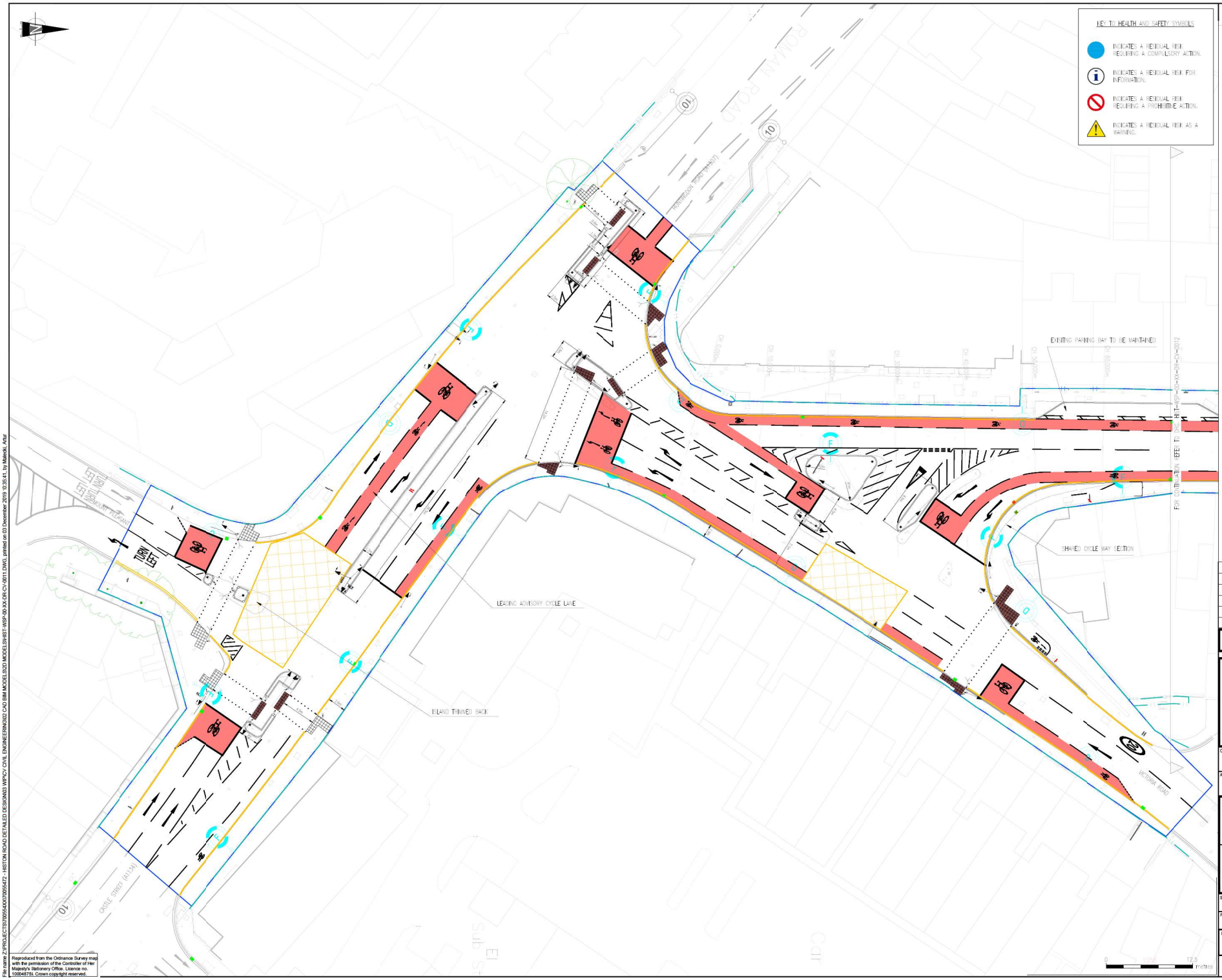

DO NOT SCALE

NOTES:

1. THIS GENERAL ARRANGEMENT IS NOT TO BE USED FOR CONSTRUCTION. IT IS A COMPOSITE DRAWING SHOWING THE SPATIAL RELATIONSHIP BETWEEN THE PROPOSED AND EXISTING FEATURES. REFERENCE SHOULD BE MADE TO THE RELEVANT SPECIFIC CONSTRUCTION PLANS.
2. THIS DRAWING SHOULD BE READ IN CONJUNCTION WITH ALL RELEVANT DOCUMENTATION, DRAWINGS AND STANDARD DETAILS.
3. THE DESIGN HAS BEEN DEVELOPED & AGREED THROUGH CONSULTATION WITH THE THE RELEVANT AUTHORITIES (HIGHWAYS, SEWERAGE, PLANNING AND SAB).
4. IN ACCORDANCE WITH THE CDM REGULATIONS RESIDUAL RISKS OF IMPORTANCE ARE INDICATED ON THE GA DRAWING ONLY BY MEANS OF A HAZARD TRIANGLE WITH APPROPRIATE NOTE.
5. INFORMATION REGARDING THE LOCATION AND DEPTH OF EXISTING SERVICES CANNOT BE GUARANTEED BY THE STATUTORY UNDERTAKER.
6. THE CONTRACTOR SHALL CONDUCT THE WORKS WITH DUE REGARD TO THE ARCHAEOLOGY AND CULTURE IMPACT ASSESSMENT REFERENCE HIST-WSP-00-XX-RP-AS-0001
7. CONFLICTING INFORMATION SHOWN ON THE ENGINEER'S DRAWINGS OR DISCREPANCIES BETWEEN THE INFORMATION GIVEN BY THE ENGINEER AND THAT PROVIDED BY OTHERS MUST BE REFERRED TO THE ENGINEER BEFORE THE WORKS COMMENCE.
8. DIMENSIONS SHALL NOT BE SCALED FROM THIS DRAWING. ALL DIMENSIONS SHOWN ARE IN METRES. DIMENSIONS MARKED 'DIMENSIONS TO BE SITE CHECKED' ARE SUBJECT TO CONFIRMATION BY THE CONTRACTOR BEFORE THE WORKS COMMENCE.
9. THE CONTRACTOR SHALL MAINTAIN FREE AND OPEN ACCESS TO PUBLIC HIGHWAY AND ADJACENT LANDS AT ALL TIMES DURING THE COURSE OF THE WORKS UNLESS OTHERWISE AGREED IN WRITING WITH THE INTERESTED PARTIES.
10. THE CONTRACTOR SHALL BE RESPONSIBLE FOR THE DESIGN OF ALL TRAFFIC MANAGEMENT PROPOSALS & PHASING. SUCH DETAILS SHALL BE SUBMITTED TO THE LOCAL HIGHWAY AUTHORITY FOR APPROVAL PRIOR TO THE START OF THE WORKS. THE CONTRACTOR SHALL BE RESPONSIBLE FOR ALL ASSOCIATED COSTS AND DELAYS.

KEY:

- HIGHWAY BOUNDARY
- EXTENT OF WORK
- PROPOSED KERB
- PROPOSED SIGN
- EXISTING SIGN TO REMAIN
- EXISTING GULLY TO BE RETAINED
- EXISTING GULLY TO BE REMOVED
- PROPOSED GULLY
- PROPOSED BUS SHELTER
- EXISTING LIGHTING COLUMN
- PROPOSED LIGHTING COLUMN
- EXISTING TREE TO BE REMOVED
- EXISTING TREE TO REMAIN
- PROPOSED TREE
- BLISTER TACTILE STANDARD – RED
- BLISTER TACTILE STANDARD – BUFF

REV	DATE	BY	DESCRIPTION	CHK	APP
C01	09/12/2019	HH	ISSUED FOR CONSTRUCTION	AKM	LM
P04	18/09/2019	HH	ISSUED FOR BOARD MEETING	AKM	LM
P03	09/09/2019	HH	ISSUED FOR TENDER	AKM	LM
P02	17/07/2019	AKM	ISSUED FOR COORDINATION	e	e
P01	05/07/2019	PN	FIRST ISSUE	AKM	LM

DRAWING STATUS:
A - FIT FOR CONSTRUCTION

wsp
62-64 Hills Road, Cambridge, CB2 1LA, UK
T+ 44 (0) 1223 558 050, F+ 44 (0) 1223 558 051
wsp.com

CLIENT:
GREATER CAMBRIDGE PARTNERSHIP

ARCHITECT:

SITE/PROJECT:
HISTON ROAD
DETAILED DESIGN

TITLE:
HIGHWAY WORKS
GENERAL ARRANGEMENT PLAN
SHEET 01 of 08

SCALE @ A1:	CHECKED:		APPROVED:
1:250	AKM		LM
PROJECT NO: 70055472	DESIGNED: AKM	DRAWN: PN	DATE: December 19

DRAWING No: HIST-WSP-00-XX-DR-CV-0011 REV: C01

© WSP UK Ltd

Reproduced from the Ordnance Survey map with the permission of the Controller of Her Majesty's Stationery Office. Licence no. 100048755. Crown copyright reserved.

File name Z:\PROJECTS\70055472\XX\70055472 - HISTON ROAD DETAILED DESIGN\03 WIP\CV CIVIL ENGINEERING\02 CAD BIM MODELS\3D MODELS\HIST-WSP-00-XX-DR-CV-0011.DWG, printed on 03 December 2019 9:35:41, by Malecki, Artur

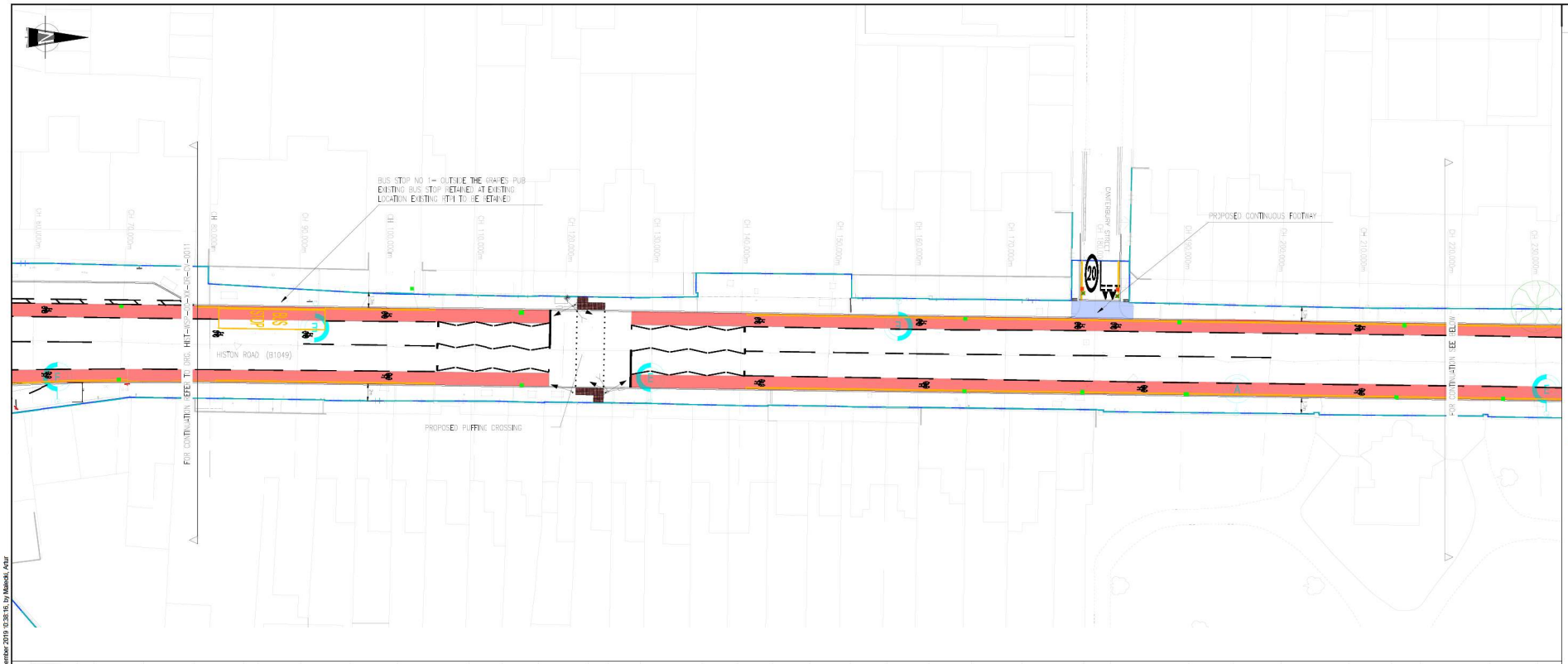

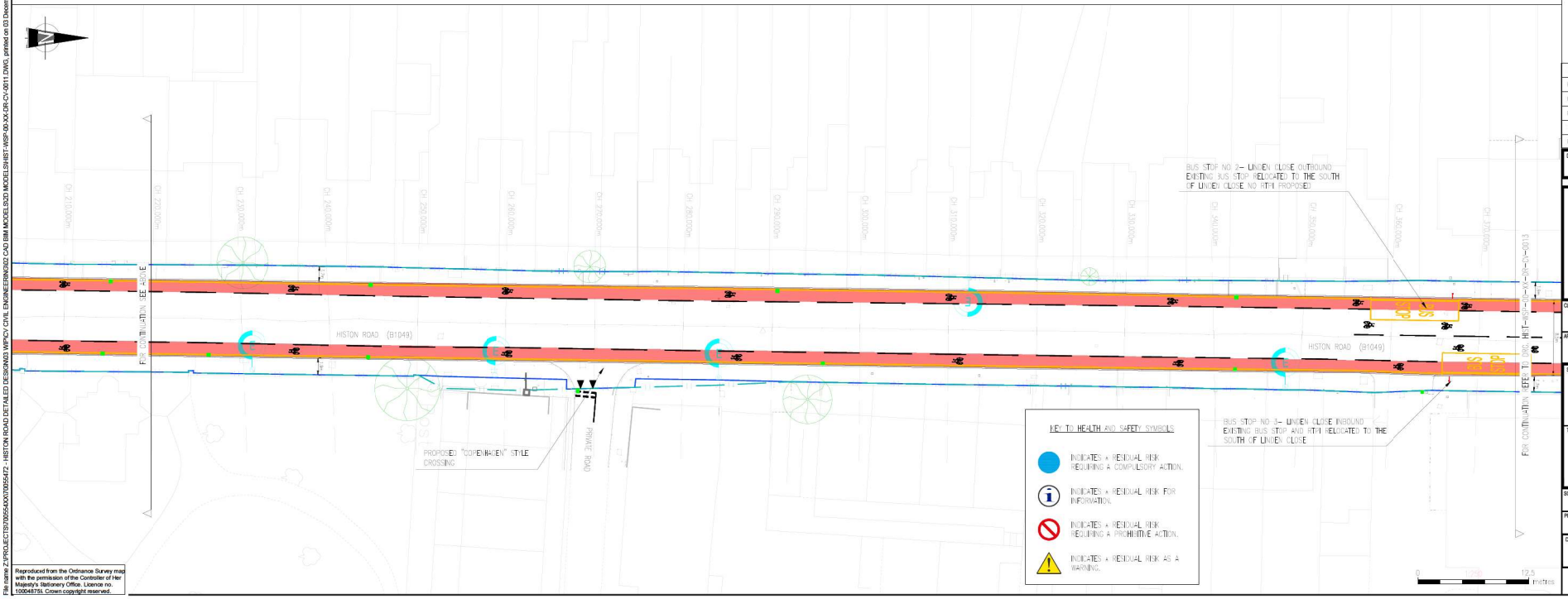

KEY TO HEALTH AND SAFETY SYMBOLS

- INDICATES A RESIDUAL RISK REQUIRING A COMPULSORY ACTION.
- INDICATES A RESIDUAL RISK FOR INFORMATION.
- INDICATES A RESIDUAL RISK REQUIRING A PROHIBITIVE ACTION.
- INDICATES A RESIDUAL RISK AS A WARNING.

Reproduced from the Ordnance Survey map with the permission of the Controller of Her Majesty's Stationery Office. Licence no. 100048755. Crown copyright reserved.

File name Z:\PROJECTS\70055XXX\70055472 - HISTON ROAD DETAILED DESIGN\03 WIP\CIV CIVIL ENGINEERING\02 CAD BIM MODELS\3CD MODELS\HIST-WSP-00-XX-DR-CV-0011.DWG, printed on 03 December 2019 10:36:16, by Malecki, Artur

DO NOT SCALE

NOTES:

1. THIS GENERAL ARRANGEMENT IS NOT TO BE USED FOR CONSTRUCTION. IT IS A COMPOSITE DRAWING SHOWING THE SPATIAL RELATIONSHIP BETWEEN THE PROPOSED AND EXISTING FEATURES. REFERENCE SHOULD BE MADE TO THE RELEVANT SPECIFIC CONSTRUCTION PLANS.
2. THIS DRAWING SHOULD BE READ IN CONJUNCTION WITH ALL RELEVANT DOCUMENTATION, DRAWINGS AND STANDARD DETAILS.
3. THE DESIGN HAS BEEN DEVELOPED & AGREED THROUGH CONSULTATION WITH THE THE RELEVANT AUTHORITIES (HIGHWAYS, SEWERAGE, PLANNING AND SAB).
4. IN ACCORDANCE WITH THE CDM REGULATIONS RESIDUAL RISKS OF DISTURBANCE ARE INDICATED ON THE GA DRAWING ONLY BY MEANS OF A HAZARD TRIANGLE WITH APPROPRIATE NOTE.
5. INFORMATION REGARDING THE LOCATION AND DEPTH OF EXISTING SERVICES CANNOT BE GUARANTEED BY THE STATUTORY UNDERTAKERS.
6. THE CONTRACTOR SHALL CONDUCT THE WORKS WITH DUE REGARD TO THE ARBORICULTURE IMPACT ASSESSMENT REFERENCE HIST-WSP-00-XX-RP-AB-0001
7. CONFLICTING INFORMATION SHOWN ON THE ENGINEER'S DRAWINGS OR DISCREPANCIES BETWEEN THE INFORMATION GIVEN BY THE ENGINEER AND THAT PROVIDED BY OTHERS MUST BE REFERRED TO THE ENGINEER BEFORE THE WORKS COMMENCE.
8. DIMENSIONS SHALL NOT BE SCALED FROM THIS DRAWING. ALL DIMENSIONS SHOWN ARE IN METRES. DIMENSIONS MARKED "DIMENSIONS TO BE SITE CHECKED" ARE SUBJECT TO CONFIRMATION BY THE CONTRACTOR BEFORE THE WORKS COMMENCE.
9. THE CONTRACTOR SHALL MAINTAIN FREE AND OPEN ACCESS TO PUBLIC HIGHWAY AND ADJACENT LANDS AT ALL TIMES DURING THE COURSE OF THE WORKS UNLESS OTHERWISE AGREED IN WRITING WITH THE INTERESTED PARTIES.
10. THE CONTRACTOR SHALL BE RESPONSIBLE FOR THE DESIGN OF ALL TRAFFIC MANAGEMENT PROPOSALS & PHASING. SUCH DETAILS SHALL BE SUBMITTED TO THE LOCAL HIGHWAY AUTHORITY FOR APPROVAL PRIOR TO THE START OF THE WORKS. THE CONTRACTOR SHALL BE RESPONSIBLE FOR ALL ASSOCIATED COSTS AND DELAYS.

KEY:

- HIGHWAY BOUNDARY
- EXTENT OF WORK
- PROPOSED KERB
- PROPOSED SIGN
- EXISTING SIGN TO REMAIN
- EXISTING GULLY TO BE RETAINED
- EXISTING GULLY TO BE REMOVED
- PROPOSED GULLY
- PROPOSED BUS SHELTER
- EXISTING LIGHTING COLUMN
- PROPOSED LIGHTING COLUMN
- EXISTING TREE TO BE REMOVED
- EXISTING TREE TO REMAIN
- PROPOSED TREE
- BLISTER TACTILE STANDARD – RED
- BLISTER TACTILE STANDARD – BUFF

REV	DATE	BY	DESCRIPTION	CHK	APP
C01	09/12/2019	HW	ISSUED FOR CONSTRUCTION	AKM	LM
P04	18/09/2019	HW	ISSUED FOR BOARD MEETING	AKM	LM
P03	09/09/2019	HW	ISSUED FOR TENDER	AKM	LE
P02	26/08/2019	HW	ISSUED FOR APPROVAL	AKM	LM
P01	05/07/2019	PN	FIRST ISSUE	AKM	LM

DRAWING STATUS:

A - FIT FOR CONSTRUCTION

wsp

62-64 Hills Road, Cambridge, CB2 1LA, UK
T+ 44 (0) 1223 558 050, F+ 44 (0) 1223 558 051
wsp.com

CLIENT:

GREATER CAMBRIDGE PARTNERSHIP

ARCHITECT:

SITE/PROJECT:

HISTON ROAD
DETAILED DESIGN

TITLE:

HIGHWAY WORKS
GENERAL ARRANGEMENT PLAN
SHEET 02 of 08

SCALE @ A1:	CHECKED:		APPROVED:
1:250	AKM		LM
PROJECT NO: 70055472	DESIGNED: AKM	DRAWN: PN	DATE: December 19

DRAWING No: HIST-WSP-00-XX-DR-CV-0012

REV: C01

© WSP UK Ltd

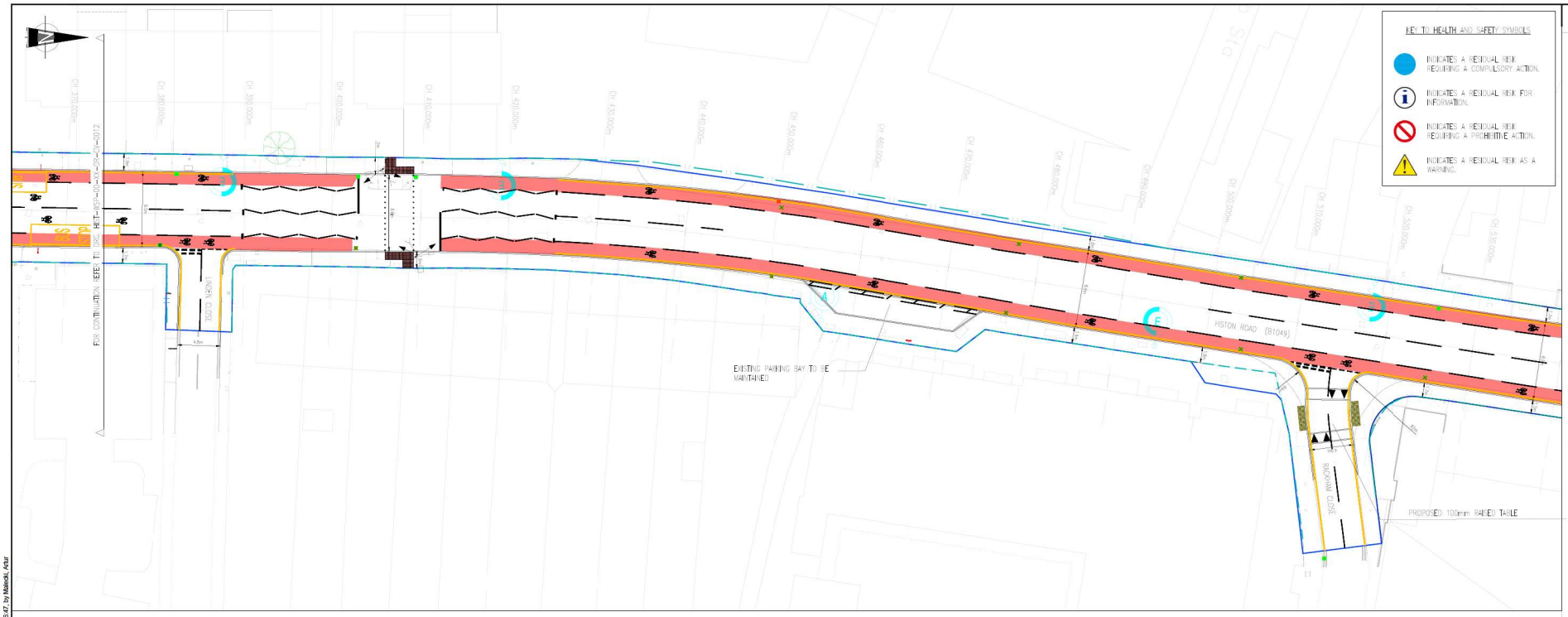

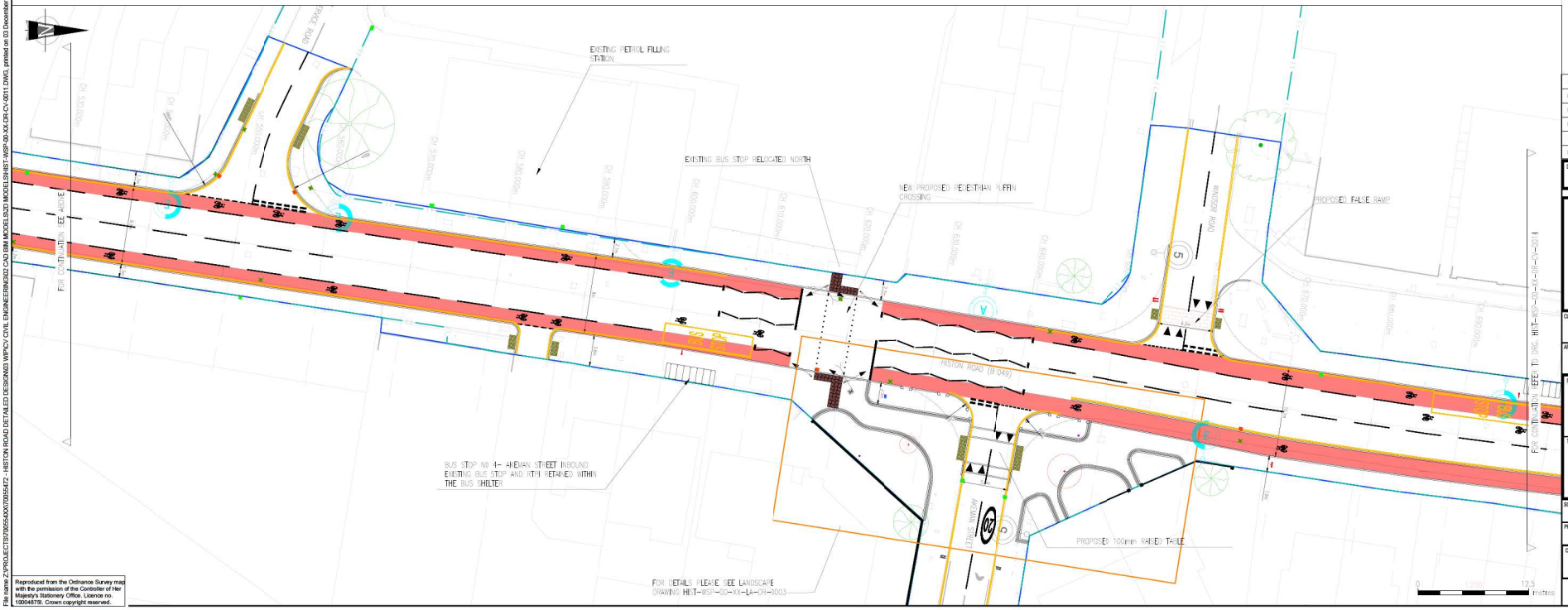

DO NOT SCALE

NOTES:

1. THIS GENERAL ARRANGEMENT IS NOT TO BE USED FOR CONSTRUCTION. IT IS A COMPOSITE DRAWING SHOWING THE SPATIAL RELATIONSHIP BETWEEN THE PROPOSED AND EXISTING FEATURES. REFERENCE SHOULD BE MADE TO THE RELEVANT SPECIFIC CONSTRUCTION PLANS.
2. THIS DRAWING SHOULD BE READ IN CONJUNCTION WITH ALL RELEVANT DOCUMENTATION, DRAWINGS AND STANDARD DETAILS.
3. THE DESIGN HAS BEEN DEVELOPED & AGREED THROUGH CONSULTATION WITH THE THE RELEVANT AUTHORITIES (HIGHWAYS, SEWERAGE, PLANNING AND SAB).
4. IN ACCORDANCE WITH THE CDM REGULATIONS RESIDUAL RISKS OF IMPORTANCE ARE INDICATED ON THE GA DRAWING ONLY BY MEANS OF A HAZARD TRIANGLE WITH APPROPRIATE NOTE.
5. INFORMATION REGARDING THE LOCATION AND DEPTH OF EXISTING SERVICES CANNOT BE GUARANTEED BY THE STATUTORY UNDERTAKER.
6. THE CONTRACTOR SHALL CONDUCT THE WORKS WITH DUE REGARD TO THE ARCHAEOLOGICAL IMPACT ASSESSMENT REFERENCE HIST-WSP-00-XX-RP-AB-0001
7. CONFLICTING INFORMATION SHOWN ON THE ENGINEER'S DRAWINGS OR DISCREPANCIES BETWEEN THE INFORMATION GIVEN BY THE ENGINEER AND THAT PROVIDED BY OTHERS MUST BE REFERRED TO THE ENGINEER BEFORE THE WORKS COMMENCE.
8. DIMENSIONS SHALL NOT BE SCALED FROM THIS DRAWING. ALL DIMENSIONS SHOWN ARE IN METRES. DIMENSIONS MARKED 'DIMENSIONS TO BE SITE CHECKED' ARE SUBJECT TO CONFIRMATION BY THE CONTRACTOR BEFORE THE WORKS COMMENCE.
9. THE CONTRACTOR SHALL MAINTAIN FREE AND OPEN ACCESS TO PUBLIC HIGHWAY AND ADJACENT LANDS AT ALL TIMES DURING THE COURSE OF THE WORKS UNLESS OTHERWISE AGREED IN WRITING WITH THE INTERESTED PARTIES.
10. THE CONTRACTOR SHALL BE RESPONSIBLE FOR THE DESIGN OF ALL TRAFFIC MANAGEMENT PROPOSALS & PHASING. SUCH DETAILS SHALL BE SUBMITTED TO THE LOCAL HIGHWAY AUTHORITY FOR APPROVAL PRIOR TO THE START OF THE WORKS. THE CONTRACTOR SHALL BE RESPONSIBLE FOR ALL ASSOCIATED COSTS AND DELAYS.

KEY:

- HIGHWAY BOUNDARY
- EXTENT OF WORK
- PROPOSED KERB
- PROPOSED SIGN
- EXISTING SIGN TO REMAIN
- EXISTING GULLY TO BE RETAINED
- EXISTING GULLY TO BE REMOVED
- PROPOSED GULLY
- PROPOSED BUS SHELTER
- EXISTING LIGHTING COLUMN
- PROPOSED LIGHTING COLUMN
- EXISTING TREE TO BE REMOVED
- EXISTING TREE TO REMAIN
- PROPOSED TREE
- BLISTER TACTILE STANDARD – RED
- BLISTER TACTILE STANDARD – BUFF

REV	DATE	BY	DESCRIPTION	CHK	APP
C01	09/12/2019	HH	ISSUED FOR CONSTRUCTION	AKM	LM
P04	18/09/2019	HH	ISSUED FOR BOARD MEETING	AKM	LM
P03	09/09/2019	HH	ISSUED FOR TENDER	AKM	LM
P02	26/08/2019	HH	ISSUED FOR APPROVAL	AKM	LM
P01	05/07/2019	PN	FIRST ISSUE	AKM	LM

DRAWING STATUS: A - FIT FOR CONSTRUCTION

wsp
62-64 Hills Road, Cambridge, CB2 1LA, UK
T+ 44 (0) 1223 558 050, F+ 44 (0) 1223 558 051
wsp.com

CLIENT: GREATER CAMBRIDGE PARTNERSHIP

ARCHITECT:

SITE/PROJECT: HISTON ROAD DETAILED DESIGN

TITLE: HIGHWAY WORKS GENERAL ARRANGEMENT PLAN SHEET 03 of 08

SCALE @ A1:	CHECKED:		APPROVED:
1:250	AKM		LM
PROJECT NO: 70055472	DESIGNED: AKM	DRAWN: PN	DATE: December 19

DRAWING No: HIST-WSP-00-XX-DR-CV-0013 REV: C01

© WSP UK Ltd

Reproduced from the Ordnance Survey map with the permission of the Controller of Her Majesty's Stationery Office. Licence no. 100048779. Crown copyright reserved.

File name Z:\PROJECTS\70055XXX\70055472 - HISTON ROAD DETAILED DESIGN\03 WIP\CV CIVIL ENGINEERING\02 CAD BIM MODELS\3D MODELS\HIST-WSP-00-XX-DR-CV-0011.DWG, printed on 03 December 2019 12:46:47 by Malecki, Artur

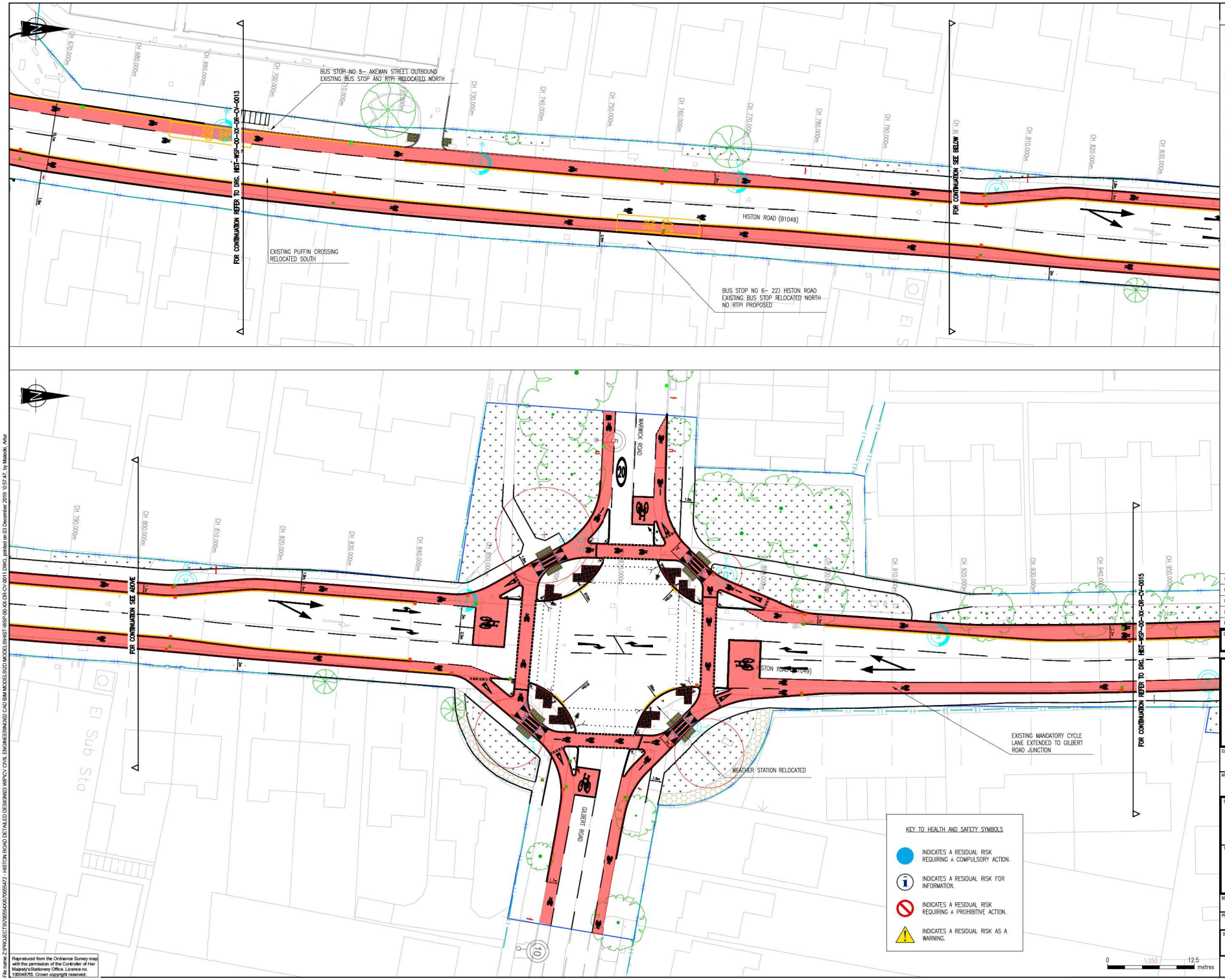

DO NOT SCALE

NOTES

1. THIS GENERAL ARRANGEMENT IS NOT TO BE USED FOR CONSTRUCTION. IT IS A COMPOSITE DRAWING SHOWING THE SPATIAL RELATIONSHIP BETWEEN THE PROPOSED AND EXISTING FEATURES. REFERENCE SHOULD BE MADE TO THE RELEVANT SPECIFIC CONSTRUCTION PLANS.
2. THIS DRAWING SHOULD BE READ IN CONJUNCTION WITH ALL RELEVANT DOCUMENTATION, DRAWINGS AND STANDARD DETAILS.
3. THE DESIGN HAS BEEN DEVELOPED & AGREED THROUGH CONSULTATION WITH THE THE RELEVANT AUTHORITIES (HIGHWAYS, SEWERAGE, PLANNING AND SAB).
4. IN ACCORDANCE WITH THE CDM REGULATIONS RESIDUAL RISKS OF SIGNIFICANCE ARE INDICATED ON THE GA DRAWING ONLY BY MEANS OF A HAZARD TRIANGLE WITH APPROPRIATE NOTE.
5. INFORMATION REGARDING THE LOCATION AND DEPTH OF EXISTING SERVICES CANNOT BE GUARANTEED BY THE STATUTORY UNDERTAKER.
6. THE CONTRACTOR SHALL CONDUCT THE WORKS WITH DUE REGARD TO THEARBORICULTURE IMPACT ASSESSMENT REFERENCE HIST-WSP-00-XX-RP-AB-0001
7. CONFLICTING INFORMATION SHOWN ON THE ENGINEER'S DRAWINGS OR DISCREPANCIES BETWEEN THE INFORMATION GIVEN BY THE ENGINEER AND THAT PROVIDED BY OTHERS MUST BE REFERRED TO THE ENGINEER BEFORE THE WORKS COMMENCE.
8. DIMENSIONS SHALL NOT BE SCALED FROM THIS DRAWING. ALL DIMENSIONS SHOWN ARE IN METRES. DIMENSIONS MARKED 'DIMENSIONS TO BE SITE CHECKED' ARE SUBJECT TO CONFIRMATION BY THE CONTRACTOR BEFORE THE WORKS COMMENCE.
9. THE CONTRACTOR SHALL MAINTAIN FREE AND OPEN ACCESS TO PUBLIC HIGHWAY AND ADJACENT LANDS AT ALL TIMES DURING THE COURSE OF THE WORKS UNLESS OTHERWISE AGREED IN WRITING WITH THE INTERESTED PARTIES.
10. THE CONTRACTOR SHALL BE RESPONSIBLE FOR THE DESIGN OF ALL TRAFFIC MANAGEMENT PROPOSALS & PHASING. SUCH DETAILS SHALL BE SUBMITTED TO THE LOCAL HIGHWAY AUTHORITY FOR APPROVAL PRIOR TO THE START OF THE WORKS. THE CONTRACTOR SHALL BE RESPONSIBLE FOR ALL ASSOCIATED COSTS AND ORDERS.

KEY:

- HIGHWAY BOUNDARY
- EXTENT OF WORK
- PROPOSED KERB
- PROPOSED SIGN
- EXISTING SIGN TO REMAIN
- EXISTING GULLY TO BE RETAINED
- EXISTING GULLY TO BE REMOVED
- PROPOSED GULLY
- PROPOSED BUS SHELTER
- EXISTING LIGHTING COLUMN
- PROPOSED LIGHTING COLUMN
- EXISTING TREE TO BE REMOVED
- EXISTING TREE TO REMAIN
- PROPOSED TREE
- BLISTER TACTILE STANDARD – RED
- BLISTER TACTILE STANDARD – BUFF

REV	DATE	BY	DESCRIPTION	CHK	APP
C01	09/12/2019	HM	ISSUED FOR CONSTRUCTION	AKM	LM
P03	18/09/2019	HM	ISSUED FOR BOARD MEETING	AKM	LM
P02	09/09/2019	HM	ISSUED FOR TENDER	AKM	LM
P01	05/07/2019	PN	FIRST ISSUE	AKM	LM

DRAWING STATUS:
A - FIT FOR CONSTRUCTION

wsp
62-64 Hills Road, Cambridge, CB2 1LA, UK
T+ 44 (0) 1223 558 050, F+ 44 (0) 1223 558 051
wsp.com

CLIENT:
GREATER CAMBRIDGE PARTNERSHIP

ARCHITECT:

SITE/PROJECT:
HISTON ROAD
DETAILED DESIGN

TITLE:
HIGHWAY WORKS
GENERAL ARRANGEMENT PLAN
SHEET 04 of 08

SCALE @ A1:	CHECKED:		APPROVED:
1:250	AKM		LM
PROJECT NO: 70055472	DESIGNED: AKM	DRAWN: PN	DATE: December 19

DRAWING No: HIST-WSP-00-XX-DR-CV-0014 REV: C01

© WSP UK Ltd

Reproduced from the Ordnance Survey map with the permission of the Controller of Her Majesty's Stationery Office. Licence no. 100048755. Crown copyright reserved.

File name Z:\PROJECTS\70055400\70055472 - HISTON ROAD DETAILED DESIGN\03 WIP\CIV CIVIL ENGINEERING\02 CAD BIM MODELS\2D MODELS\HIST-WSP-00-XX-DR-CV-0011.DWG, printed on 03 December 2019 10:57:47, by Malecki, Artur

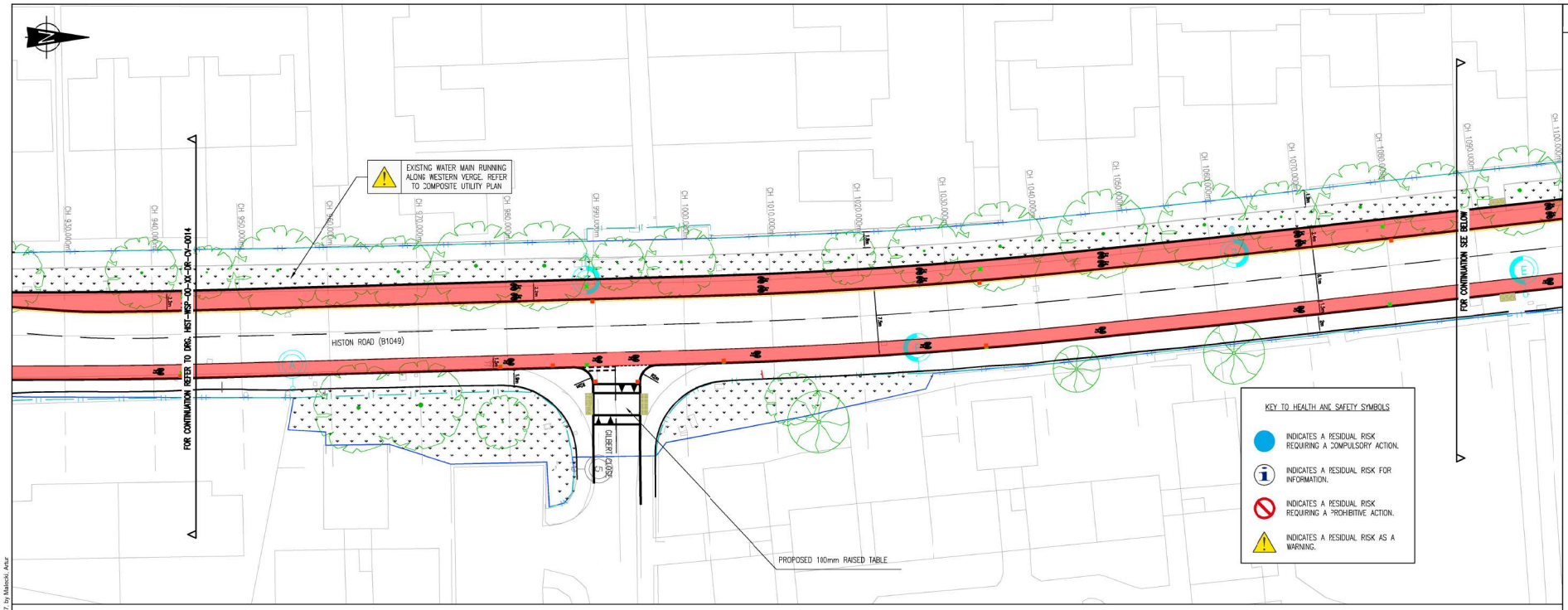

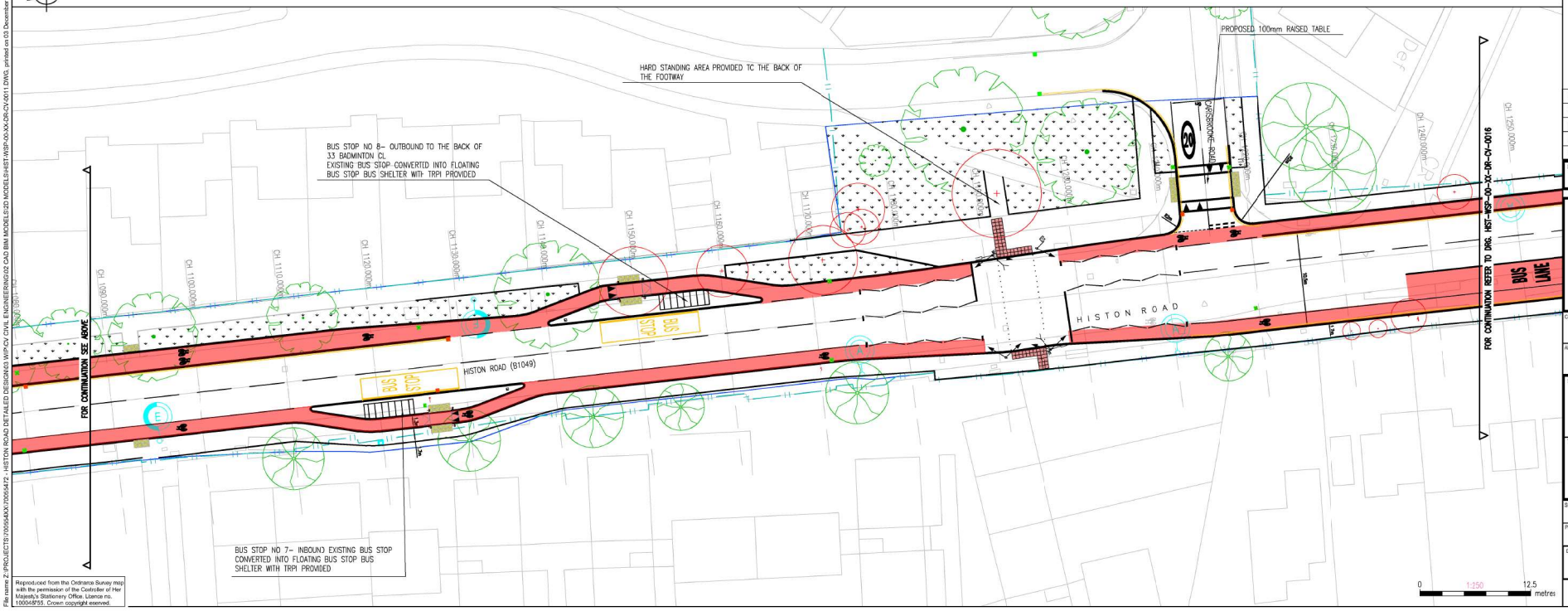

DO NOT SCALE

NOTES

1. THIS GENERAL ARRANGEMENT IS NOT TO BE USED FOR CONSTRUCTION. IT IS A COMPOSITE DRAWING SHOWING THE SPATIAL RELATIONSHIP BETWEEN THE PROPOSED AND EXISTING FEATURES. REFERENCE SHOULD BE MADE TO THE RELEVANT SPECIFIC CONSTRUCTION PLANS.
2. THIS DRAWING SHOULD BE READ IN CONJUNCTION WITH ALL RELEVANT DOCUMENTATION, DRAWINGS AND STANDARD DETAILS.
3. THE DESIGN HAS BEEN DEVELOPED & AGREED THROUGH CONSULTATION WITH THE THE RELEVANT AUTHORITIES (HIGHWAYS, SEWERAGE, PLANNING AND SAB).
4. IN ACCORDANCE WITH THE CDM REGULATIONS RESIDUAL RISKS OF SIGNIFICANCE ARE INDICATED ON THE GA DRAWING ONLY BY MEANS OF A HAZARD TRIANGLE WITH APPROPRIATE NOTE.
5. INFORMATION REGARDING THE LOCATION AND DEPTH OF EXISTING SERVICES CANNOT BE GUARANTEED BY THE STATUTORY UNDERTAKER.
6. THE CONTRACTOR SHALL CONDUCT THE WORKS WITH DUE REGARD TO THEARBORICULTURE IMPACT ASSESSMENT REFERENCE HIST-WSP-00-XX-RP-AB-0001
7. CONFLICTING INFORMATION SHOWN ON THE ENGINEER'S DRAWINGS OR DISCREPANCIES BETWEEN THE INFORMATION GIVEN BY THE ENGINEER AND THAT PROVIDED BY OTHERS MUST BE REFERRED TO THE ENGINEER BEFORE THE WORKS COMMENCE.
8. DIMENSIONS SHALL NOT BE SCALED FROM THIS DRAWING. ALL DIMENSIONS SHOWN ARE IN METRES. DIMENSIONS MARKED "DIMENSIONS TO BE SITE CHECKED" ARE SUBJECT TO CONFIRMATION BY THE CONTRACTOR BEFORE THE WORKS COMMENCE.
9. THE CONTRACTOR SHALL MAINTAIN FREE AND OPEN ACCESS TO PUBLIC HIGHWAY AND ADJACENT LANDS AT ALL TIMES DURING THE COURSE OF THE WORKS UNLESS OTHERWISE AGREED IN WRITING WITH THE INTERESTED PARTIES.
10. THE CONTRACTOR SHALL BE RESPONSIBLE FOR THE DESIGN OF ALL TRAFFIC MANAGEMENT PROPOSALS & PHASING. SUCH DETAILS SHALL BE SUBMITTED TO THE LOCAL HIGHWAY AUTHORITY FOR APPROVAL PRIOR TO THE START OF THE WORKS. THE CONTRACTOR SHALL BE RESPONSIBLE FOR ALL ASSOCIATED COSTS AND ORDERS.

KEY:

- HIGHWAY BOUNDARY
- EXTENT OF WORK
- PROPOSED KERB
- PROPOSED SIGN
- EXISTING SIGN TO REMAIN
- EXISTING GULLY TO BE RETAINED
- EXISTING GULLY TO BE REMOVED
- PROPOSED GULLY
- PROPOSED BUS SHELTER
- EXISTING LIGHTING COLUMN
- PROPOSED LIGHTING COLUMN
- EXISTING TREE TO BE REMOVED
- EXISTING TREE TO REMAIN
- PROPOSED TREE
- BLISTER TACTILE STANDARD – RED
- BLISTER TACTILE STANDARD – BUFF

REV	DATE	BY	DESCRIPTION	CHK	APP
C01	09/12/2019	HM	ISSUED FOR CONSTRUCTION	AKM	LM
PC3	18/09/2019	HM	ISSUED FOR BOARD MEETING	AKM	LM
PC2	09/09/2019	HM	ISSUED FOR TENDER	AKM	LM
PC1	05/07/2019	PN	FIRST ISSUE	AKM	LM

DRAWING STATUS:

A - FIT FOR CONSTRUCTION

wsp

62-64 Hills Road, Cambridge, CB2 1LA, UK
T+ 44 (0) 1223 558 050, F+ 44 (0) 1223 558 051
wsp.com

CLIENT:

GREATER CAMBRIDGE PARTNERSHIP

ARCHITECT:

SITE/PROJECT:

HISTON ROAD
DETAILED DESIGN

TITLE:

HIGHWAY WORKS
GENERAL ARRANGEMENT PLAN
SHEET 05 of 08

SCALE @ A1:	CHECKED:		APPROVED:
1:250	AKM		LM
PROJECT NO: 70065472	DESIGNED: AKM	DRAWN: PN	DATE: December 19

DRAWING No: HIST-WSP-00-XX-DR-CV-0015 REV: C01

© WSP UK Ltd

Reproduced from the Ordnance Survey map with the permission of the Controller of Her Majesty's Stationery Office. Licence no. 100048755. Crown copyright reserved.

File name Z:\PROJECTS\70065400\70065472 - HISTON ROAD DETAILED DESIGN\03 WIP\CV CIVIL ENGINEERING\02 CAD BIM MODELS\2D MODELS\HIST-WSP-00-XX-DR-CV-0011.DWG, printed on 03 December 2019 1:14:57 by Maciecki, Artur

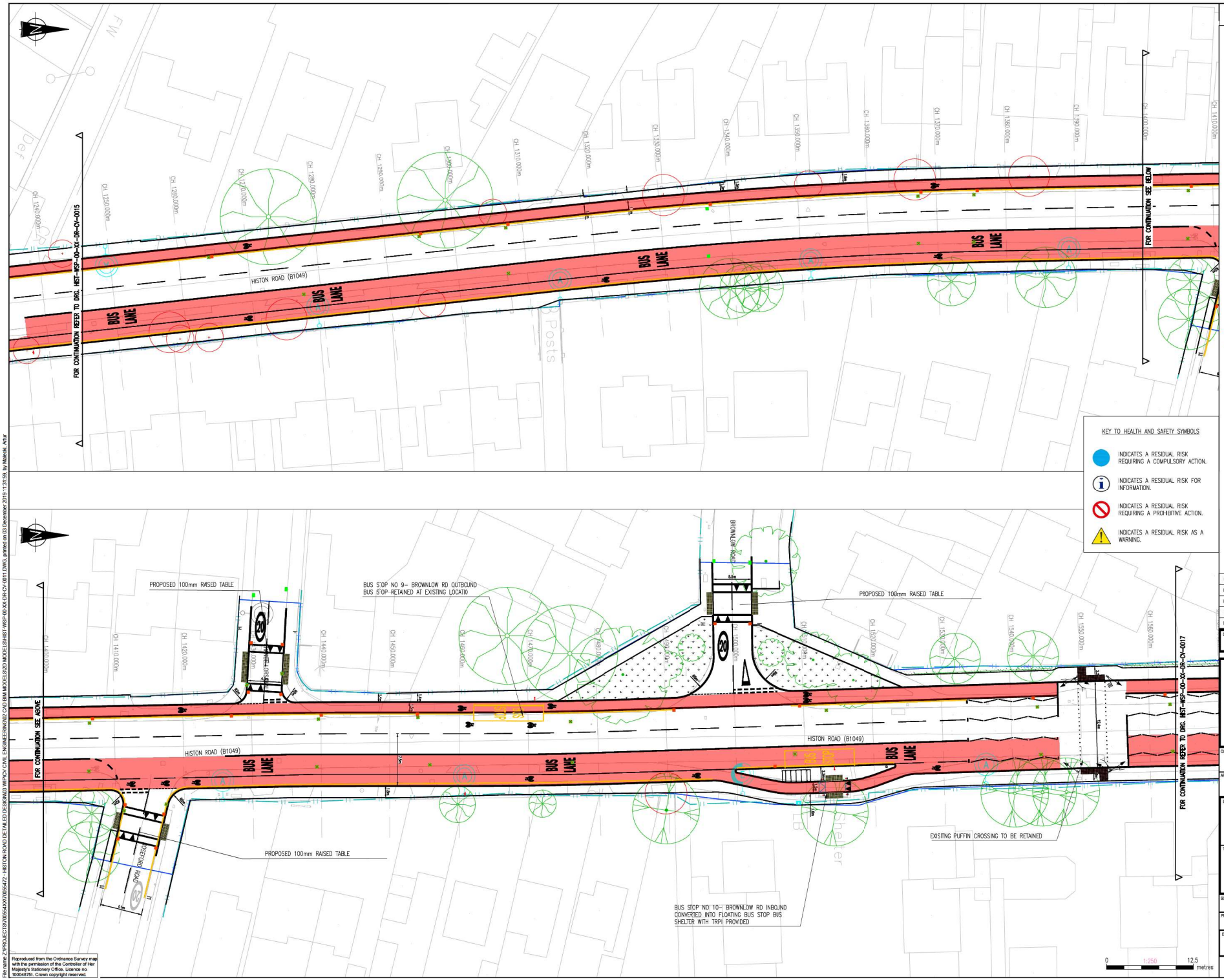

DO NOT SCALE

NOTES

1. THIS GENERAL ARRANGEMENT IS NOT TO BE USED FOR CONSTRUCTION. IT IS A COMPOSITE DRAWING SHOWING THE SPATIAL RELATIONSHIP BETWEEN THE PROPOSED AND EXISTING FEATURES. REFERENCE SHOULD BE MADE TO THE RELEVANT SPECIFIC CONSTRUCTION PLANS.
2. THIS DRAWING SHOULD BE READ IN CONJUNCTION WITH ALL RELEVANT DOCUMENTATION, DRAWINGS AND STANDARD DETAILS.
3. THE DESIGN HAS BEEN DEVELOPED & AGREED THROUGH CONSULTATION WITH THE THE RELEVANT AUTHORITIES (HIGHWAYS, SEWERAGE, PLANNING AND SAB).
4. IN ACCORDANCE WITH THE CDM REGULATIONS RESIDUAL RISKS OF SIGNIFICANCE ARE INDICATED ON THE GA DRAWING ONLY BY MEANS OF A HAZARD TRIANGLE WITH APPROPRIATE NOTE.
5. INFORMATON REGARDING THE LOCATION AND DEPTH OF EXISTING SERVICES CANNOT BE GUARANTEED BY THE STATUTORY UNDERTAKER.
6. THE CONTRACTOR SHALL CONDUCT THE WORKS WITH DUE REGARD TO THEARBORICULTURE IMPACT ASSESSMENT REFERENCE HIST-WSP-00-XX-RP-AB-0001
7. CONFLICTING INFORMATION SHOWN ON THE ENGINEER'S DRAWINGS OR DISCREPANCIES BETWEEN THE INFORMATION GIVEN BY THE ENGINEER AND THAT PROVIDED BY OTHERS MUST BE REFERRED TO THE ENGINEER BEFORE THE WORKS COMMENCE.
8. DIMENSIONS SHALL NOT BE SCALED FROM THIS DRAWING. ALL DIMENSIONS SHOWN ARE IN METRES. DIMENSIONS MARKED "DIMENSIONS TO BE SITE CHECKED" ARE SUBJECT TO CONFIRMATION BY THE CONTRACTOR BEFORE THE WORKS COMMENCE.
9. THE CONTRACTOR SHALL MAINTAIN FREE AND OPEN ACCESS TO PUBLIC HIGHWAY AND ADJACENT LANDS AT ALL TIMES DURING THE COURSE OF THE WORKS UNLESS OTHERWISE AGREED IN WRITING WITH THE INTERESTED PARTIES.
10. THE CONTRACTOR SHALL BE RESPONSIBLE FOR THE DESIGN OF ALL TRAFFIC MANAGEMENT PROPOSALS & PHASING. SUCH DETAILS SHALL BE SUBMITTED TO THE LOCAL HIGHWAY AUTHORITY FOR APPROVAL PRIOR TO THE START OF THE WORKS. THE CONTRACTOR SHALL BE RESPONSIBLE FOR ALL ASSOCIATED COSTS AND ORDERS.

KEY:

- HIGHWAY BOUNDARY
- EXTENT OF WORK
- PROPOSED KERB
- PROPOSED SIGN
- EXISTING SIGN TO REMAIN
- EXISTING GULLY TO BE RETAINED
- EXISTING GULLY TO BE REMOVED
- PROPOSED GULLY
- PROPOSED BUS SHELTER
- EXISTING LIGHTING COLUMN
- PROPOSED LIGHTING COLUMN
- EXISTING TREE TO BE REMOVED
- EXISTING TREE TO REMAIN
- PROPOSED TREE
- BLISTER TACTILE STANDARD – RED
- BLISTER TACTILE STANDARD – BUFF

KEY TO HEALTH AND SAFETY SYMBOLS

- INDICATES A RESIDUAL RISK REQUIRING A COMPULSORY ACTION.
- INDICATES A RESIDUAL RISK FOR INFORMATION.
- INDICATES A RESIDUAL RISK REQUIRING A PROHIBITIVE ACTION.
- INDICATES A RESIDUAL RISK AS A WARNING.

REV	DATE	BY	DESCRIPTION	CHK	APP
C01	09/12/2019	HM	ISSUED FOR CONSTRUCTION	AKM	LM
P03	18/09/2019	HM	ISSUED FOR BOARD MEETING	AKM	LM
P02	09/09/2019	HM	ISSUED FOR TENDER	AKM	LM
P01	05/07/2019	PN	FIRST ISSUE	AKM	LM

DRAWING STATUS: A - FIT FOR CONSTRUCTION

wsp
62-64 Hills Road, Cambridge, CB2 1LA, UK
T+ 44 (0) 1223 558 050, F+ 44 (0) 1223 558 051
wsp.com

CLIENT: GREATER CAMBRIDGE PARTNERSHIP

ARCHITECT:

SITE/PROJECT: HISTON ROAD DETAILED DESIGN

TITLE: HIGHWAY WORKS GENERAL ARRANGEMENT PLAN SHEET 06 of 08

SCALE @ A1:	CHECKED:		APPROVED:
1:250	AKM		LM
PROJECT NO: 70055472	DESIGNED: AKM	DRAWN: PN	DATE: December 19

DRAWING No: HIST-WSP-00-XX-DR-CV-0016 REV: C01

© WSP UK Ltd

Reproduced from the Ordnance Survey map with the permission of the Controller of Her Majesty's Stationery Office. Licence no. 100048785. Crown copyright reserved.

File name Z:\PROJECTS\70055470\70055472 - HISTON ROAD DETAILED DESIGN\03 WIP\CIV CIVIL ENGINEERING\02 CAD BIM MODELS\3D MODELS\HIST-WSP-00-XX-DR-CV-0011.DWG, printed on 03 December 2019 11:31:59, by Malecki, Artur

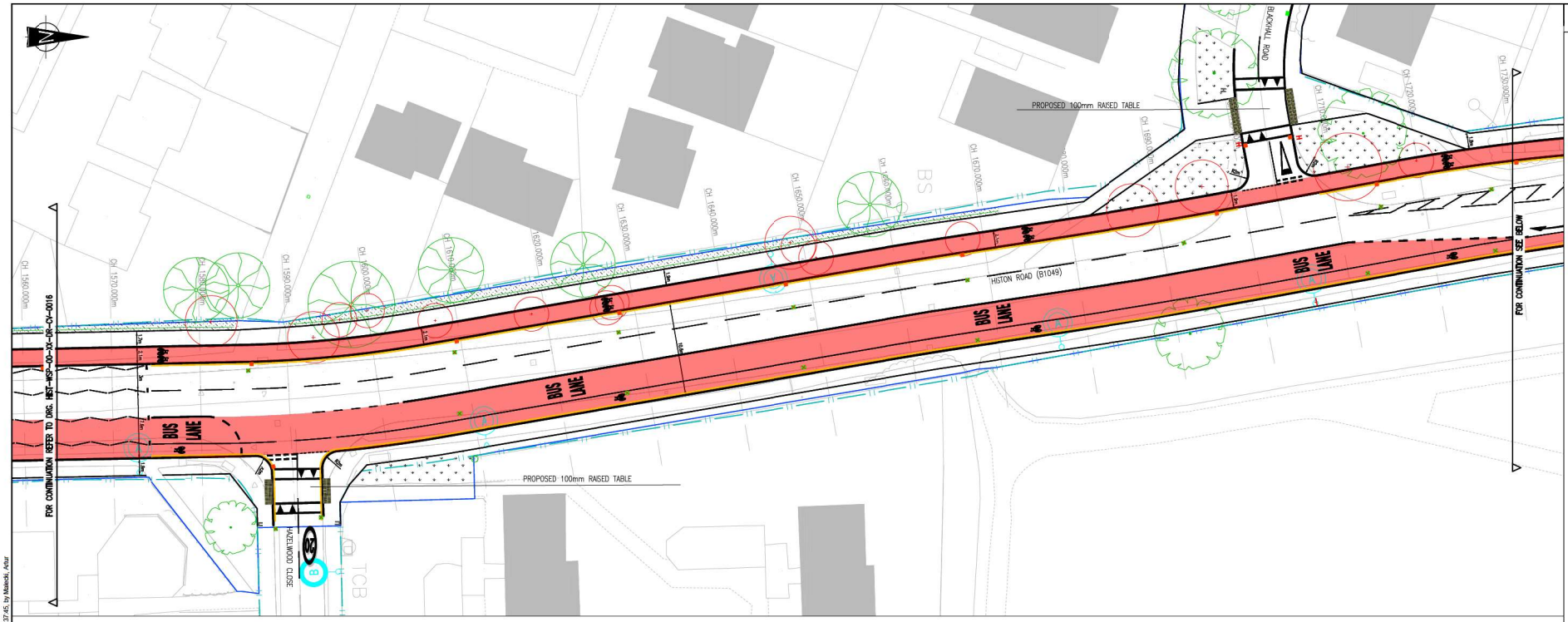

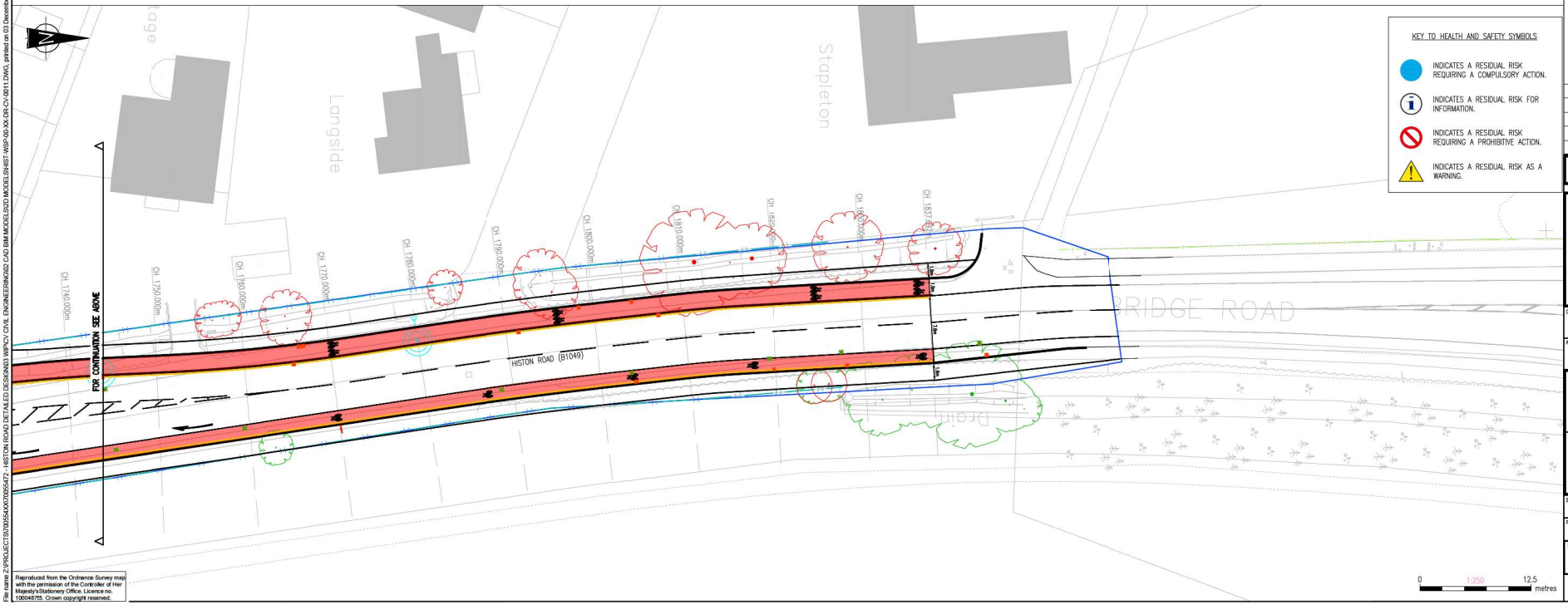

Reproduced from the Ordnance Survey map with the permission of the Controller of Her Majesty's Stationery Office. Licence no. 100048755. Crown copyright reserved.

File name Z:\PROJECTS\70055400\70055472 - HISTON ROAD DETAILED DESIGN\03 WIP\CIV CIVIL ENGINEERING\02 CAD BIM MODELS\2D MODELS\HIST-WSP-00-XX-DR-CV-0011.DWG, printed on 03 December 2019 1:37:45, by Malecki, Artur

DO NOT SCALE

NOTES

1. THIS GENERAL ARRANGEMENT IS NOT TO BE USED FOR CONSTRUCTION. IT IS A COMPOSITE DRAWING SHOWING THE SPATIAL RELATIONSHIP BETWEEN THE PROPOSED AND EXISTING FEATURES. REFERENCE SHOULD BE MADE TO THE RELEVANT SPECIFIC CONSTRUCTION PLANS.
2. THIS DRAWING SHOULD BE READ IN CONJUNCTION WITH ALL RELEVANT DOCUMENTATION, DRAWINGS AND STANDARD DETAILS.
3. THE DESIGN HAS BEEN DEVELOPED & AGREED THROUGH CONSULTATION WITH THE THE RELEVANT AUTHORITIES (HIGHWAYS, SEWERAGE, PLANNING AND SAB).
4. IN ACCORDANCE WITH THE CDM REGULATIONS RESIDUAL RISKS OF SIGNIFICANCE ARE INDICATED ON THE GA DRAWING ONLY BY MEANS OF A HAZARD TRIANGLE WITH APPROPRIATE NOTE.
5. INFORMATION REGARDING THE LOCATION AND DEPTH OF EXISTING SERVICES CANNOT BE GUARANTEED BY THE STATUTORY UNDERTAKER.
6. THE CONTRACTOR SHALL CONDUCT THE WORKS WITH DUE REGARD TO THEARBORICULTURE IMPACT ASSESSMENT REFERENCE HIST-WSP-00-XX-RP-AB-0001
7. CONFLICTING INFORMATION SHOWN ON THE ENGINEER'S DRAWINGS OR DISCREPANCIES BETWEEN THE INFORMATION GIVEN BY THE ENGINEER AND THAT PROVIDED BY OTHERS MUST BE REFERRED TO THE ENGINEER BEFORE THE WORKS COMMENCE.
8. DIMENSIONS SHALL NOT BE SCALED FROM THIS DRAWING. ALL DIMENSIONS SHOWN ARE IN METRES. DIMENSIONS MARKED 'DIMENSIONS TO BE SITE CHECKED' ARE SUBJECT TO CONFIRMATION BY THE CONTRACTOR BEFORE THE WORKS COMMENCE.
9. THE CONTRACTOR SHALL MAINTAIN FREE AND OPEN ACCESS TO PUBLIC HIGHWAY AND ADJACENT LANDS AT ALL TIMES DURING THE COURSE OF THE WORKS UNLESS OTHERWISE AGREED IN WRITING WITH THE INTERESTED PARTIES.
10. THE CONTRACTOR SHALL BE RESPONSIBLE FOR THE DESIGN OF ALL TRAFFIC MANAGEMENT PROPOSALS & PHASING. SUCH DETAILS SHALL BE SUBMITTED TO THE LOCAL HIGHWAY AUTHORITY FOR APPROVAL PRIOR TO THE START OF THE WORKS. THE CONTRACTOR SHALL BE RESPONSIBLE FOR ALL ASSOCIATED COSTS AND ORDERS.

KEY:

- HIGHWAY BOUNDARY
- EXTENT OF WORK
- PROPOSED KERB
- PROPOSED SIGN
- EXISTING SIGN TO REMAIN
- EXISTING GULLY TO BE RETAINED
- EXISTING GULLY TO BE REMOVED
- PROPOSED GULLY
- PROPOSED BUS SHELTER
- EXISTING LIGHTING COLUMN
- PROPOSED LIGHTING COLUMN
- EXISTING TREE TO BE REMOVED
- EXISTING TREE TO REMAIN
- PROPOSED TREE
- BLISTER TACTILE STANDARD – RED
- BLISTER TACTILE STANDARD – BUFF

KEY TO HEALTH AND SAFETY SYMBOLS

- INDICATES A RESIDUAL RISK REQUIRING A COMPULSORY ACTION.
- INDICATES A RESIDUAL RISK FOR INFORMATION.
- INDICATES A RESIDUAL RISK REQUIRING A PROHIBITIVE ACTION.
- INDICATES A RESIDUAL RISK AS A WARNING.

REV	DATE	BY	DESCRIPTION	CHK	APP
C01	09/12/2019	HM	ISSUED FOR CONSTRUCTION	AKM	LM
P03	18/09/2019	HM	ISSUED FOR BOARD MEETING	AKM	LM
P02	09/09/2019	HM	ISSUED FOR APPROVAL	AKM	LM
P01	05/07/2019	PN	FIRST ISSUE	AKM	LM

DRAWING STATUS: A - FIT FOR CONSTRUCTION

wsp

62-64 Hills Road, Cambridge, CB2 1LA, UK
T+ 44 (0) 1223 558 050, F+ 44 (0) 1223 558 051
wsp.com

CLIENT: GREATER CAMBRIDGE PARTNERSHIP

ARCHITECT:

SITE/PROJECT: HISTON ROAD DETAILED DESIGN

TITLE: HIGHWAY WORKS GENERAL ARRANGEMENT PLAN SHEET 07 of 08

SCALE @ A1:	CHECKED:		APPROVED:
1:250	AKM		LM
PROJECT NO: 70055472	DESIGNED: AKM	DRAWN: PN	DATE: December 19

DRAWING No: HIST-WSP-00-XX-DR-CV-0017 REV: C01

© WSP UK Ltd

0 1:250 12.5 metres

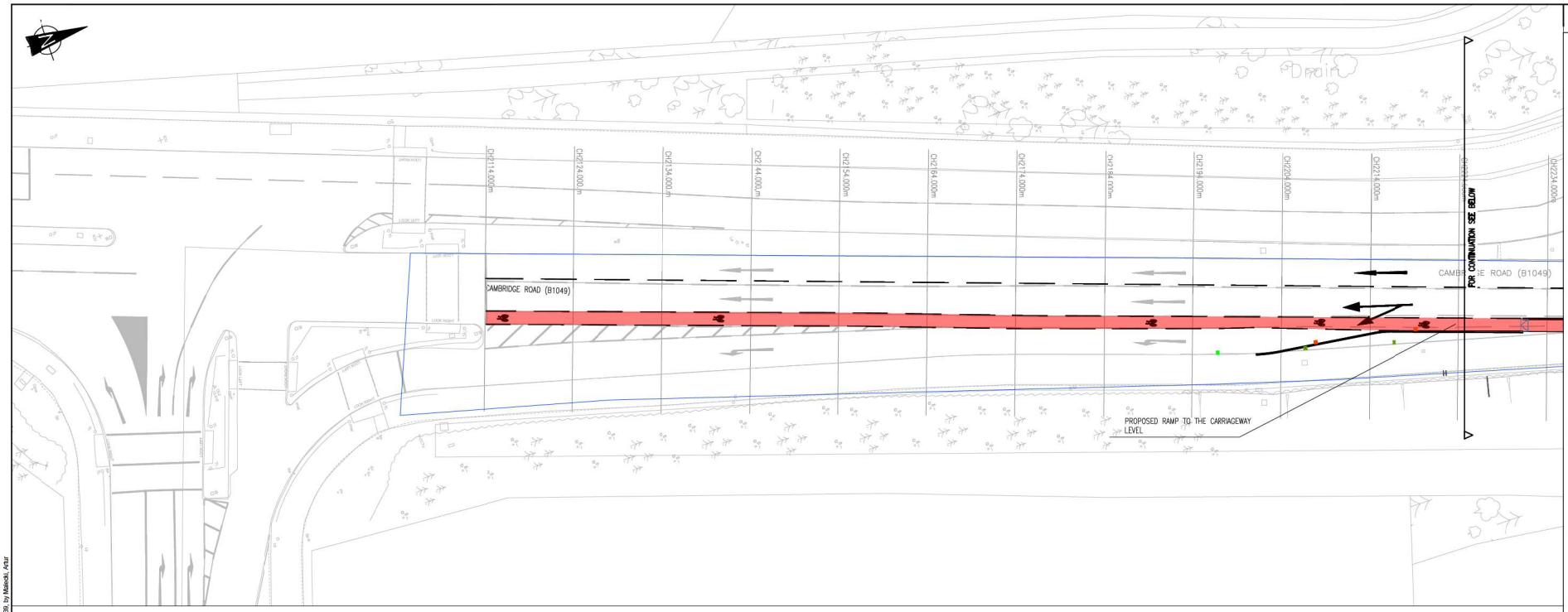

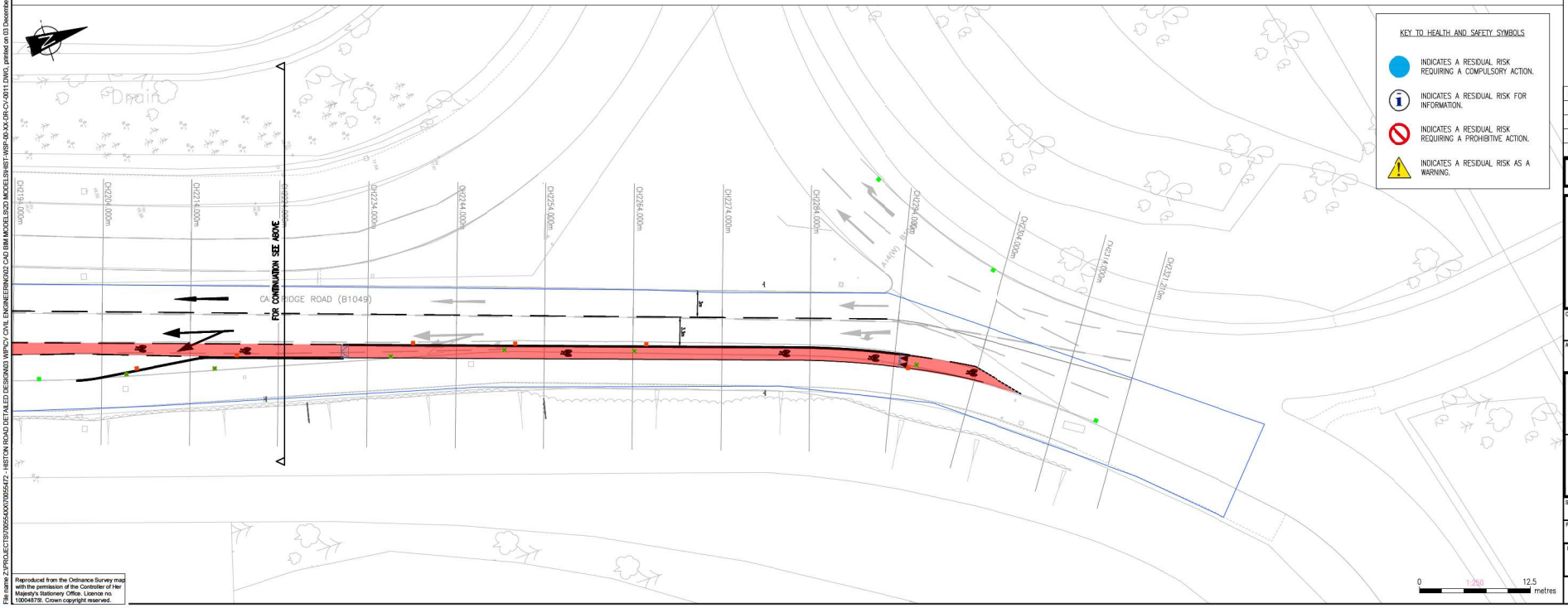

DO NOT SCALE

NOTES

1. THIS GENERAL ARRANGEMENT IS NOT TO BE USED FOR CONSTRUCTION. IT IS A COMPOSITE DRAWING SHOWING THE SPATIAL RELATIONSHIP BETWEEN THE PROPOSED AND EXISTING FEATURES. REFERENCE SHOULD BE MADE TO THE RELEVANT SPECIFIC CONSTRUCTION PLANS.
2. THIS DRAWING SHOULD BE READ IN CONJUNCTION WITH ALL RELEVANT DOCUMENTATION, DRAWINGS AND STANDARD DETAILS.
3. THE DESIGN HAS BEEN DEVELOPED & AGREED THROUGH CONSULTATION WITH THE THE RELEVANT AUTHORITIES (HIGHWAYS, SEWERAGE, PLANNING AND SAB).
4. IN ACCORDANCE WITH THE CDM REGULATIONS RESIDUAL RISKS OF SIGNIFICANCE ARE INDICATED ON THE GA DRAWING ONLY BY MEANS OF A HAZARD TRIANGLE WITH APPROPRIATE NOTE.
5. INFORMATON REGARDING THE LOCATION AND DEPTH OF EXISTING SERVICES CANNOT BE GUARANTEED BY THE STATUTORY UNDERTAKER.
6. THE CONTRACTOR SHALL CONDUCT THE WORKS WITH DUE REGARD TO THEARBORICULTURE IMPACT ASSESSMENT REFERENCE HIST-WSP-00-XX-RP-AB-0001
7. CONFLICTING INFORMATION SHOWN ON THE ENGINEER'S DRAWINGS OR DISCREPANCIES BETWEEN THE INFORMATION GIVEN BY THE ENGINEER AND THAT PROVIDED BY OTHERS MUST BE REFERRED TO THE ENGINEER BEFORE THE WORKS COMMENCE.
8. DIMENSIONS SHALL NOT BE SCALED FROM THIS DRAWING. ALL DIMENSIONS SHOWN ARE IN METRES. DIMENSIONS MARKED "DIMENSIONS TO BE SITE CHECKED" ARE SUBJECT TO CONFIRMATION BY THE CONTRACTOR BEFORE THE WORKS COMMENCE.
9. THE CONTRACTOR SHALL MAINTAIN FREE AND OPEN ACCESS TO PUBLIC HIGHWAY AND ADJACENT LANDS AT ALL TIMES DURING THE COURSE OF THE WORKS UNLESS OTHERWISE AGREED IN WRITING WITH THE INTERESTED PARTIES.
10. THE CONTRACTOR SHALL BE RESPONSIBLE FOR THE DESIGN OF ALL TRAFFIC MANAGEMENT PROPOSALS & PHASING. SUCH DETAILS SHALL BE SUBMITTED TO THE LOCAL HIGHWAY AUTHORITY FOR APPROVAL PRIOR TO THE START OF THE WORKS. THE CONTRACTOR SHALL BE RESPONSIBLE FOR ALL ASSOCIATED COSTS AND ORDERS.

KEY:

- HIGHWAY BOUNDARY
- EXTENT OF WORK
- PROPOSED KERB
- PROPOSED SIGN
- EXISTING SIGN TO REMAIN
- EXISTING GULLY TO BE RETAINED
- EXISTING GULLY TO BE REMOVED
- PROPOSED GULLY
- PROPOSED BUS SHELTER
- EXISTING LIGHTING COLUMN
- PROPOSED LIGHTING COLUMN
- EXISTING TREE TO BE REMOVED
- EXISTING TREE TO REMAIN
- PROPOSED TREE
- BLISTER TACTILE STANDARD – RED
- BLISTER TACTILE STANDARD – BUFF

KEY TO HEALTH AND SAFETY SYMBOLS

- INDICATES A RESIDUAL RISK REQUIRING A COMPULSORY ACTION.
- INDICATES A RESIDUAL RISK FOR INFORMATION.
- INDICATES A RESIDUAL RISK REQUIRING A PROHIBITIVE ACTION.
- INDICATES A RESIDUAL RISK AS A WARNING.

REV	DATE	BY	DESCRIPTION	CHK	APP
C01	09/12/2019	HM	ISSUED FOR CONSTRUCTION	AKM	LM
P03	18/09/2019	HM	ISSUED FOR BOARD MEETING	AKM	LM
P02	09/09/2019	HM	ISSUED FOR TENDER	AKM	LM
P01	05/07/2019	PN	FIRST ISSUE	AKM	LM

DRAWING STATUS: A - FIT FOR CONSTRUCTION

wsp
62-64 Hills Road, Cambridge, CB2 1LA, UK
T+ 44 (0) 1223 558 050, F+ 44 (0) 1223 558 051
wsp.com

CLIENT: GREATER CAMBRIDGE PARTNERSHIP

ARCHITECT:

SITE/PROJECT: HISTON ROAD DETAILED DESIGN

TITLE: HIGHWAY WORKS GENERAL ARRANGEMENT PLAN SHEET 08 of 08

SCALE @ A1:	CHECKED:		APPROVED:
1:250	AKM		LM
PROJECT NO: 70055472	DESIGNED: AKM	DRAWN: PN	DATE: December 19

DRAWING No: HIST-WSP-00-XX-DR-CV-0018 REV: C01

© WSP UK Ltd

Reproduced from the Ordnance Survey map with the permission of the Controller of Her Majesty's Stationery Office. Licence no. 100048779. Crown copyright reserved.

File name Z:\PROJECTS\70055XXX\70055472 - HISTON ROAD DETAILED DESIGN\03 WIP\CIV CIVIL ENGINEERING\02 CAD BIM MODELS\CD MODELS\HIST-WSP-00-XX-DR-CV-0011.DWG, printed on 03 December 2019 12:51:39, by Malecki, Artur