

CAMBRIDGE

CAMBRIDGE

BARTON

GRANTCHESTER

| REV | DATE | BY | DESCRIPTION | CHK | APD |
|-----|------------|----|---------------|-----|-----|
| 001 | 19.02.2025 | MM | INITIAL ISSUE | | |

RAWING STATUS

FOR CONSTRUCTION



**GREATER
CAMBRIDGE
PARTNERSHIP**

PROJECT


BARTON GREENWAY

GENERAL ARRANGEMENT OVERVIEW

| | | | | |
|----------|--------------|---------|----------|-------|
| DATE | DESIGN/DRAWN | CHECKED | APPROVED | SHEET |
| FEB 2025 | MM | AOS | JAH | A1 |

70099468

| | |
|--------------------------------|--------|
| RAWING No. | REV. |
| 9468-WSP-BA-XX-DR-HW-000100-OV | S5-C01 |



IT IS RECOMMENDED TO HAVE AN ARBORICULTURIST ON SITE TO MONITOR THE EXCAVATION WORK AND CONDITION OF TREE



NEW KERBLINE PROPOSED TO PROVIDE A 3M SHARED USE FOOTWAY WHILST NOT ENCRACHING INTO EXISTING VEGETATION

EXISTING HEDGING WITHIN THE HIGHWAY BOUNDARY TO BE RETAINED

RISK: WATER PIPE LINE PASSING IN THE VICINITY OF WORKS. EXTRA CARE TO BE TAKEN DURING ANY EXCAVATION WORKS

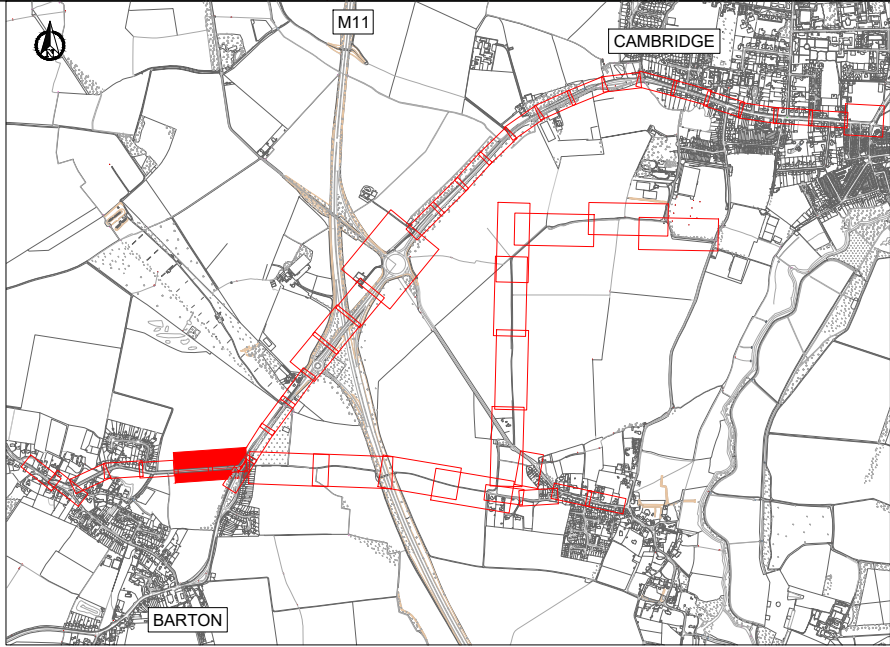



PROPOSAL TO BE SUBMITTED AS PART OF THE REMAINING DETAILED DESIGN PACK

FOR CONTINUATION REFER TO DRG. 9468-WSP-BA-XX-DR-HW-000100-14

NOTES:

- 1) FOR KEY REFER TO 9468-WSP-BA-XX-DR-HW-000100-00.
- 2) EXACT LOCATION OF PROPOSED FOOTWAY AND CARRIAGEWAY GULLIES TO BE CONFIRMED ONCE 3D DRAINAGE MODELLING IS DETERMINED.
- 3) PLEASE REFER TO THE TRAFFIC SIGNAL DESIGN PACK, WHEN AVAILABLE, FOR FULL DETAILS OF THE SIGNAL WORKS TO BE UNDERTAKEN.
- 4) PLEASE REFER TO THE LIGHTING DESIGN PACK, FOR FULL DETAILS AND EXACT LOCATION OF THE LIGHTING WORKS TO BE UNDERTAKEN.
- 5) PLEASE REFER TO THE STRUCTURES DESIGN PACK, WHEN AVAILABLE, FOR FULL DETAILS OF THE STRUCTURAL WORKS TO BE UNDERTAKEN.
- 6) PLEASE REFER TO THE ARCHITECTURAL LANDSCAPE DRAWINGS, WHEN AVAILABLE, FOR MORE INFORMATION ON THE PROPOSED PLANTING AND STREET FURNITURE ARRANGEMENT.
- 7) PROPOSED EDGING SURROUNDING THE MATURE TREES TO BE LAID USING THE SAME ALIGNMENT AS THE EXISTING PATH IN ORDER TO MINIMISE THE NEGATIVE IMPACT ON THE EXISTING ROOTS.
- 8) PLEASE REFER TO THE CAMBRIDGESHIRE COUNTY COUNCIL HOUSING ESTATE CONSTRUCTION SPECIFICATION (2023) FOR FULL CONSTRUCTION METHODS AND BUILD UPS REFERENCED IN THE KEY.
- 9) PLEASE REFER TO ARBORICULTURE ASSESSMENT AND ROOT PROTECTION ZONE FOR FULL VISIBILITY OF EXTENDS OF THE EXISTING TREE INFRASTRUCTURE: TO BE INCLUDED IN FULL DESIGN PACK.



IT IS RECOMMENDED TO HAVE AN ARBORICULTURIST ON SITE TO MONITOR THE EXCAVATION WORK AND CONDITION OF TREE



RISK: WATER PIPE LINE PASSING IN THE VICINITY OF WORKS. EXTRA CARE TO BE TAKEN DURING ANY EXCAVATION WORKS

EXISTING HEDGING WITHIN THE HIGHWAY BOUNDARY TO BE RETAINED

NEW KERBLINE PROPOSED TO PROVIDE A 3M SHARED USE FOOTWAY WHILST NOT ENCRACHING INTO EXISTING VEGETATION

NEW ROAD

NO PROPOSED WORKS ON THE SOUTHERN FOOTWAY

| REV | DATE | BY | DESCRIPTION | AOS | JAH |
|--------|------------|----|---------------|-----|-----|
| SS-C01 | 19.02.2025 | MM | INITIAL ISSUE | CHK | APD |

DRAWING STATUS
FOR CONSTRUCTION



PROJECT
BARTON GREENWAY

TITLE
**GENERAL ARRANGEMENT
SHEET 15 OF 26**

| SCALE @ A1 | DATE | DESIGN/DRAWN | CHECKED | APPROVED | SHEET |
|------------|----------|--------------|---------|----------|-------|
| 1:250 | FEB 2025 | MM | AOS | JAH | A1 |

WSP PROJECT NO.
70099468

| DRAWING NO. | REV. |
|---------------------------------------|---------------|
| 9468-WSP-BA-XX-DR-HW-000100-15 | S5-C01 |

