

THIS MAP IS REPRODUCED FROM ORDNANCE SURVEY MATERIAL WITH THE PERMISSION OF ORDNANCE SURVEY ON BEHALF OF THE CONTROLLER OF HIS MAJESTY'S STATIONERY OFFICE. IS CROWN COPYRIGHT. UNAUTHORISED REPRODUCTION INFRINGES CROWN COPYRIGHT AND MAY LEAD TO PROSECUTION OR CIVIL PROCEEDINGS. License No. 1000 23025

CAD FILE: P:\GBCFA\TP\KUP\Projects\Public Realm & Design\5228275 - Melbourn Greenway Detailed Design - WILL3544\32_CAD\Melbourn Layouts - Road Humps in All Colour\5228275-ATK-HGN-MELB-DR-CH-000001.dwg

FOR CONTINUATION SEE LAYOUT NO. 5228275-ATK-HGN-MELB-DR-CH-000002

- NOTES
- DO NOT SCALE FROM THIS DRAWING.
 - ALL DIMENSIONS ARE IN METRES UNLESS OTHERWISE STATED.
 - LIMITS OF WORK ARE APPROXIMATE AND ARE TO BE AGREED ON SITE WITH THE OVERSEEING ORGANISATION.
 - ANY WORK OUTSIDE THE HIGHWAY BOUNDARY NEEDS PRIOR PERMISSION FROM THE LAND OWNER.
 - HEALTH AND SAFETY:
THE CONTRACTOR SHALL BE AWARE OF ALL STATUTORY UNDERTAKERS PLANT THAT MAY BE LOCATED WITHIN THE SITE. PLANS SHOWING APPROXIMATE LOCATIONS HAVE BEEN SUPPLIED BY ASSET OWNER. A SET OF CURRENT (LESS THAN 90 DAYS OLD) C2 RETURNS WILL BE PROVIDED TO THE CONTRACTOR AT THE START OF WORKS.

SAFETY, HEALTH AND ENVIRONMENTAL INFORMATION

In addition to the hazards/risks normally associated with the types of work detailed on this drawing, note the following significant residual risks (Reference shall also be made to the design hazard log).

Construction
Presence of live traffic and utilities.
Presence of tar, soil contamination, asbestos and breaking of concrete not known.

Maintenance / Cleaning
None

Use
None

Decommissioning / Demolition
None

	P01	RG	PM	AC	28/06/24
First Issue	P02	SS	ANV	AC	29/01/25

Road Humps Location Updated and Added 20mph Roundel

	P03	DM	ANV	AC	05/02/25
Lighting Column and Traffic Signal added with other Updates	P04	DM	ANV	AC	17/02/25

Lighting Column and Traffic Signal added with other Updates

	P04	DM	ANV	AC	17/02/25
Proposal Updated					

Rev	Drawn / Des	Checked	Approved	Date

Description

Drawing Status	Suitability
FOR INFORMATION	S2

FOR INFORMATION

AtkinsRéalis

5 Wellbrook Court,
Cambridge
CB3 0NA

Tel: +44 (0) 1223276002

Copyright © AtkinsRéalis (2025) www.atkinsrealis.com

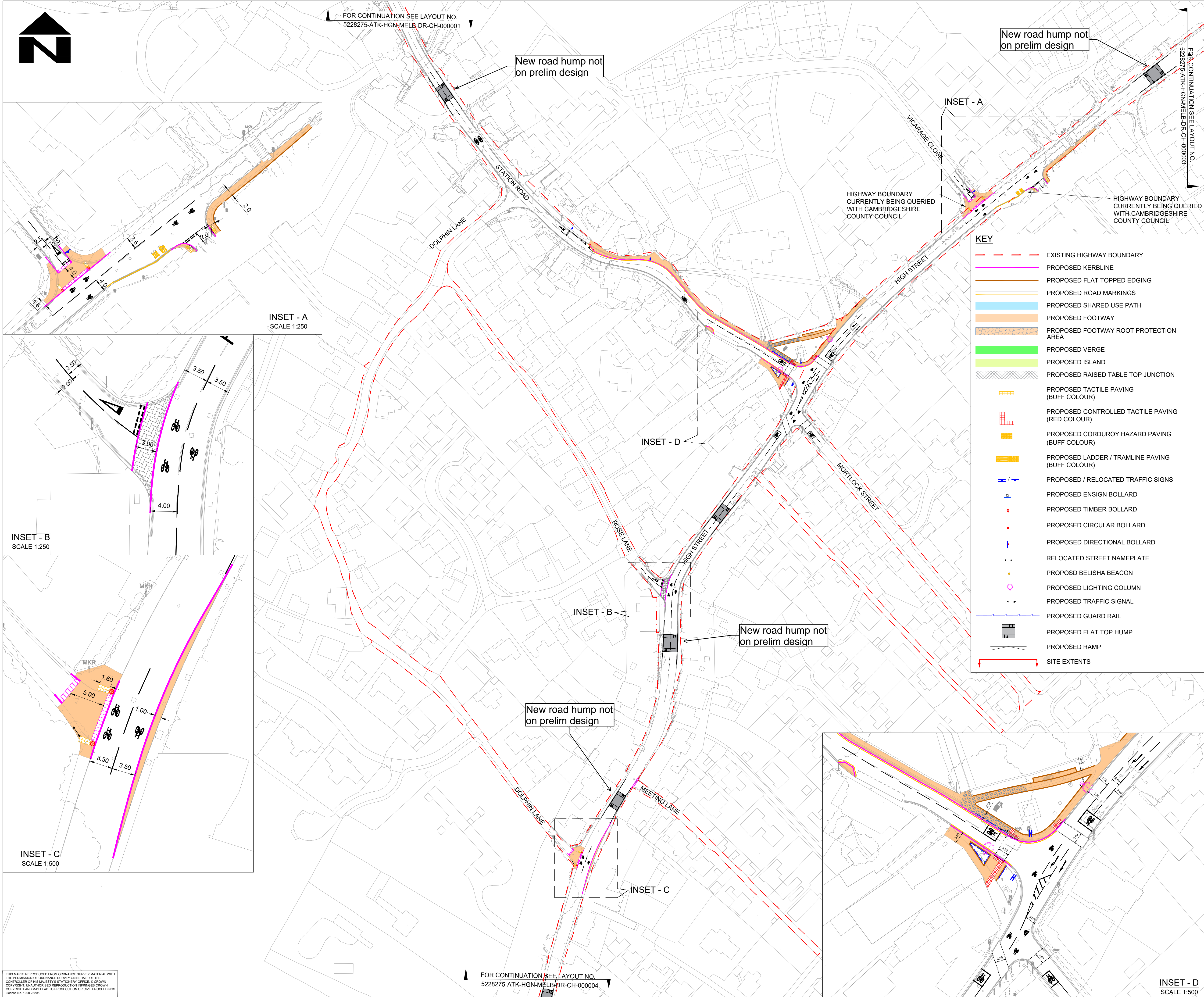
Client



Project Title
Melbourn Greenway Detailed Design

Drawing Title
HIGHWAYS LAYOUT PLAN
MELBOURN (SCHEME 6)
(SHEET 1 OF 4)

Scale	Designed / Drawn	Checked	Approved	Authorised
1:1000	DM	ANV	AC	---
Original Size	Date	Date	Date	Date
A1	17/02/25	17/02/25	17/02/25	---
Drawing Number	Project	Originator	Volume	Job No.
5228275	5228275	ATK	HGN	MELB
DR	CH	000001	000001	5228275
Location	Type	Role	Number	Revision
				P04



NOTES

- DO NOT SCALE FROM THIS DRAWING.
- ALL DIMENSIONS ARE IN METRES UNLESS OTHERWISE STATED.
- LIMITS OF WORK ARE APPROXIMATE AND ARE TO BE AGREED ON SITE WITH THE OVERSEEING ORGANISATION.
- ANY WORK OUTSIDE THE HIGHWAY BOUNDARY NEEDS PRIOR PERMISSION FROM THE LAND OWNER.
- HEALTH AND SAFETY:
THE CONTRACTOR SHALL BE AWARE OF ALL STATUTORY UNDERTAKERS PLANT THAT MAY BE LOCATED WITHIN THE SITE. PLANS SHOWING APPROXIMATE LOCATIONS HAVE BEEN SUPPLIED BY ASSET OWNER. A SET OF CURRENT (LESS THAN 90 DAYS OLD) C2 RETURNS WILL BE PROVIDED TO THE CONTRACTOR AT THE START OF WORKS.

SAFETY, HEALTH AND ENVIRONMENTAL INFORMATION

In addition to the hazards/risks normally associated with the types of work detailed on this drawing, note the following significant residual risks (Reference shall also be made to the design hazard log).

Construction
Presence of live traffic and utilities.
Presence of tar, soil contamination, asbestos and breaking of concrete not known.

Maintenance / Cleaning
None

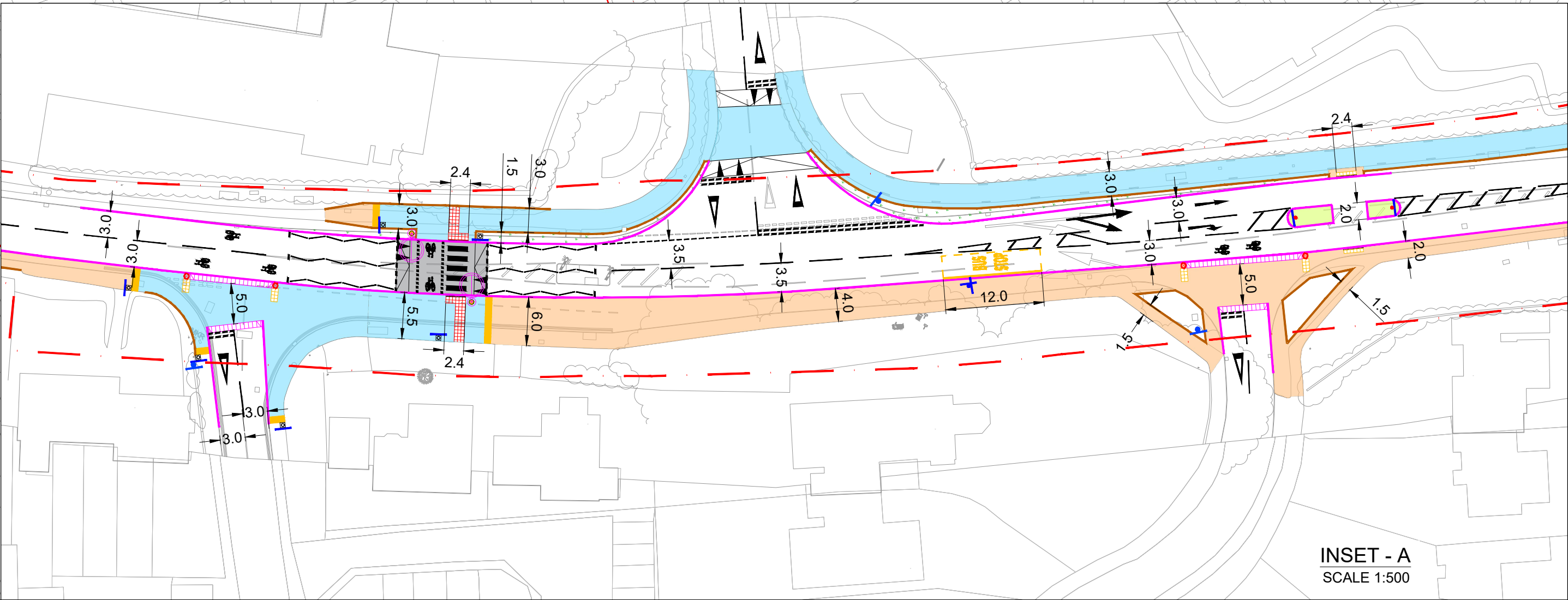
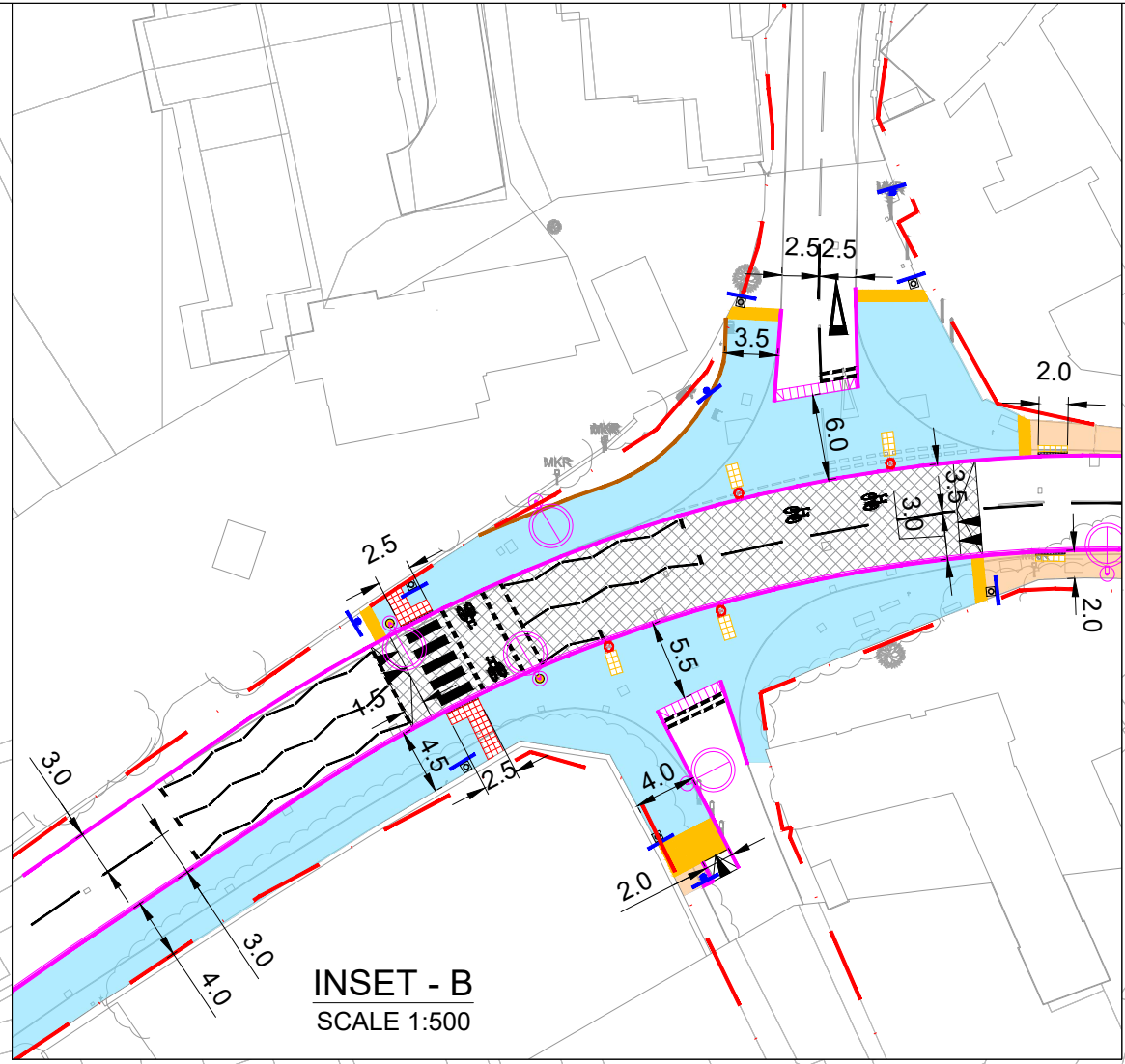
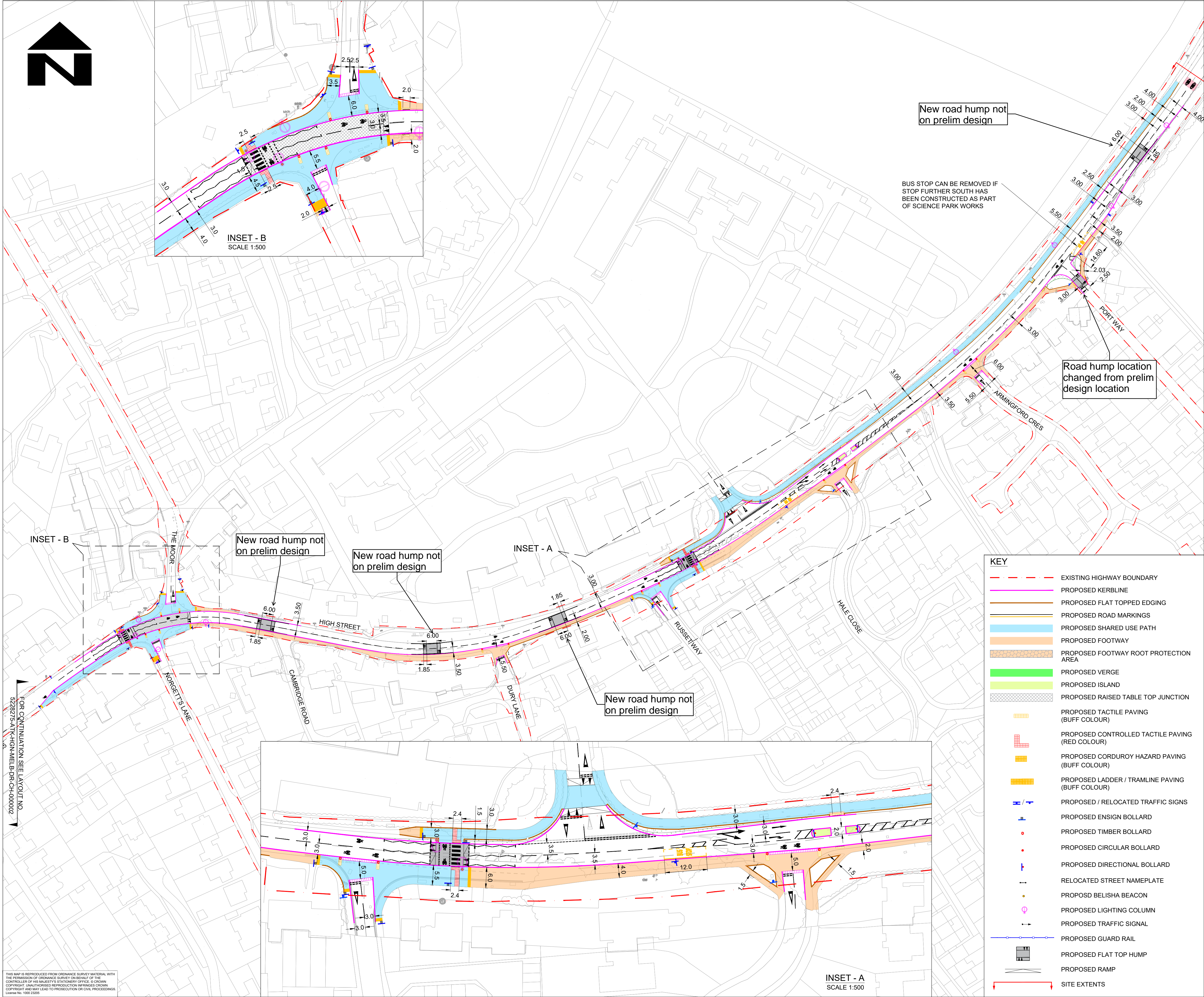
Use
None

Decommissioning / Demolition
None

P01	RG	PM	AC	28/06/24
First Issue				
P02	SS	ANV	AC	29/01/25
Road Humps Location Updated and Added 20mph Roundel				
P03	DM	ANV	AC	05/02/25
Lighting Column and Traffic Signal added with other Updates				
P04	DM	ANV	AC	17/02/25
Proposal Updated				
Rev	Drawn / Des	Checked	Approved	Date
Description				

FOR INFORMATION				Suitability
				S2
5 Wellbrook Court, Cambridge CB3 0NA				
Tel: +44 (0) 122376002				
Copyright © AtkinsRéalis (2025)				
Client				
Project Title				
Melbourn Greenway Detailed Design				
Drawing Title				
HIGHWAYS LAYOUT PLAN MELBOURN (SCHEME 6) (SHEET 2 OF 4)				
Scale	Designed / Drawn	Checked	Approved	Authorised
1:1000	DM	ANV	AC	---
Original Size	Date	Date	Date	Date
A1	17/02/25	17/02/25	17/02/25	---
Drawing Number	Project	Originator	Volume	Job No.
5228275	ATK	HGN	MELB	5228275
DR	CH		000002	Revision
Location	Type	Role	Number	P04

THIS MAP IS REPRODUCED FROM ORDNANCE SURVEY MATERIAL WITH THE PERMISSION OF ORDNANCE SURVEY ON BEHALF OF THE CONTROLLER OF HIS MAJESTY'S STATIONERY OFFICE. IS CROWN COPYRIGHT. UNAUTHORISED REPRODUCTION INFRINGES CROWN COPYRIGHT AND MAY LEAD TO PROSECUTION ON CIVIL PROCEEDINGS. License No. 1000 23025



KEY	
	EXISTING HIGHWAY BOUNDARY
	PROPOSED KERBLINE
	PROPOSED FLAT TOPPED EDGING
	PROPOSED ROAD MARKINGS
	PROPOSED SHARED USE PATH
	PROPOSED FOOTWAY
	PROPOSED FOOTWAY ROOT PROTECTION AREA
	PROPOSED VERGE
	PROPOSED ISLAND
	PROPOSED RAISED TABLE TOP JUNCTION
	PROPOSED TACTILE PAVING (BUFF COLOUR)
	PROPOSED CONTROLLED TACTILE PAVING (RED COLOUR)
	PROPOSED CORDUROY HAZARD PAVING (BUFF COLOUR)
	PROPOSED LADDER / TRAMLINE PAVING (BUFF COLOUR)
	PROPOSED / RELOCATED TRAFFIC SIGNS
	PROPOSED ENSIGN BOLLARD
	PROPOSED TIMBER BOLLARD
	PROPOSED CIRCULAR BOLLARD
	PROPOSED DIRECTIONAL BOLLARD
	RELOCATED STREET NAMEPLATE
	PROPOSED BELISHA BEACON
	PROPOSED LIGHTING COLUMN
	PROPOSED TRAFFIC SIGNAL
	PROPOSED GUARD RAIL
	PROPOSED FLAT TOP HUMP
	PROPOSED RAMP
	SITE EXTENTS

NOTES

- DO NOT SCALE FROM THIS DRAWING.
- ALL DIMENSIONS ARE IN METRES UNLESS OTHERWISE STATED.
- LIMITS OF WORK ARE APPROXIMATE AND ARE TO BE AGREED ON SITE WITH THE OVERSEEING ORGANISATION.
- ANY WORK OUTSIDE THE HIGHWAY BOUNDARY NEEDS PRIOR PERMISSION FROM THE LAND OWNER.
- HEALTH AND SAFETY:
THE CONTRACTOR SHALL BE AWARE OF ALL STATUTORY UNDERTAKERS PLANT THAT MAY BE LOCATED WITHIN THE SITE. PLANS SHOWING APPROXIMATE LOCATIONS HAVE BEEN SUPPLIED BY ASSET OWNER. A SET OF CURRENT (LESS THAN 90 DAYS OLD) C2 RETURNS WILL BE PROVIDED TO THE CONTRACTOR AT THE START OF WORKS.

SAFETY, HEALTH AND ENVIRONMENTAL INFORMATION

In addition to the hazards/risks normally associated with the types of work detailed on this drawing, note the following significant residual risks (Reference shall also be made to the design hazard log).

Construction
Presence of live traffic and utilities.
Presence of tar, soil contamination, asbestos and breaking of concrete not known.

Maintenance / Cleaning
None

Use
None

Decommissioning / Demolition
None

P01	RG	PM	AC	28/06/24
First Issue				
P02	SS	ANV	AC	29/01/25
Road Humps Location Updated and Added 20mph Roundel				
P03	DM	ANV	AC	05/02/25
Lighting Column and Traffic Signal added with other Updates				
P04	DM	ANV	AC	17/02/25
Proposal Updated				
Rev	Drawn / Des	Checked	Approved	Date
Description				
Drawing Status				Suitability
FOR INFORMATION				S2

5 Wellbrook Court,
Cambridge
CB3 0NA

Tel: +44 (0) 1223276002
www.atkinsrealis.com

Copyright © AtkinsRéalis (2025)

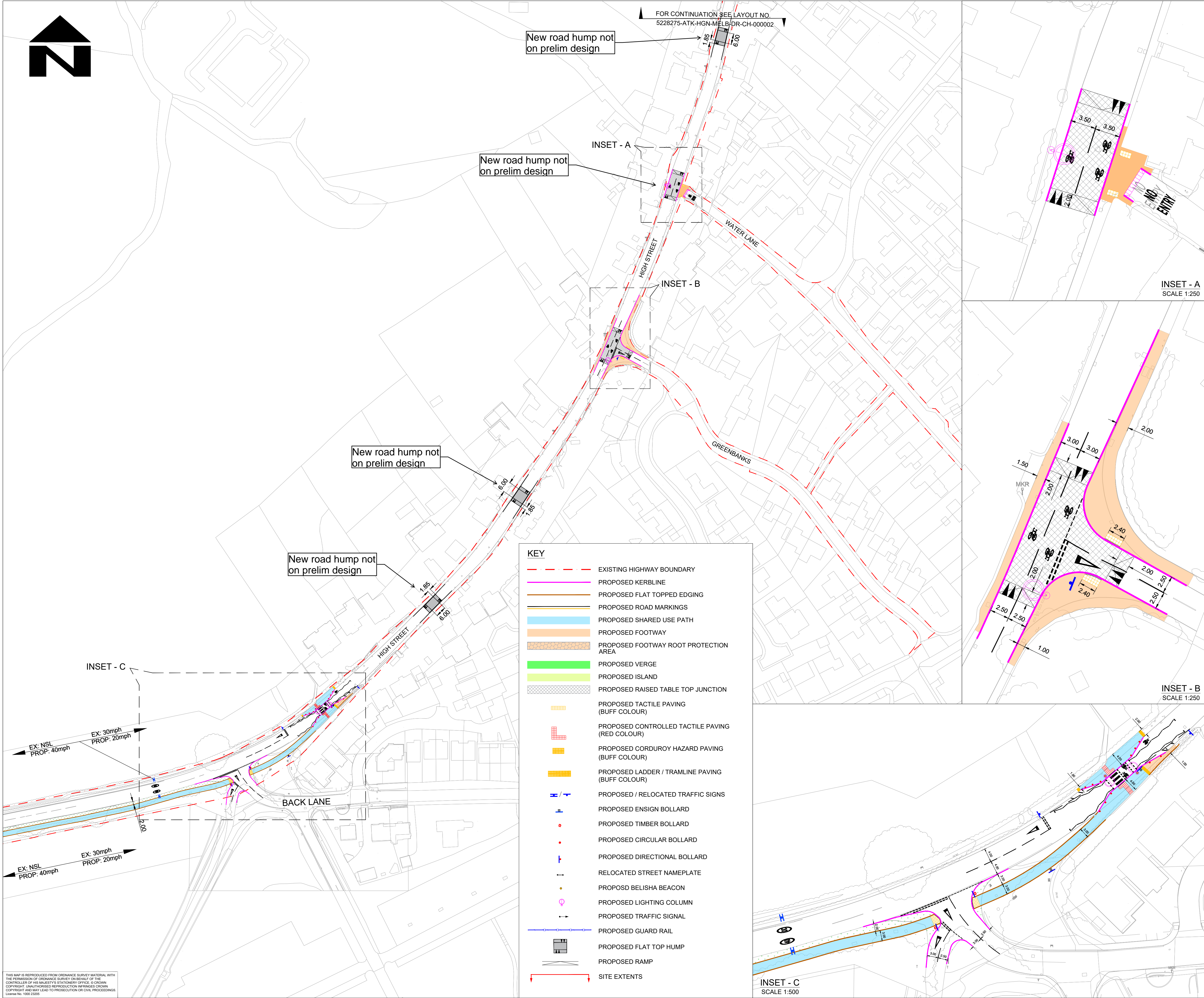
Client

GREATER CAMBRIDGE PARTNERSHIP
Growing and sharing prosperity
Delivering our City Deal

Project Title
Melbourn Greenway Detailed Design

Drawing Title
**HIGHWAYS LAYOUT PLAN
MELBOURN (SCHEME 6)
(SHEET 3 OF 4)**

Scale	Designed / Drawn	Checked	Approved	Authorised
1:1000	DM	ANV	AC	---
Original Size	Date	Date	Date	Date
A1	17/02/25	17/02/25	17/02/25	---
Drawing Number	Project	Originator	Volume	Job No.
5228275	ATK	HGN	MELB	5228275
DR	CH		000003	Revision
Location	Type	Role	Number	P04



NOTES

- DO NOT SCALE FROM THIS DRAWING.
- ALL DIMENSIONS ARE IN METRES UNLESS OTHERWISE STATED.
- LIMITS OF WORK ARE APPROXIMATE AND ARE TO BE AGREED ON SITE WITH THE OVERSEEING ORGANISATION.
- ANY WORK OUTSIDE THE HIGHWAY BOUNDARY NEEDS PRIOR PERMISSION FROM THE LAND OWNER.
- HEALTH AND SAFETY:
THE CONTRACTOR SHALL BE AWARE OF ALL STATUTORY UNDERTAKERS PLANT THAT MAY BE LOCATED WITHIN THE SITE. PLANS SHOWING APPROXIMATE LOCATIONS HAVE BEEN SUPPLIED BY ASSET OWNER. A SET OF CURRENT (LESS THAN 90 DAYS OLD) C2 RETURNS WILL BE PROVIDED TO THE CONTRACTOR AT THE START OF WORKS.

SAFETY, HEALTH AND ENVIRONMENTAL INFORMATION

In addition to the hazards/risks normally associated with the types of work detailed on this drawing, note the following significant residual risks (Reference shall also be made to the design hazard log).

Construction
Presence of live traffic and utilities.
Presence of tar, soil contamination, asbestos and breaking of concrete not known.

Maintenance / Cleaning
None

Use
None

Decommissioning / Demolition
None

P01	RG	PM	AC	28/06/24
-----	----	----	----	----------

First Issue

P02	SS	ANV	AC	29/01/25
-----	----	-----	----	----------

Road Humps Location Updated and Added 20mph Roundel

P03	DM	ANV	AC	05/02/25
-----	----	-----	----	----------

Lighting Column and Traffic Signal added with other Updates

P04	DM	ANV	AC	17/02/25
-----	----	-----	----	----------

Proposal Updated

Rev	Drawn / Des	Checked	Approved	Date
Description				

Drawing Status

S2

FOR INFORMATION

AtkinsRéalis

5 Wellbrook Court,
Cambridge
CB3 0NA

Tel: +44 (0) 1223276002

Copyright © AtkinsRéalis (2025)

www.atkinsrealis.com

Client

GREATER CAMBRIDGE PARTNERSHIP
Growing and sharing prosperity
Delivering our City Deal

Project Title
Melbourn Greenway Detailed Design

Drawing Title
**HIGHWAYS LAYOUT PLAN
MELBOURN (SCHEME 6)
(SHEET 4 OF 4)**

Scale	Designed / Drawn	Checked	Approved	Authorised
1:1000	DM	ANV	AC	---
Original Size	Date	Date	Date	Date
A1	17/02/25	17/02/25	17/02/25	---
Drawing Number	Project	Originator	Volume	Job No.
5228275	DR	ATK CH	MELB 000004	5228275
Location	Type	Role	Number	Revision
				P04

THIS MAP IS REPRODUCED FROM ORDNANCE SURVEY MATERIAL WITH THE PERMISSION OF ORDNANCE SURVEY ON BEHALF OF THE CONTROLLER OF HIS MAJESTY'S STATIONERY OFFICE. IS CROWN COPYRIGHT. UNAUTHORISED REPRODUCTION INFRINGES CROWN COPYRIGHT AND MAY LEAD TO PROSECUTION OR CIVIL PROCEEDINGS. License No. 1000 23025