

DO NOT SCALE

Notes:

1. This drawing must be printed in colour.
2. All design information shown is outline/indicative. The detailed design of these features will be subject to approval by the Local Planning Authority as part of the deemed planning conditions.
3. The drawing shall only be used for the intended purpose it has been issued for.
4. The 2D layout has been developed based on the OS Mastermap Topography Layer or Topographical surveys where available. The outline design may be subject to change during the subsequent design stages as more detailed topographical survey data becomes available.
5. The 3D aspects of the design have been developed based on Topographical survey data where available. The Environment Agency LiDAR Composite DTM 2m (2020) licensed under the Open Government Licence v3.0 has been used to fill any gaps in the Topographical survey data. The outline design may be subject to change during the subsequent design stages as more detailed topographical survey data becomes available.
6. Public transport stop locations and waiting areas are indicative and may be subject to change.
7. The designs for street lighting, fencing, vehicle restraint systems and other features will be developed in the subsequent design stage.
8. All linear dimensions shown on plan are in metres unless otherwise indicated, and measurements must not be scaled from the drawing.
10. All existing private property accesses along the extents of the proposed scheme are to be maintained where possible. Designs for alternative suitable accesses and accommodation works will be developed where necessary.
11. For the Key Plan please refer to 70086660-WSP-HGN-XX-DR-HW-001000
12. The landscaping details shown are indicative. Refer to drawing numbers 70086660\_WSP\_XX\_DR\_LX\_0001 to 0019 for further details

Key:

- Outlines
- Area of existing 'Derestricted Highway TRO' to be revoked and extent of new 40mph speed limit TRO
- Area of existing 'Derestricted Highway TRO' to be revoked and extent of new 30mph speed limit TRO
- Area of existing Highway to be Stopped Up
- Area of Highway to be Improved
- Proposed new Bridleway
- Existing Public Right of Way - Footpath
- Existing Public Right of Way - Bridleway
- Diverted Public Right of Way - Footpath
- Diverted Public Right of Way - Bridleway
- Existing Public Right of Way to be Stopped Up - Footpath
- Existing Public Right of Way to be Stopped Up - Bridleway

- NP New footpath
- PS Footpath stopping up
- PD Footpath diversion
- PA Footpath alterations
- WS Widening of street
- NS Narrowing of street
- JA Junctions alterations
- RW Public right of way alterations
- TS Temporary stopping up
- TR Traffic regulation
- AS Private means of access to be stopped up
- AN New private means of access
- HS Highway to be stopped up
- HI Highway to be improved

REV	DATE	BY	DESCRIPTION	CHK	APP
P01	19/01/2023	JS	FIRST ISSUE		

DRAWING STATUS: S2 - FOR INFORMATION



62-64 Hills Road, Cambridge, CB2 1LA, UK  
 T+ 44 (0) 1223 558 050, F+ 44 (0) 1223 558 051  
 wsp.com

CLIENT: GREATER CAMBRIDGE PARTNERSHIP

ARCHITECT:

SITE/PROJECT: C2C TWA0 STAGE

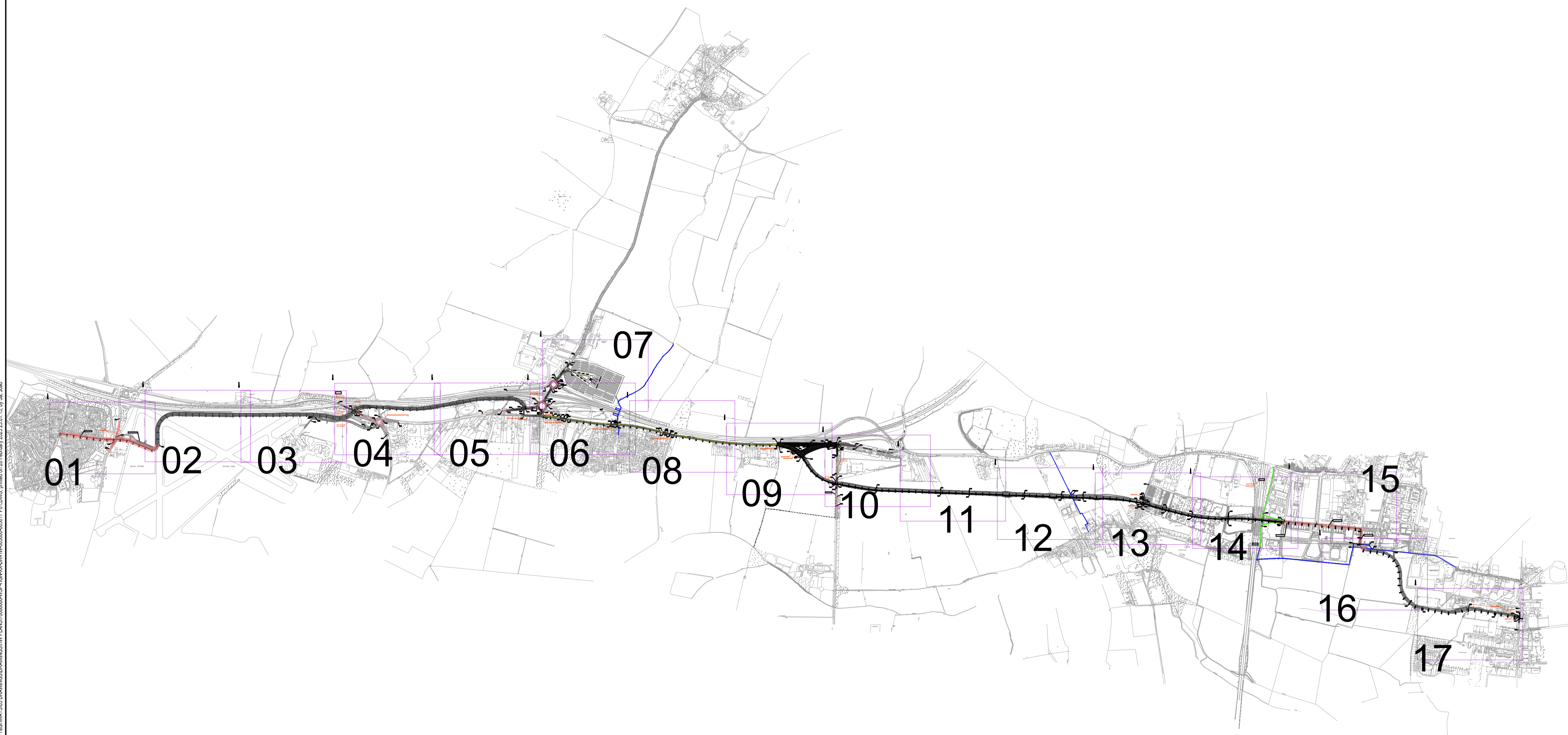
TITLE: RIGHTS OF WAY, TRAFFIC REGULATIONS AND HIGHWAYS PLANS (KEY PLAN)

SCALE @ A1:	CHECKED:	APPROVED:
1:1250	BN	BN

PROJECT NO:	DESIGNED:	DRAWN:	DATE:
70086660	JS	VR	February 23

DRAWING NO:	REV:
70086660-WSP-HGN-XX-DR-HW-003000	P01

© WSP UK Ltd



File name: U:\KING\GROUP\COMMON\DATA\PROJECTS\70086660\70086660\_C2C TWA0 STAGE\03 WIP\HW HIGHWAYS\03 DRAWINGS\DRAWINGS\HW PLANS\70086660\WSP-HGN-XX-DR-HW-003000.dwg, printed on 08 February 2023 20:11:13, by SA Jobo

**DRAFT**

Mapping reproduced by permission of Ordnance Survey on behalf of HMSO.  
 © Crown copyright and database rights 2021 Ordnance Survey 100023205.



DO NOT SCALE

Notes:

- This drawing must be printed in colour.
- All design information shown is outline/indicative. The detailed design of these features will be subject to approval by the Local Planning Authority as part of the deemed planning conditions.
- The drawing shall only be used for the intended purpose it has been issued for.
- The 2D layout has been developed based on the OS Mastermap Topography Layer or Topographical surveys where available. The outline design may be subject to change during the subsequent design stages as more detailed topographical survey data becomes available.
- The 3D aspects of the design have been developed based on Topographical survey data where available. The Environment Agency LiDAR Composite DTM 2m (2020) licensed under the Open Government Licence v3.0 has been used to fill any gaps in the Topographical survey data. The outline design may be subject to change during the subsequent design stages as more detailed topographical survey data becomes available.
- Public transport stop locations and waiting areas are indicative and may be subject to change.
- The designs for street lighting, fencing, vehicle restraint systems and other features will be developed in the subsequent design stage.
- All linear dimensions shown on plan are in metres unless otherwise indicated, and measurements must not be scaled from the drawing.
- All existing private property access along the extents of the proposed scheme are to be maintained where possible. Designs for alternative suitable accesses and accommodation works will be developed where necessary.
- For the Key Plan please refer to 70086660-WSP-HGN-XX-DR-HW-001000
- The landscaping details shown are indicative. Refer to drawing numbers 70086660\_WSP\_XX\_DR\_LX\_0001 to 0019 for further details

Key:

- Outlines
- Area of existing 'Restricted Highway TRO' to be revoked and extent of new 40mph speed limit TRO
- Area of existing 'Restricted Highway TRO' to be revoked and extent of new 30mph speed limit TRO
- Area of existing Highway to be Stopped Up
- Area of Highway to be Improved
- Proposed new Bridleway
- Existing Public Right of Way - Footpath
- Existing Public Right of Way - Bridleway
- Diverted Public Right of Way - Footpath
- Diverted Public Right of Way - Bridleway
- Existing Public Right of Way to be Stopped Up - Footpath
- Existing Public Right of Way to be Stopped Up - Bridleway

- NP New footpath
- PS Footpath stopping up
- PD Footpath diversion
- PA Footpath alterations
- WS Widening of street
- NS Narrowing of street
- JA Junctions alterations
- RW Public right of way alterations
- TS Temporary stopping up
- TR Traffic regulation
- AS Private means of access to be stopped up
- AN New private means of access
- HS Highway to be stopped up
- HI Highway to be improved

REV	DATE	BY	DESCRIPTION	CHK	APP
P01	19/01/2023	JS	FIRST ISSUE	BN	BN

DRAWING STATUS: S2 - FOR INFORMATION



62-64 Hills Road, Cambridge, CB2 1LA, UK  
T+ 44 (0) 1223 558 050, F+ 44 (0) 1223 558 051  
wsp.com

CLIENT: GREATER CAMBRIDGE PARTNERSHIP

ARCHITECT:

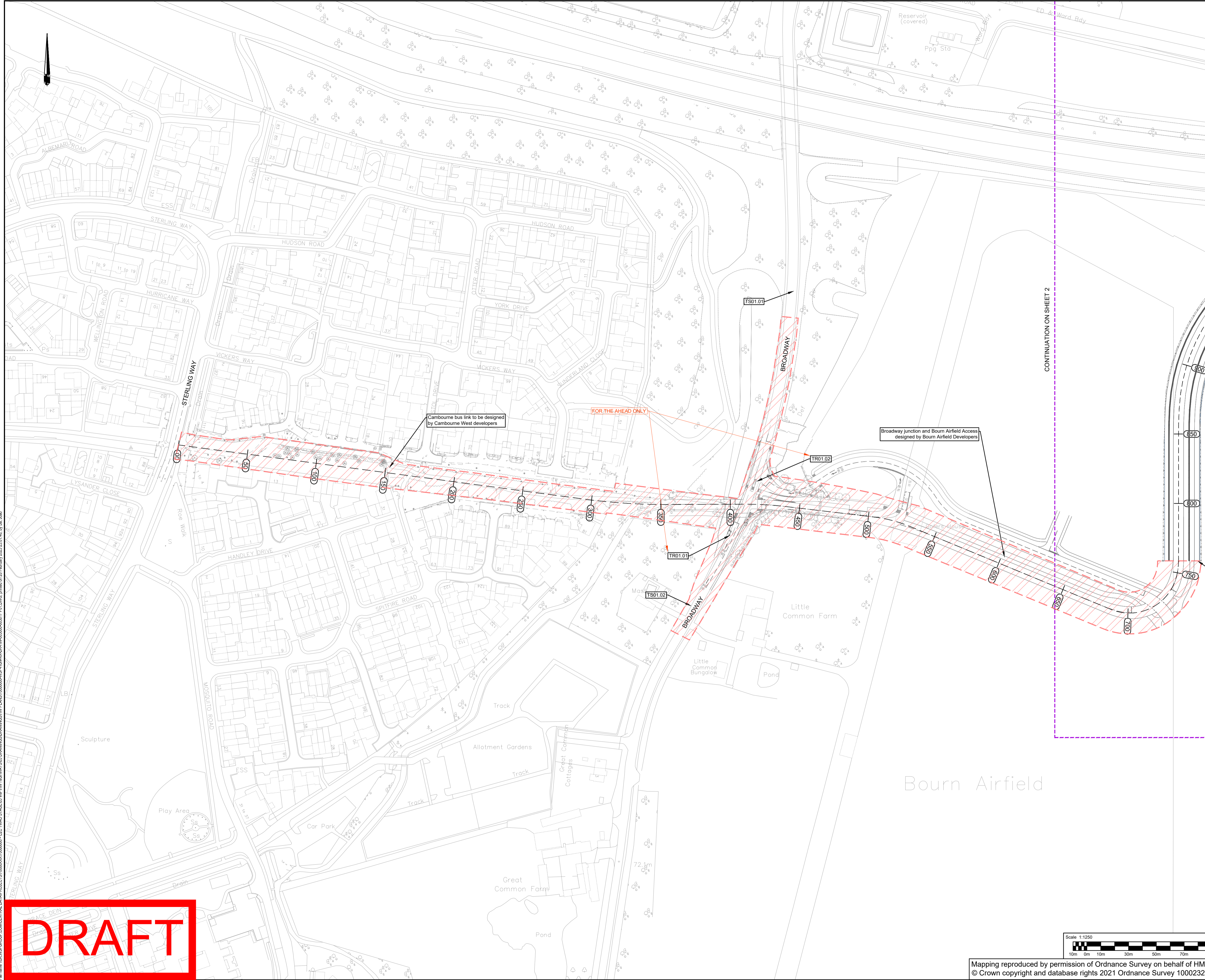
SITE/PROJECT: C2C TWAO STAGE

TITLE: RIGHTS OF WAY, TRAFFIC REGULATIONS AND HIGHWAYS PLANS SHEET 1 OF 17

SCALE @ A1: 1:1250	CHECKED: BN	APPROVED: BN
PROJECT NO: 70086660	DESIGNED: JS	DRAWN: VR
		DATE: February 23

DRAWING NO: 70086660-WSP-HGN-XX-DR-HW-003001 REV: P01

© WSP UK Ltd



Mapping reproduced by permission of Ordnance Survey on behalf of HMSO. © Crown copyright and database rights 2021 Ordnance Survey 100023205.

File name: \\UK.VSPGROUP.COM\CENTRAL\_DATA\PROJECTS\70086660\70086660\_C2C\_TWAO\_STAGE\03\_WPHW\_HGWAYS\03\_DRAWINGS\DRAWINGS\HW\_PLANS\70086660\WSP-HGN-XX-DR-HW-003001.P01.DWG, printed on 28 February 2023 20:14:48, by SA\_009



DO NOT SCALE

Notes:

1. This drawing must be printed in colour.
2. All design information shown is outline/indicative. The detailed design of these features will be subject to approval by the Local Planning Authority as part of the deemed planning conditions.
3. The drawing shall only be used for the intended purpose it has been issued for.
4. The 2D layout has been developed based on the OS Mastermap Topography Layer or Topographical surveys where available. The outline design may be subject to change during the subsequent design stages as more detailed topographical survey data becomes available.
5. The 3D aspects of the design have been developed based on Topographical survey data where available. The Environment Agency LiDAR Composite DTM 2m (2020) licensed under the Open Government Licence v3.0 has been used to fill any gaps in the Topographical survey data. The outline design may be subject to change during the subsequent design stages as more detailed topographical survey data becomes available.
6. Public transport stop locations and waiting areas are indicative and may be subject to change.
7. The designs for street lighting, fencing, vehicle restraint systems and other features will be developed in the subsequent design stage.
8. All linear dimensions shown on plan are in metres unless otherwise indicated, and measurements must not be scaled from the drawing.
10. All existing private property accesses along the extents of the proposed scheme are to be maintained where possible. Designs for alternative suitable accesses and accommodation works will be developed where necessary.
11. For the Key Plan please refer to 70086660-WSP-HGN-XX-DR-HW-001000
12. The landscaping details shown are indicative. Refer to drawing numbers 70086660\_WSP\_XX\_DR\_LX\_0001 to 0019 for further details

Key:

- Outlines
- Area of existing 'Derestricted Highway TRO' to be revoked and extent of new 40mph speed limit TRO
- Area of existing 'Derestricted Highway TRO' to be revoked and extent of new 30mph speed limit TRO
- Area of existing Highway to be Stopped Up
- Area of Highway to be Improved
- Proposed new Bridleway
- Existing Public Right of Way - Footpath
- Existing Public Right of Way - Bridleway
- Diverted Public Right of Way - Footpath
- Diverted Public Right of Way - Bridleway
- Existing Public Right of Way to be Stopped Up - Footpath
- Existing Public Right of Way to be Stopped Up - Bridleway

- NP New footpath
- PS Footpath stopping up
- PD Footpath diversion
- PA Footpath alterations
- WS Widening of street
- NS Narrowing of street
- JA Junctions alterations
- RW Public right of way alterations
- TS Temporary stopping up
- TR Traffic regulation
- AS Private means of access to be stopped up
- AN New private means of access
- HS Highway to be stopped up
- HI Highway to be improved

REV	DATE	BY	DESCRIPTION	CHK	APP
P01	19/01/2023	JS	FIRST ISSUE		

DRAWING STATUS: **S2 - FOR INFORMATION**



62-64 Hills Road, Cambridge, CB2 1LA, UK  
T+ 44 (0) 1223 558 050, F+ 44 (0) 1223 558 051  
wsp.com

CLIENT: **GREATER CAMBRIDGE PARTNERSHIP**

ARCHITECT:

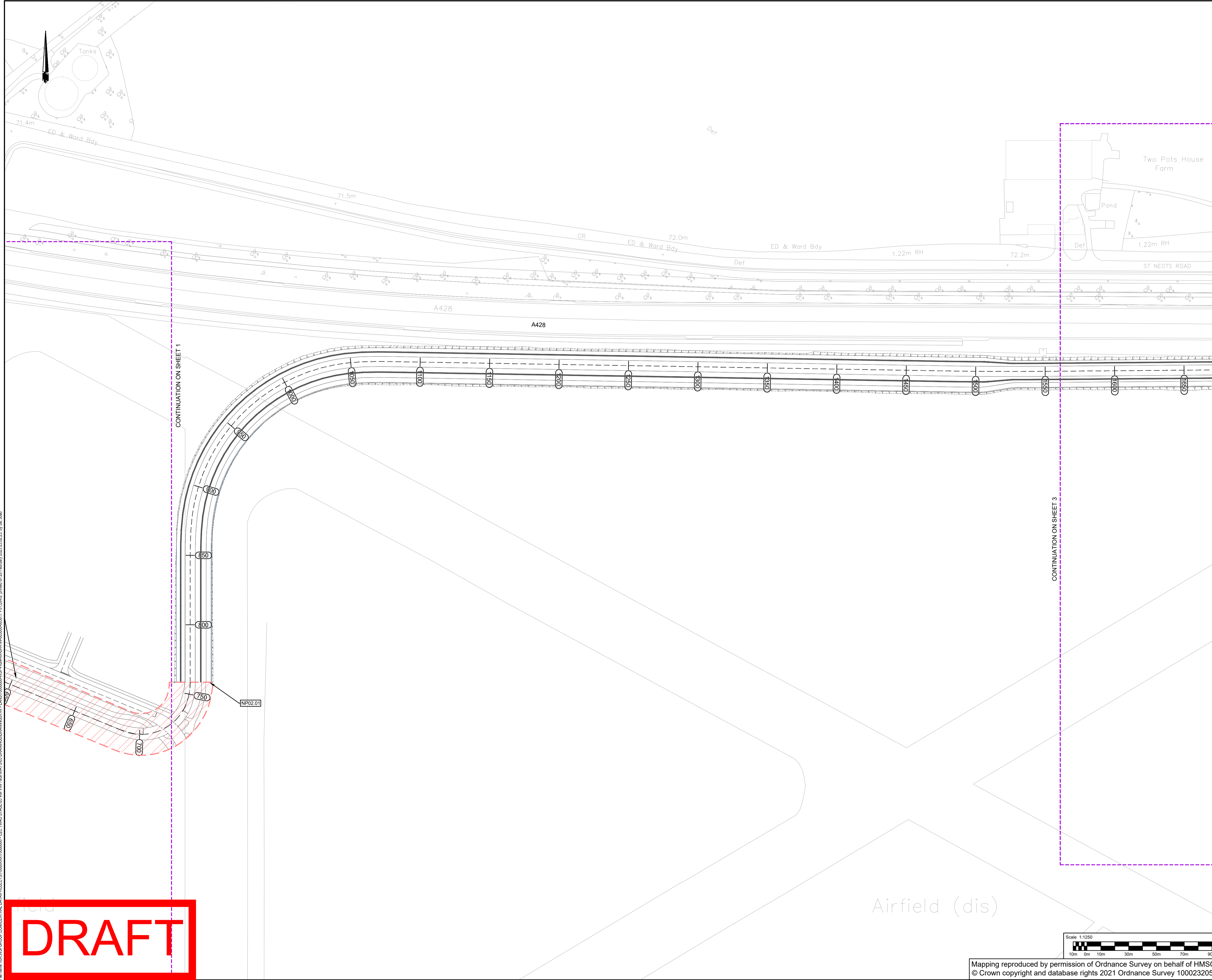
SITE/PROJECT: **C2C TWA0 STAGE**

TITLE: **RIGHTS OF WAY, TRAFFIC REGULATIONS AND HIGHWAYS PLANS SHEET 2 OF 17**

SCALE @ A1:	CHECKED:	APPROVED:
1:1250	BN	BN
PROJECT NO:	DESIGNED:	DRAWN:
70086660	JS	VR
		DATE:
		February 23

DRAWING NO:	REV:
70086660-WSP-HGN-XX-DR-HW-003002	P01

© WSP UK Ltd



File name: \\UK.VSPGROUP.COM\CENTRAL\_DATA\PROJECTS\70086660\70086660\_C2C\_TWA0\_STAGE\03\_WPHHW\_HGHWY\03\_DRAWINGS\DRAWINGS\HW\_PLANS\70086660\WSP-HGN-XX-DR-HW-003002\01\_P01.DWG, printed on 28 February 2023 23:22:23, by SA Job

**DRAFT**

Scale 1:1250  
10m 0m 10m 30m 50m 70m 90m

Mapping reproduced by permission of Ordnance Survey on behalf of HMSO.  
© Crown copyright and database rights 2021 Ordnance Survey 100023205.



DO NOT SCALE

Notes:

1. This drawing must be printed in colour.
2. All design information shown is outline/indicative. The detailed design of these features will be subject to approval by the Local Planning Authority as part of the deemed planning conditions.
3. The drawing shall only be used for the intended purpose it has been issued for.
4. The 2D layout has been developed based on the OS Mastermap Topography Layer or Topographical surveys where available. The outline design may be subject to change during the subsequent design stages as more detailed topographical survey data becomes available.
5. The 3D aspects of the design have been developed based on Topographical survey data where available. The Environment Agency LiDAR Composite DTM 2m (2020) licensed under the Open Government Licence v3.0 has been used to fill any gaps in the Topographical survey data. The outline design may be subject to change during the subsequent design stages as more detailed topographical survey data becomes available.
6. Public transport stop locations and waiting areas are indicative and may be subject to change.
7. The designs for street lighting, fencing, vehicle restraint systems and other features will be developed in the subsequent design stage.
8. All linear dimensions shown on plan are in metres unless otherwise indicated, and measurements must not be scaled from the drawing.
9. All existing private property accesses along the extents of the proposed scheme are to be maintained where possible. Designs for alternative suitable accesses and accommodation works will be developed where necessary.
10. For the Key Plan please refer to 70086660-WSP-HGN-XX-DR-HW-001000
11. The landscaping details shown are indicative. Refer to drawing numbers 70086660\_WSP\_XX\_DR\_LX\_0001 to 0019 for further details

Key:

- Outlines
- Area of existing 'Derestricted Highway TRO' to be revoked and extent of new 40mph speed limit TRO
- Area of existing 'Derestricted Highway TRO' to be revoked and extent of new 30mph speed limit TRO
- Area of existing Highway to be Stopped Up
- Area of Highway to be Improved
- Proposed new Bridleway
- Existing Public Right of Way - Footpath
- Existing Public Right of Way - Bridleway
- Diverter Public Right of Way - Footpath
- Diverter Public Right of Way - Bridleway
- Existing Public Right of Way to be Stopped Up - Footpath
- Existing Public Right of Way to be Stopped Up - Bridleway

- NP New footpath
- PS Footpath stopping up
- PD Footpath diversion
- PA Footpath alterations
- WS Widening of street
- NS Narrowing of street
- JA Junctions alterations
- RW Public right of way alterations
- TS Temporary stopping up
- TR Traffic regulation
- AS Private means of access to be stopped up
- AN New private means of access
- HS Highway to be stopped up
- HI Highway to be improved

NO	DATE	BY	DESCRIPTION	CHK	APP
P01	19/01/2022	JS	FIRST ISSUE		

DRAWING STATUS: S2 - FOR INFORMATION



62-64 Hills Road, Cambridge, CB2 1LA, UK  
T+ 44 (0) 1223 558 050, F+ 44 (0) 1223 558 051  
wsp.com

CLIENT: GREATER CAMBRIDGE PARTNERSHIP

ARCHITECT:

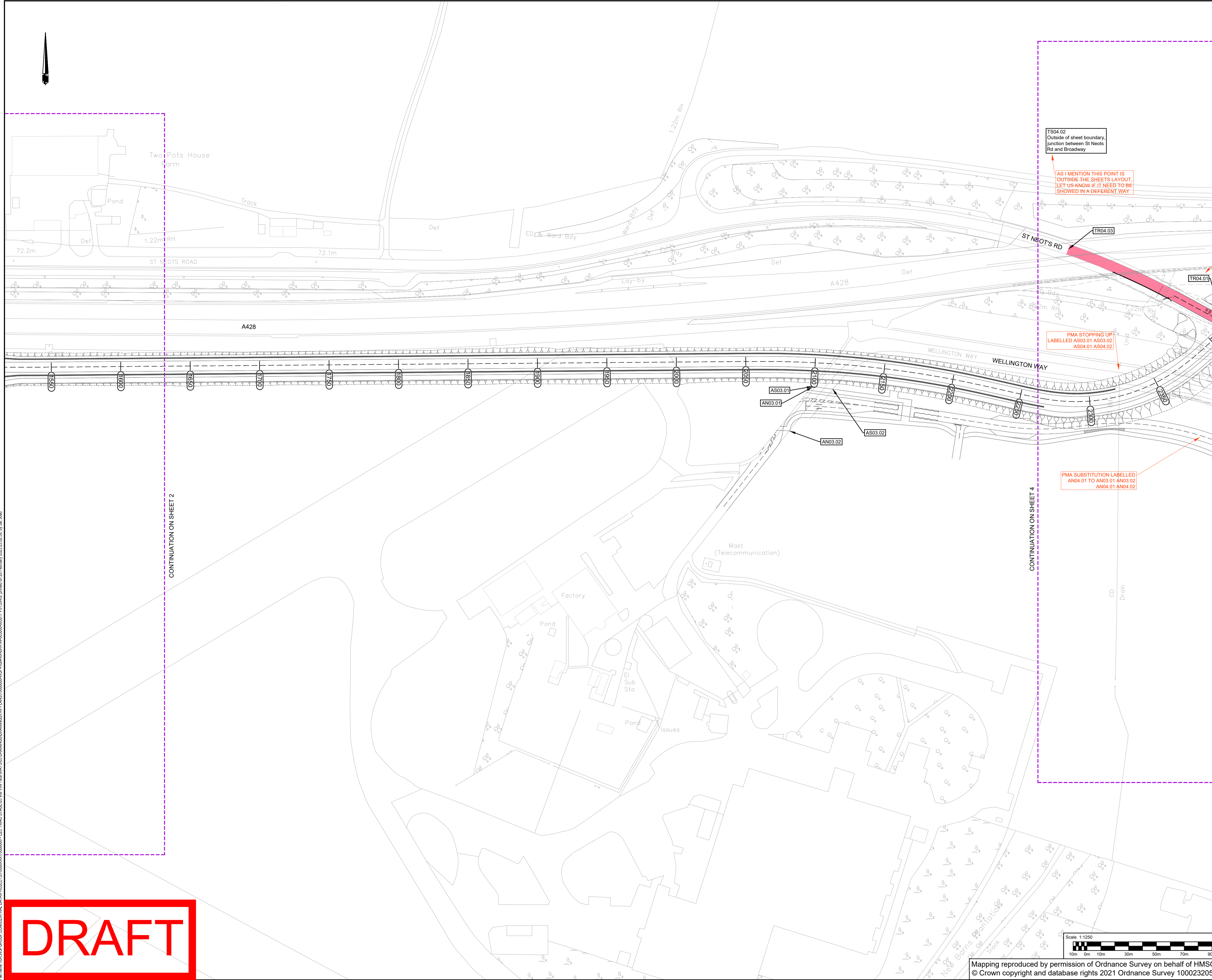
SITE/PROJECT: C2C TWAO STAGE

TITLE: RIGHTS OF WAY, TRAFFIC REGULATIONS AND HIGHWAYS PLANS SHEET 4 OF 17

SCALE @ A1: 1:1250	CHECKED: BN	APPROVED: BN
PROJECT NO: 70086660	DESIGNED: JS	DRAWN: VR
		DATE: February 23

DRAWING NO: 70086660-WSP-HGN-XX-DR-HW-003003	REV: P01
--	----------

© WSP UK Ltd



File name: U:\KSP\GROUP\COMMON\DATA\PROJECTS\70086660\70086660\_C2C\_TWAO\_STAGE\03\_WPH\HW\_Highways\03\_DRAWINGS\DRAWINGS\HW\_PLANS\70086660\WSP-HGN-XX-DR-HW-003003\01\_P01.DWG, printed on 28 February 2023 23:25:59, by SL Jobo

**DRAFT**

TS04.02  
Outside of sheet boundary,  
junction between St Neots  
Rd and Broadway

AS I MENTION THIS POINT IS  
OUTSIDE THE SHEETS LAYOUT,  
LET US KNOW IF IT NEED TO BE  
SHOWED IN A DEFERENT WAY

PMA STOPPING UP  
LABELLED AS03.01 AS03.02  
AS04.01 AS04.02

PMA SUBSTITUTION LABELLED  
AN04.01 TO AN03.01 AN03.02  
AN04.01 AN04.02

CONTINUATION ON SHEET 2

CONTINUATION ON SHEET 4



DO NOT SCALE

Notes:

1. This drawing must be printed in colour.
2. All design information shown is outline/indicative. The detailed design of these features will be subject to approval by the Local Planning Authority as part of the deemed planning conditions.
3. The drawing shall only be used for the intended purpose it has been issued for.
4. The 2D layout has been developed based on the OS Mastermap Topography Layer or Topographical surveys where available. The outline design may be subject to change during the subsequent design stages as more detailed topographical survey data becomes available.
5. The 3D aspects of the design have been developed based on Topographical survey data where available. The Environment Agency LiDAR Composite DTM 2m (2020) licensed under the Open Government Licence v3.0 has been used to fill any gaps in the Topographical survey data. The outline design may be subject to change during the subsequent design stages as more detailed topographical survey data becomes available.
6. Public transport stop locations and waiting areas are indicative and may be subject to change.
7. The designs for street lighting, fencing, vehicle restraint systems and other features will be developed in the subsequent design stage.
8. All linear dimensions shown on plan are in metres unless otherwise indicated, and measurements must not be scaled from the drawing.
9. All existing private property accesses along the extents of the proposed scheme are to be maintained where possible. Designs for alternative suitable accesses and accommodation works will be developed where necessary.
10. For the Key Plan please refer to 70086660-WSP-HGN-XX-DR-HW-001000
11. The landscaping details shown are indicative. Refer to drawing numbers 70086660\_WSP\_DR\_LX\_0001 to 0019 for further details

Key:

- Outlines
- Area of existing 'Derestricted Highway TRO' to be revoked and extent of new 40mph speed limit TRO
- Area of existing 'Derestricted Highway TRO' to be revoked and extent of new 30mph speed limit TRO
- Area of existing Highway to be Stopped Up
- Area of Highway to be Improved
- Proposed new Bridleway
- Existing Public Right of Way - Footpath
- Existing Public Right of Way - Bridleway
- Diverted Public Right of Way - Footpath
- Diverted Public Right of Way - Bridleway
- Existing Public Right of Way to be Stopped Up - Footpath
- Existing Public Right of Way to be Stopped Up - Bridleway

- NP New footpath
- PS Footpath stopping up
- PD Footpath diversion
- PA Footpath alterations
- WS Widening of street
- NS Narrowing of street
- JA Junctions alterations
- RW Public right of way alterations
- TR Temporary stopping up
- TS Traffic regulation
- AS Private means of access to be stopped up
- AN New private means of access
- HS Highway to be stopped up
- HI Highway to be improved

REV	DATE	BY	DESCRIPTION	CHK	APP
P01	19/01/2023	JS	FIRST ISSUE	BN	BN

DRAWING STATUS: **S2 - FOR INFORMATION**



62-64 Hills Road, Cambridge, CB2 1LA, UK  
T+ 44 (0) 1223 558 050, F+ 44 (0) 1223 558 051  
wsp.com

CLIENT: **GREATER CAMBRIDGE PARTNERSHIP**

ARCHITECT:

SITE/PROJECT: **C2C TWA0 STAGE**

TITLE: **RIGHTS OF WAY, TRAFFIC REGULATIONS AND HIGHWAYS PLANS SHEET 5 OF 17**

SCALE @ A1: 1:1250

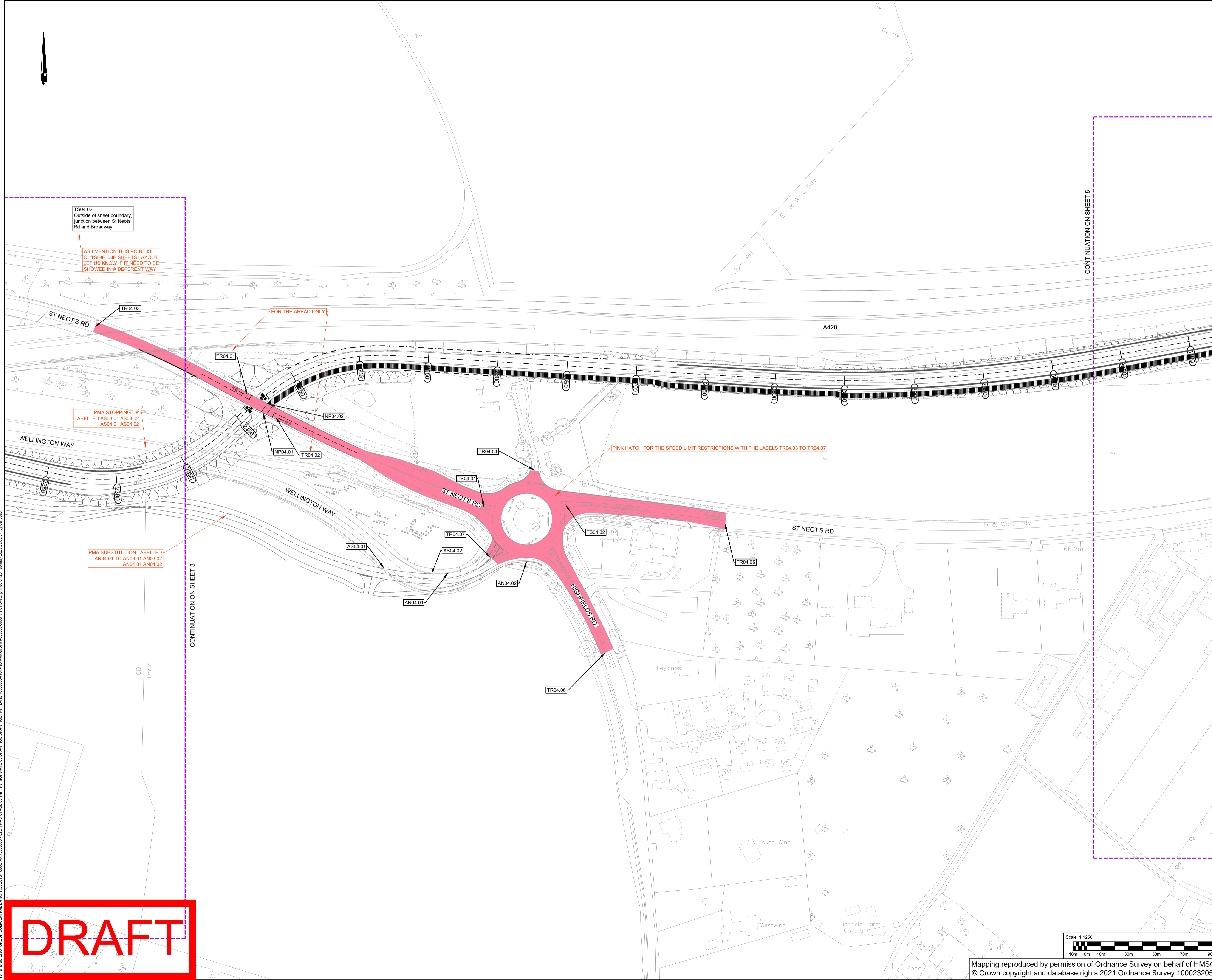
PROJECT NO: 70086660

DRAWING NO: 70086660-WSP-HGN-XX-DR-HW-003004

DATE: February 23

REV: P01

© WSP UK Ltd



**DRAFT**

File name: U:\VSP\GUP\COMCENTRAL\DATA\PROJECTS\70086660\70086660\_C2C\_TWA0\_STAGE\03\_WIP\HW\_Highways\03\_DRAWINGS\DRAWINGS\HW\_PLANS\70086660-WSP-HGN-XX-DR-HW-003004-001011\_P01.DWG, printed on 28 February 2023 23:03:37, by SA Jobo



DO NOT SCALE

Notes:

1. This drawing must be printed in colour.
2. All design information shown is outline/indicative. The detailed design of these features will be subject to approval by the Local Planning Authority as part of the deemed planning conditions.
3. The drawing shall only be used for the intended purpose it has been issued for.
4. The 2D layout has been developed based on the OS Mastermap Topography Layer or Topographical surveys where available. The outline design may be subject to change during the subsequent design stages as more detailed topographical survey data becomes available.
5. The 3D aspects of the design have been developed based on Topographical survey data where available. The Environment Agency LiDAR Composite DTM 2m (2020) licensed under the Open Government Licence v3.0 has been used to fill any gaps in the Topographical survey data. The outline design may be subject to change during the subsequent design stages as more detailed topographical survey data becomes available.
6. Public transport stop locations and waiting areas are indicative and may be subject to change.
7. The designs for street lighting, fencing, vehicle restraint systems and other features will be developed in the subsequent design stage.
8. All linear dimensions shown on plan are in metres unless otherwise indicated, and measurements must not be scaled from the drawing.
9. All existing private property accesses along the extents of the proposed scheme are to be maintained where possible. Designs for alternative suitable accesses and accommodation works will be developed where necessary.
10. For the Key Plan please refer to 70086660-WSP-HGN-XX-DR-HW-001000
11. The landscaping details shown are indicative. Refer to drawing numbers 70086660\_WSP\_XX\_DR\_LX\_0001 to 0019 for further details

Key:

- Outlines
- Area of existing 'Derestricted Highway TRO' to be revoked and extent of new 40mph speed limit TRO
- Area of existing 'Derestricted Highway TRO' to be revoked and extent of new 30mph speed limit TRO
- Area of existing Highway to be Stopped Up
- Area of Highway to be Improved
- Proposed new Bridleway
- Existing Public Right of Way - Footpath
- Existing Public Right of Way - Bridleway
- Diverted Public Right of Way - Footpath
- Diverted Public Right of Way - Bridleway
- Existing Public Right of Way to be Stopped Up - Footpath
- Existing Public Right of Way to be Stopped Up - Bridleway

- NP New footpath
- PS Footpath stopping up
- PD Footpath diversion
- PA Footpath alterations
- WS Widening of street
- NS Narrowing of street
- JA Junctions alterations
- RW Public right of way alterations
- TS Temporary stopping up
- TR Traffic regulation
- AS Private means of access to be stopped up
- AN New private means of access
- HS Highway to be stopped up
- HI Highway to be improved

REV	DATE	BY	DESCRIPTION	CHK	APP
P01	19/01/2023	JS	FIRST ISSUE	BN	BN

DRAWING STATUS: S2 - FOR INFORMATION



62-64 Hills Road, Cambridge, CB2 1LA, UK  
T+ 44 (0) 1223 558 050, F+ 44 (0) 1223 558 051  
wsp.com

CLIENT: GREATER CAMBRIDGE PARTNERSHIP

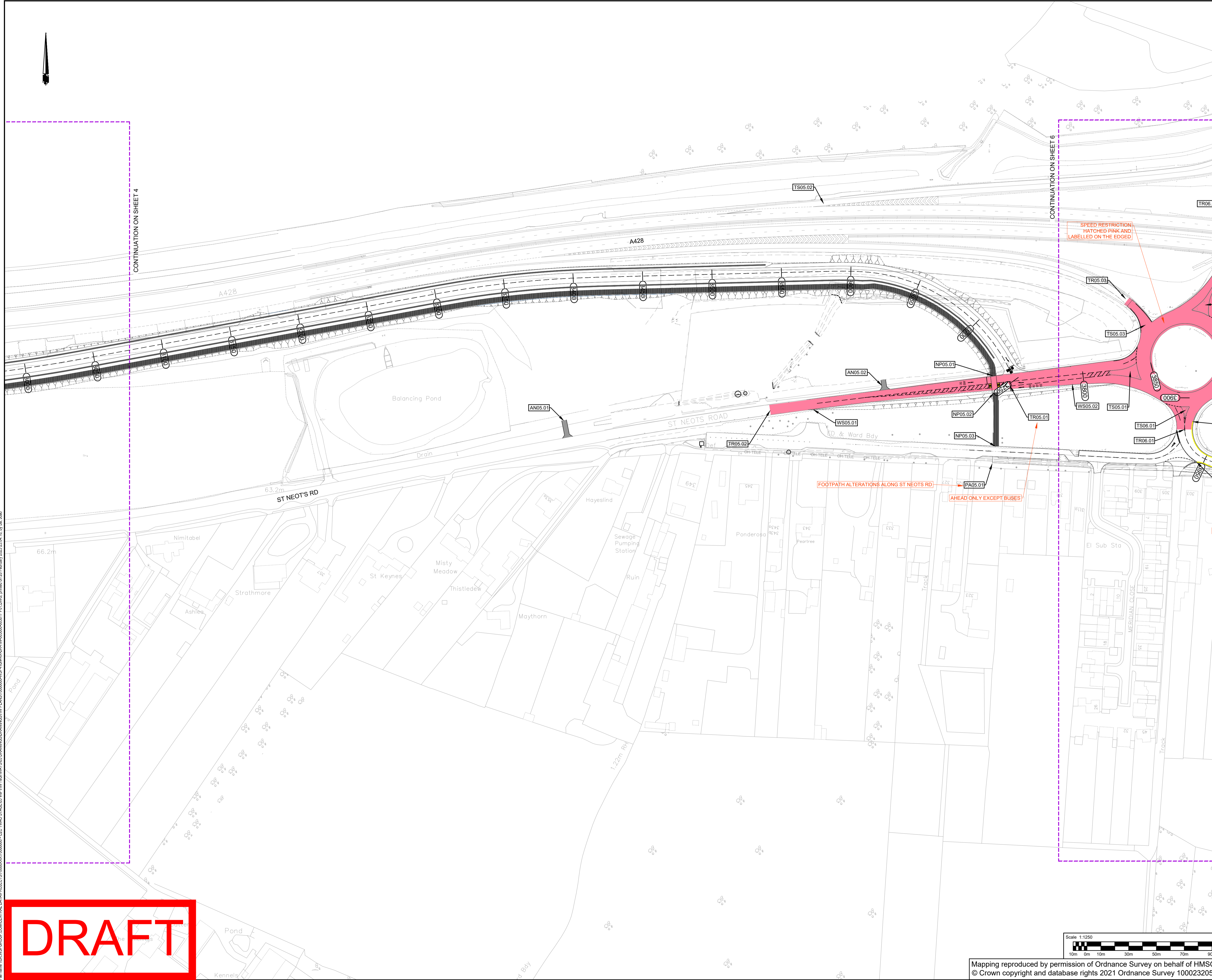
ARCHITECT:

SITE/PROJECT: C2C TWAO STAGE

TITLE: RIGHTS OF WAY, TRAFFIC REGULATIONS AND HIGHWAYS PLANS SHEET 5 OF 17

SCALE @ A1:	1:1250	CHECKED:	BN	APPROVED:	BN
PROJECT NO:	70086660	DESIGNED:	JS	DRAWN:	VR
				DATE:	February 23
DRAWING NO:	70086660-WSP-HGN-XX-DR-HW-003005	REV:	P01		

© WSP UK Ltd



DRAFT

File name: \\UK.VSPGROUP.COM\CENTRAL\_DATA\PROJECTS\70086660\70086660-C2C-TWAO-STAGE\03-WP\HW-HIGHWAYS\03-DRAWINGS\DRAWINGS\HW-PLANS\70086660-WSP-HGN-XX-DR-HW-003005.PLDWG, printed on 28 February 2023 23:04:18, by SA\_309

Mapping reproduced by permission of Ordnance Survey on behalf of HMSO. © Crown copyright and database rights 2021 Ordnance Survey 100023205.



DO NOT SCALE

Notes:

1. This drawing must be printed in colour.
2. All design information shown is outline/indicative. The detailed design of these features will be subject to approval by the Local Planning Authority as part of the deemed planning conditions.
3. The drawing shall only be used for the intended purpose it has been issued for.
4. The 2D layout has been developed based on the OS Mastermap Topography Layer or Topographical surveys where available. The outline design may be subject to change during the subsequent design stages as more detailed topographical survey data becomes available.
5. The 3D aspects of the design have been developed based on Topographical survey data where available. The Environment Agency LiDAR Composite DTM 2m (2020) licensed under the Open Government Licence v3.0 has been used to fill any gaps in the Topographical survey data. The outline design may be subject to change during the subsequent design stages as more detailed topographical survey data becomes available.
6. Public transport stop locations and waiting areas are indicative and may be subject to change.
7. The designs for street lighting, fencing, vehicle restraint systems and other features will be developed in the subsequent design stage.
8. All linear dimensions shown on plan are in metres unless otherwise indicated, and measurements must not be scaled from the drawing.
10. All existing private property accesses along the extents of the proposed scheme are to be maintained where possible. Designs for alternative suitable accesses and accommodation works will be developed where necessary.
11. For the Key Plan please refer to 70086660-WSP-HGN-XX-DR-HW-001000
12. The landscaping details shown are indicative. Refer to drawing numbers 70086660\_WSP\_XX\_DR\_LX\_0001 to 0019 for further details

Key:

- - - - - Cutlines
- Area of existing 'Derestricted Highway TRO' to be revoked and extent of new 40mph speed limit TRO
- Area of existing 'Derestricted Highway TRO' to be revoked and extent of new 30mph speed limit TRO
- Area of existing Highway to be Stopped Up
- Area of Highway to be Improved
- Proposed new Bridleway
- Existing Public Right of Way - Footpath
- Existing Public Right of Way - Bridleway
- Diverted Public Right of Way - Footpath
- Diverted Public Right of Way - Bridleway
- Existing Public Right of Way to be Stopped Up - Footpath
- Existing Public Right of Way to be Stopped Up - Bridleway

- NP New footpath
- PS Footpath stopping up
- PD Footpath diversion
- PA Footpath alterations
- WS Widening of street
- NS Narrowing of street
- JA Junctions alterations
- RW Public right of way alterations
- TS Temporary stopping up
- TR Traffic regulation
- AS Private means of access to be stopped up
- AN New private means of access
- HS Highway to be stopped up
- HI Highway to be improved

REV	DATE	BY	DESCRIPTION	CHK	APP
P01	19/01/2022	JS	FIRST ISSUE		

DRAWING STATUS: **S2 - FOR INFORMATION**



62-64 Hills Road, Cambridge, CB2 1LA, UK  
T+ 44 (0) 1223 558 050, F+ 44 (0) 1223 558 051  
wsp.com

CLIENT: **GREATER CAMBRIDGE PARTNERSHIP**

ARCHITECT:

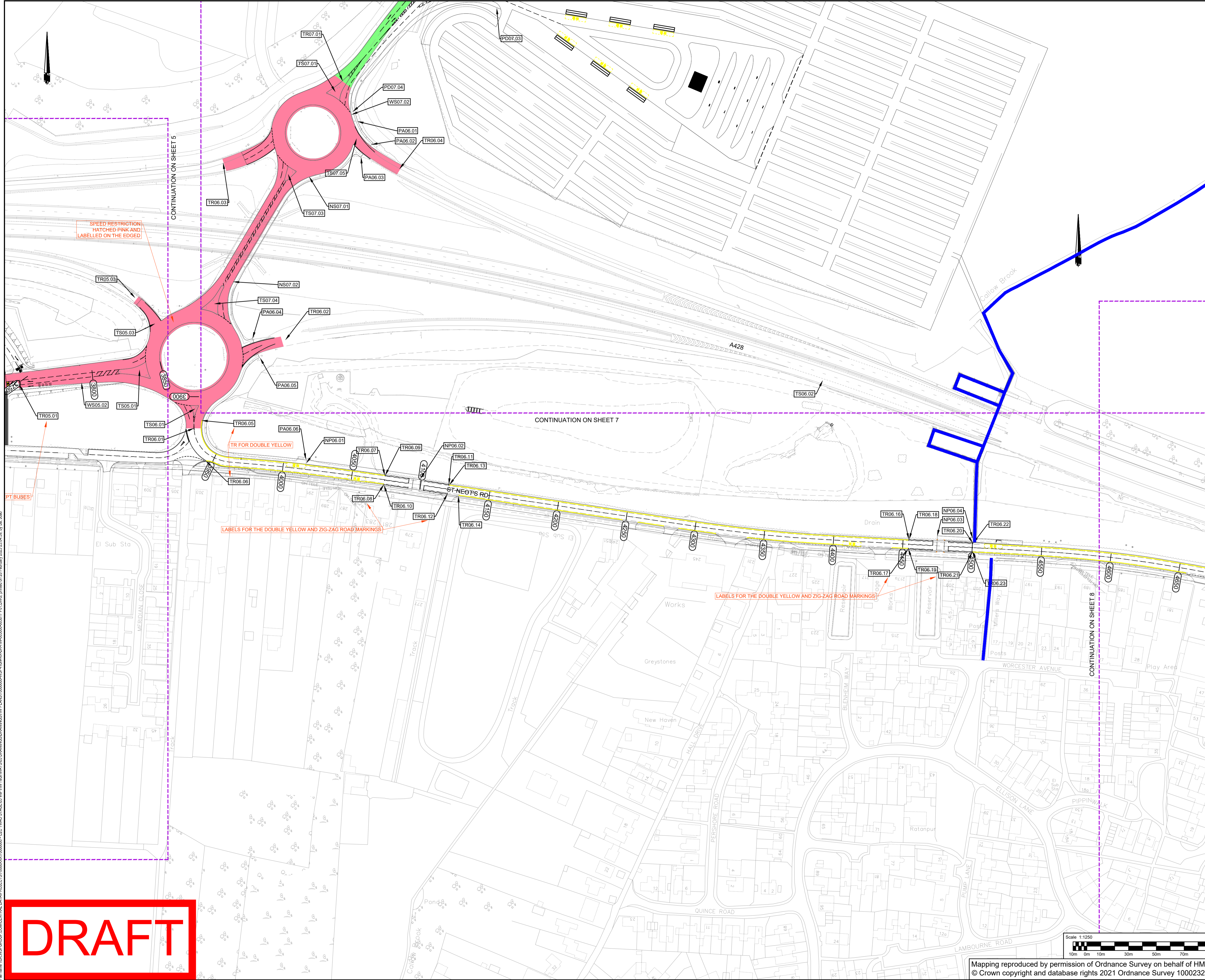
SITE/PROJECT: **C2C TWA0 STAGE**

TITLE: **RIGHTS OF WAY, TRAFFIC REGULATIONS AND HIGHWAYS PLANS SHEET 6 OF 17**

SCALE @ A1: 1:1250	CHECKED: BN	APPROVED: BN
PROJECT NO: 70086660	DESIGNED: JS	DRAWN: VR
		DATE: February 23

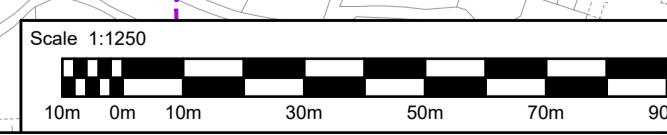
DRAWING NO: **70086660-WSP-HGN-XX-DR-HW-003006** REV: **P01**

© WSP UK Ltd



**DRAFT**

File name: U:\WSP\GUP\CENTRAL DATA\PROJECTS\70086660\70086660-WSP-HGN-XX-DR-HW-003006\003006\_P01.DWG, created on 28 February 2022 23:04:59, by SA\_Bog



Mapping reproduced by permission of Ordnance Survey on behalf of HMSO. © Crown copyright and database rights 2021 Ordnance Survey 100023205.



DO NOT SCALE

Notes:

1. This drawing must be printed in colour.
2. All design information shown is outline/indicative. The detailed design of these features will be subject to approval by the Local Planning Authority as part of the deemed planning conditions.
3. The drawing shall only be used for the intended purpose it has been issued for.
4. The 2D layout has been developed based on the OS Mastermap Topography Layer or Topographical surveys where available. The outline design may be subject to change during the subsequent design stages as more detailed topographical survey data becomes available.
5. The 3D aspects of the design have been developed based on Topographical survey data where available. The Environment Agency LiDAR Composite DTM 2m (2020) licensed under the Open Government Licence v3.0 has been used to fill any gaps in the Topographical survey data. The outline design may be subject to change during the subsequent design stages as more detailed topographical survey data becomes available.
6. Public transport stop locations and waiting areas are indicative and may be subject to change.
7. The designs for street lighting, fencing, vehicle restraint systems and other features will be developed in the subsequent design stage.
8. All linear dimensions shown on plan are in metres unless otherwise indicated, and measurements must not be scaled from the drawing.
10. All existing private property accesses along the extents of the proposed scheme are to be maintained where possible. Designs for alternative suitable accesses and accommodation works will be developed where necessary.
11. For the Key Plan please refer to 70086660-WSP-HGN-XX-DR-HW-001000
12. The landscaping details shown are indicative. Refer to drawing numbers 70086660\_WSP\_XX\_DR\_LX\_0001 to 0019 for further details

Key:

- Cutlines
- Area of existing 'Derestricted Highway TR0' to be revoked and extent of new 40mph speed limit TR0
- Area of existing 'Derestricted Highway TR0' to be revoked and extent of new 30mph speed limit TR0
- Area of existing Highway to be Stopped Up
- Area of Highway to be Improved
- Proposed new Bridleway
- Existing Public Right of Way - Footpath
- Existing Public Right of Way - Bridleway
- Diverted Public Right of Way - Footpath
- Diverted Public Right of Way - Bridleway
- Existing Public Right of Way to be Stopped Up - Footpath
- Existing Public Right of Way to be Stopped Up - Bridleway

- NP New footpath
- PS Footpath stopping up
- PD Footpath diversion
- PA Footpath alterations
- WS Widening of street
- NS Narrowing of street
- JA Junctions alterations
- RW Public right of way alterations
- TS Temporary stopping up
- TR Traffic regulation
- AS Private means of access to be stopped up
- AN New private means of access
- HS Highway to be stopped up
- HI Highway to be improved

REV	DATE	BY	DESCRIPTION	CHK	APP
P01	19/01/2022	JS	FIRST ISSUE		

DRAWING STATUS: S2 - FOR INFORMATION



62-64 Hills Road, Cambridge, CB2 1LA, UK  
T+ 44 (0) 1223 558 050, F+ 44 (0) 1223 558 051  
wsp.com

CLIENT: GREATER CAMBRIDGE PARTNERSHIP

ARCHITECT:

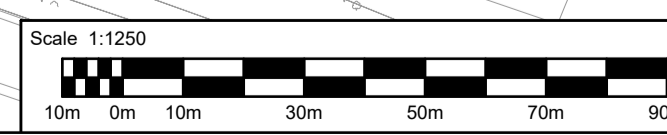
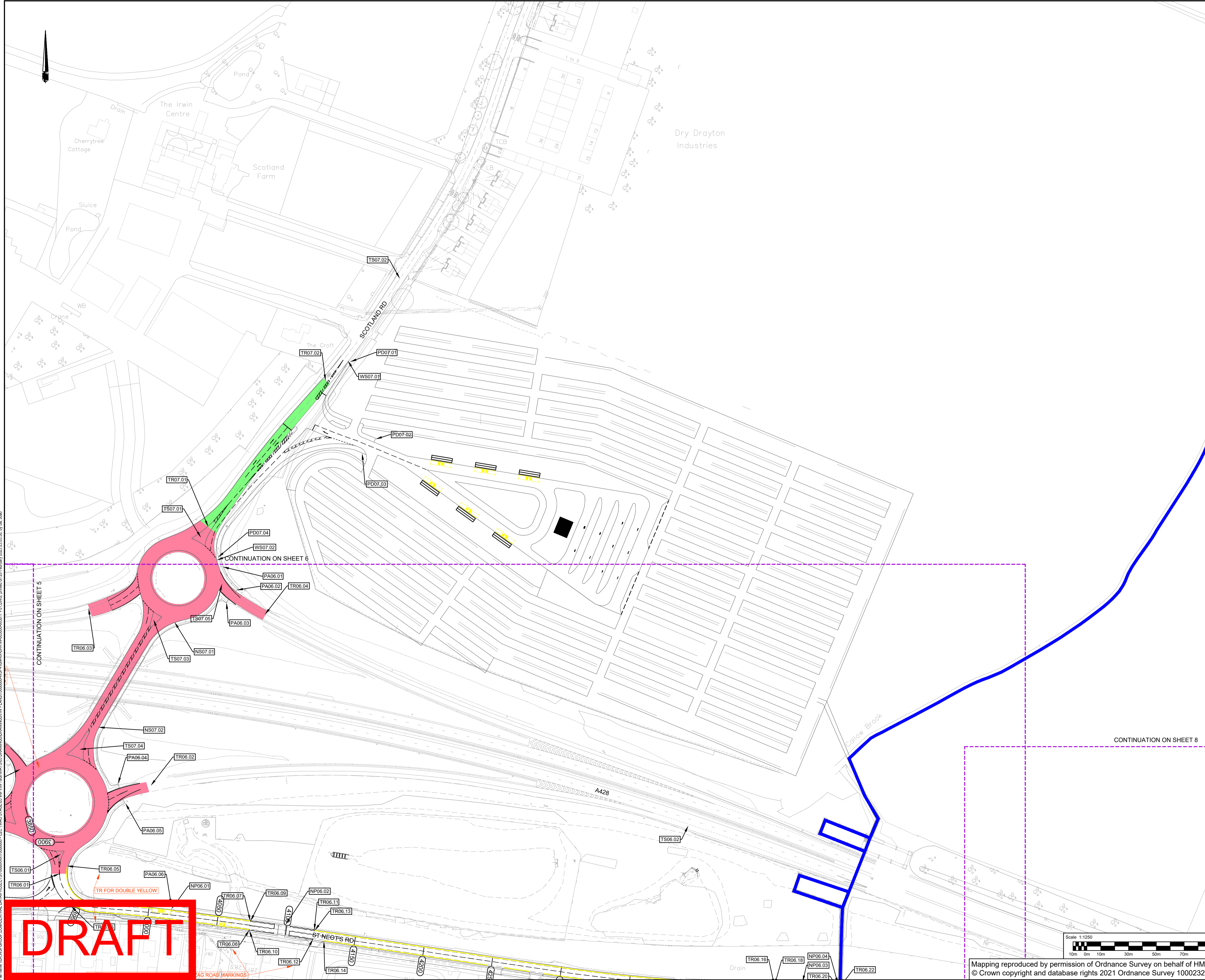
SITE/PROJECT: C2C TWA0 STAGE

TITLE: RIGHTS OF WAY, TRAFFIC REGULATIONS AND HIGHWAYS PLANS SHEET 7 OF 17

SCALE @ A1: 1:1250	CHECKED: BN	APPROVED: BN
PROJECT NO: 70086660	DESIGNED: JS	DRAWN: VR
		DATE: February 23

DRAWING NO: 70086660-WSP-HGN-XX-DR-HW-003007 P01

© WSP UK Ltd



Mapping reproduced by permission of Ordnance Survey on behalf of HMSO. © Crown copyright and database rights 2021 Ordnance Survey 100023205.

File name: \\UK.VSPGROUP.COM\CENTRAL\_DATA\PROJECTS\70086660\70086660\_C2C\_TWA0\_STAGE\03\_Highways\Highways\70086660-WSP-HGN-XX-DR-HW-003007\_P01.DWG, printed on 28 February 2022 20:05:38, by SLB\_joo



DO NOT SCALE

Notes:

1. This drawing must be printed in colour.
2. All design information shown is outline/indicative. The detailed design of these features will be subject to approval by the Local Planning Authority as part of the deemed planning conditions.
3. The drawing shall only be used for the intended purpose it has been issued for.
4. The 2D layout has been developed based on the OS Mastermap Topography Layer or Topographical surveys where available. The outline design may be subject to change during the subsequent design stages as more detailed topographical survey data becomes available.
5. The 3D aspects of the design have been developed based on Topographical survey data where available. The Environment Agency LiDAR Composite DTM 2m (2020) licensed under the Open Government Licence v3.0 has been used to fill any gaps in the Topographical survey data. The outline design may be subject to change during the subsequent design stages as more detailed topographical survey data becomes available.
6. Public transport stop locations and waiting areas are indicative and may be subject to change.
7. The designs for street lighting, fencing, vehicle restraint systems and other features will be developed in the subsequent design stage.
8. All linear dimensions shown on plan are in metres unless otherwise indicated, and measurements must not be scaled from the drawing.
10. All existing private property accesses along the extents of the proposed scheme are to be maintained where possible. Designs for alternative suitable accesses and accommodation works will be developed where necessary.
11. For the Key Plan please refer to 70086660-WSP-HGN-XX-DR-HW-001000
12. The landscaping details shown are indicative. Refer to drawing numbers 70086660\_WSP\_XX\_DR\_LX\_0001 to 0019 for further details

Key:

- Outlines
- Area of existing 'Derestricted Highway TRO' to be revoked and extent of new 40mph speed limit TRO
- Area of existing 'Derestricted Highway TRO' to be revoked and extent of new 30mph speed limit TRO
- Area of existing Highway to be Stopped Up
- Area of Highway to be Improved
- Proposed new Bridleway
- Existing Public Right of Way - Footpath
- Existing Public Right of Way - Bridleway
- Diverted Public Right of Way - Footpath
- Diverted Public Right of Way - Bridleway
- Existing Public Right of Way to be Stopped Up - Footpath
- Existing Public Right of Way to be Stopped Up - Bridleway

- NP New footpath
- PS Footpath stopping up
- PD Footpath diversion
- PA Footpath alterations
- WS Widening of street
- NS Narrowing of street
- JA Junctions alterations
- RW Public right of way alterations
- TS Temporary stopping up
- TR Traffic regulation
- AS Private means of access to be stopped up
- AN New private means of access
- HS Highway to be stopped up
- HI Highway to be improved

REV	DATE	BY	DESCRIPTION	CHK	APP
P01	19/01/2022	JS	FIRST ISSUE	BN	BN

DRAWING STATUS: S2 - FOR INFORMATION



62-64 Hills Road, Cambridge, CB2 1LA, UK  
T+ 44 (0) 1223 558 050, F+ 44 (0) 1223 558 051  
wsp.com

CLIENT: GREATER CAMBRIDGE PARTNERSHIP

ARCHITECT:

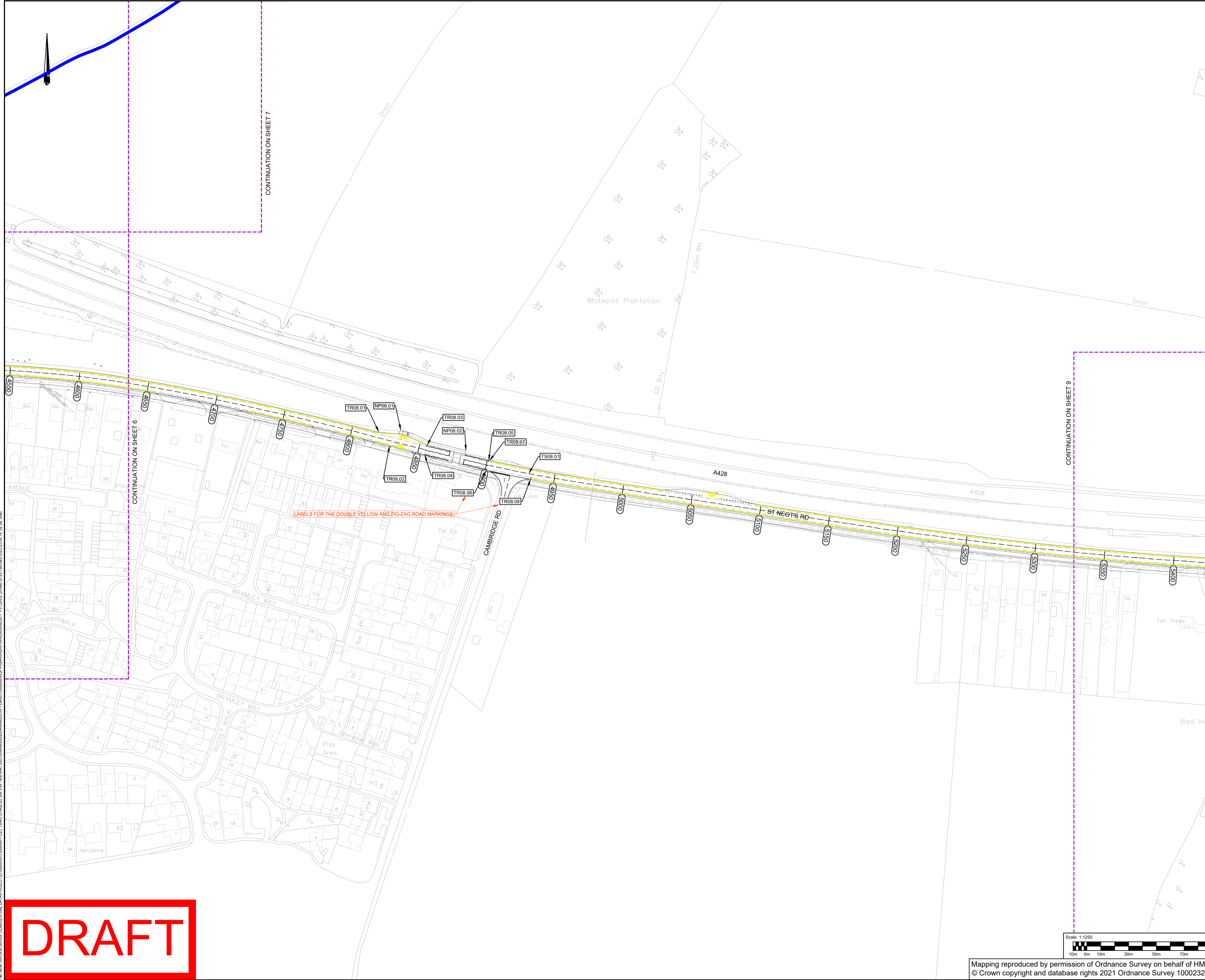
SITE/PROJECT: C2C TWAO STAGE

TITLE: RIGHTS OF WAY, TRAFFIC REGULATIONS AND HIGHWAYS PLANS SHEET 8 OF 17

SCALE @ A1: 1:1250	CHECKED: BN	APPROVED: BN
PROJECT NO: 70086660	DESIGNED: JS	DRAWN: VR
		DATE: February 23

DRAWING NO: 70086660-WSP-HGN-XX-DR-HW-003008	REV: P01
--	----------

© WSP UK Ltd



File name: \\UK.VSPGROUP.COM\CENTRAL\_DATA\PROJECTS\70086660\70086660\_C2C\_TWAO\_STAGE\03\_WPHW\_HGHWAYS\03\_DRAWINGS\DRAWINGS\HW\_PLANS\70086660\_WSP-HGN-XX-DR-HW-003008\_P01.DWG, printed on 28 February 2023 23:08:14, by SA\_309

**DRAFT**



Mapping reproduced by permission of Ordnance Survey on behalf of HMSO. © Crown copyright and database rights 2021 Ordnance Survey 100023205.



DO NOT SCALE

Notes:

- This drawing must be printed in colour.
- All design information shown is outline/indicative. The detailed design of these features will be subject to approval by the Local Planning Authority as part of the deemed planning conditions.
- The drawing shall only be used for the intended purpose it has been issued for.
- The 2D layout has been developed based on the OS Mastermap Topography Layer or Topographical surveys where available. The outline design may be subject to change during the subsequent design stages as more detailed topographical survey data becomes available.
- The 3D aspects of the design have been developed based on Topographical survey data where available. The Environment Agency LiDAR Composite DTM 2m (2020) licensed under the Open Government Licence v3.0 has been used to fill any gaps in the Topographical survey data. The outline design may be subject to change during the subsequent design stages as more detailed topographical survey data becomes available.
- Public transport stop locations and waiting areas are indicative and may be subject to change.
- The designs for street lighting, fencing, vehicle restraint systems and other features will be developed in the subsequent design stage.
- All linear dimensions shown on plan are in metres unless otherwise indicated, and measurements must not be scaled from the drawing.
- All existing private property accesses along the extents of the proposed scheme are to be maintained where possible. Designs for alternative suitable accesses and accommodation works will be developed where necessary.
- For the Key Plan please refer to 70086660-WSP-HGN-XX-DR-HW-001000
- The landscaping details shown are indicative. Refer to drawing numbers 70086660\_WSP\_XX\_DR\_LX\_0001 to 0019 for further details

Key:

- Outlines
  - Area of existing 'Derestricted Highway TRO' to be revoked and extent of new 40mph speed limit TRO
  - Area of existing 'Derestricted Highway TRO' to be revoked and extent of new 30mph speed limit TRO
  - Area of existing Highway to be Stopped Up
  - Area of Highway to be Improved
  - Proposed new Bridleway
  - Existing Public Right of Way - Footpath
  - Existing Public Right of Way - Bridleway
  - Diverted Public Right of Way - Footpath
  - Diverted Public Right of Way - Bridleway
  - Existing Public Right of Way to be Stopped Up - Footpath
  - Existing Public Right of Way to be Stopped Up - Bridleway
- NP New footpath
  - PS Footpath stopping up
  - PD Footpath diversion
  - PA Footpath alterations
  - WS Widening of street
  - NS Narrowing of street
  - JA Junctions alterations
  - RW Public right of way alterations
  - TS Temporary stopping up
  - TR Traffic regulation
  - AS Private means of access to be stopped up
  - AN New private means of access
  - HS Highway to be stopped up
  - HI Highway to be improved

REV	DATE	BY	DESCRIPTION	CHK	APP
P01	19/01/2022	JS	FIRST ISSUE	BN	BN

DRAWING STATUS: S2 - FOR INFORMATION

62-64 Hills Road, Cambridge, CB2 1LA, UK  
T+ 44 (0) 1223 558 050, F+ 44 (0) 1223 558 051  
wsp.com

CLIENT: GREATER CAMBRIDGE PARTNERSHIP

ARCHITECT:

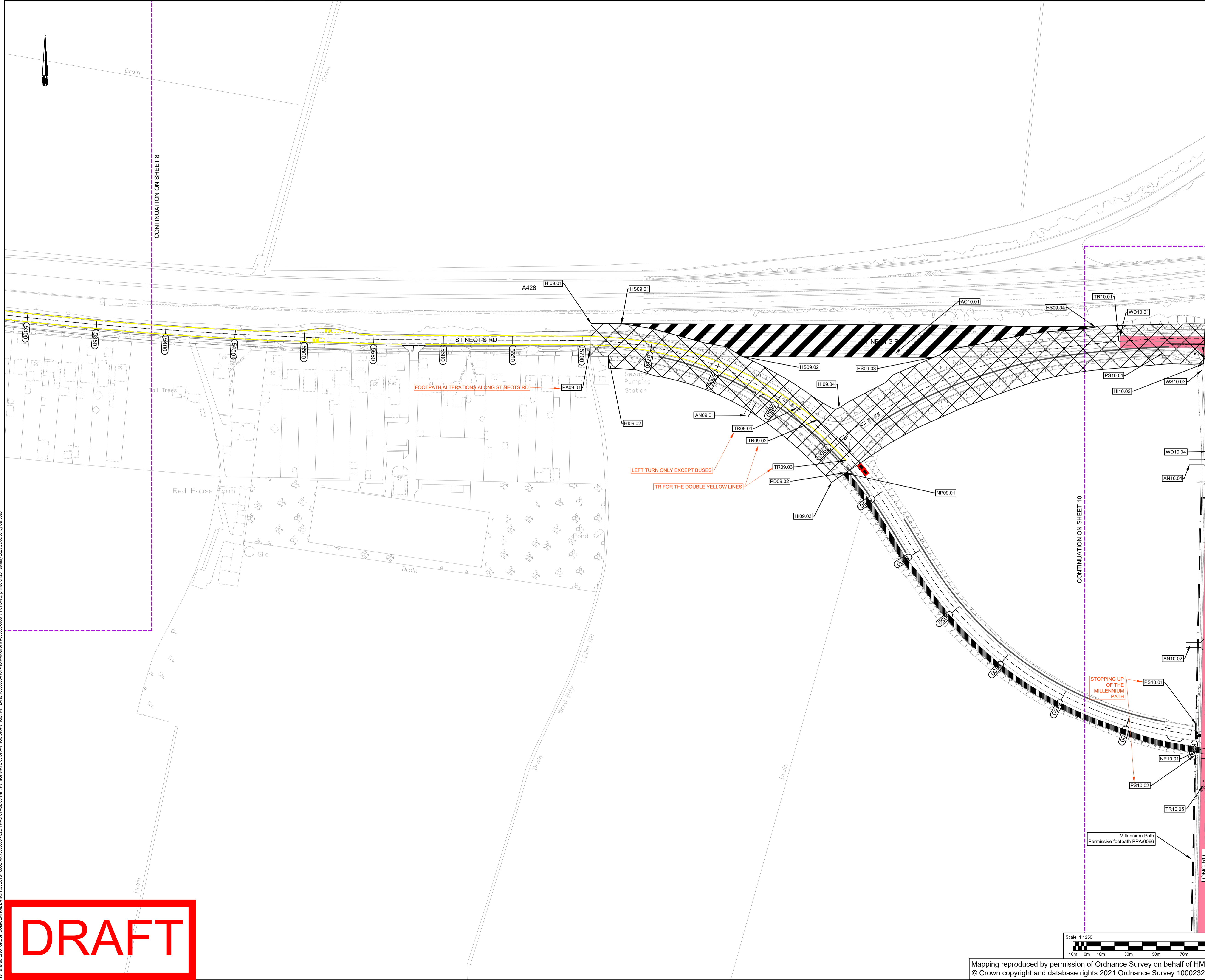
SITE/PROJECT: C2C TWAO STAGE

TITLE: RIGHTS OF WAY, TRAFFIC REGULATIONS AND HIGHWAYS PLANS SHEET 9 OF 17

SCALE @ A1:	CHECKED:	APPROVED:
1:1250	BN	BN
PROJECT NO:	DESIGNED:	DRAWN:
70086660	JS	VR
		DATE:
		February 23

DRAWING NO:	REV:
70086660-WSP-HGN-XX-DR-HW-003009	P01

© WSP UK Ltd



File name: \\UK.VSPGROUP.COM\CENTRAL\_DATA\PROJECTS\70086660\DRAWINGS\DRAWINGS\HW PLANS\70086660\WSP-HGN-XX-DR-HW-003009\001.DWG, printed on 28 February 2023 20:08:58, by SA\_Jose

**DRAFT**

Mapping reproduced by permission of Ordnance Survey on behalf of HMSO. © Crown copyright and database rights 2021 Ordnance Survey 100023205.



DO NOT SCALE

- Notes:**
- This drawing must be printed in colour.
  - All design information shown is outline/indicative. The detailed design of these features will be subject to approval by the Local Planning Authority as part of the deemed planning conditions.
  - The drawing shall only be used for the intended purpose it has been issued for.
  - The 2D layout has been developed based on the OS Mastermap Topography Layer or Topographical surveys where available. The outline design may be subject to change during the subsequent design stages as more detailed topographical survey data becomes available.
  - The 3D aspects of the design have been developed based on Topographical survey data where available. The Environment Agency LiDAR Composite DTM 2m (2020) licensed under the Open Government Licence v3.0 has been used to fill any gaps in the Topographical survey data. The outline design may be subject to change during the subsequent design stages as more detailed topographical survey data becomes available.
  - Public transport stop locations and waiting areas are indicative and may be subject to change.
  - The designs for street lighting, fencing, vehicle restraint systems and other features will be developed in the subsequent design stage.
  - All linear dimensions shown on plan are in metres unless otherwise indicated, and measurements must not be scaled from the drawing.
  - All existing private property accesses along the extents of the proposed scheme are to be maintained where possible. Designs for alternative suitable accesses and accommodation works will be developed where necessary.
  - For the Key Plan please refer to 70086660-WSP-HGN-XX-DR-HW-001000
  - The landscaping details shown are indicative. Refer to drawing numbers 70086660\_WSP\_XX\_DR\_LX\_0001 to 0019 for further details

- Key:**
- Cutlines
  - Area of existing 'Derestricted Highway TRO' to be revoked and extent of new 40mph speed limit TRO
  - Area of existing 'Derestricted Highway TRO' to be revoked and extent of new 30mph speed limit TRO
  - Area of existing Highway to be Stopped Up
  - Area of Highway to be Improved
  - Proposed new Bridleway
  - Existing Public Right of Way - Footpath
  - Existing Public Right of Way - Bridleway
  - Diverted Public Right of Way - Footpath
  - Diverted Public Right of Way - Bridleway
  - Existing Public Right of Way to be Stopped Up - Footpath
  - Existing Public Right of Way to be Stopped Up - Bridleway

- NP New footpath
- PS Footpath stopping up
- PD Footpath diversion
- PA Footpath alterations
- WS Widening of street
- NS Narrowing of street
- JA Junctions alterations
- RW Public right of way alterations
- TS Temporary stopping up
- TR Traffic regulation
- AS Private means of access to be stopped up
- AN New private means of access
- HS Highway to be stopped up
- HI Highway to be improved

REV	DATE	BY	DESCRIPTION	CHK	APP
P01	19/01/2022	JS	FIRST ISSUE		

DRAWING STATUS: **S2 - FOR INFORMATION**



62-64 Hills Road, Cambridge, CB2 1LA, UK  
T+ 44 (0) 1223 558 050, F+ 44 (0) 1223 558 051  
wsp.com

CLIENT: **GREATER CAMBRIDGE PARTNERSHIP**

ARCHITECT:

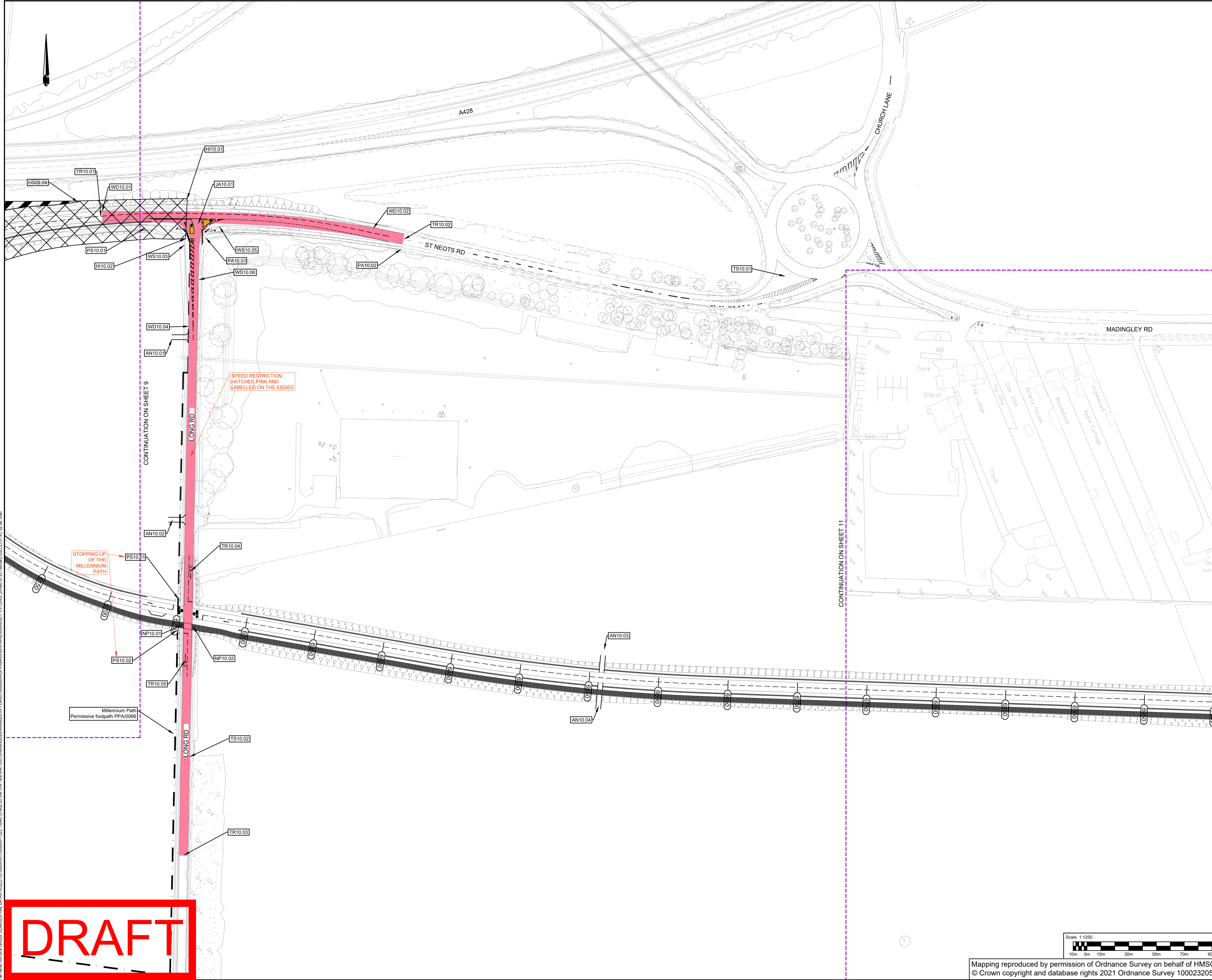
SITE/PROJECT: **C2C TWAO STAGE**

TITLE: **RIGHTS OF WAY, TRAFFIC REGULATIONS AND HIGHWAYS PLANS SHEET 10 OF 17**

SCALE @ A1: 1:1250	CHECKED: BN	APPROVED: BN
PROJECT NO: 70086660	DESIGNED: JS	DRAWN: VR
		DATE: February 23

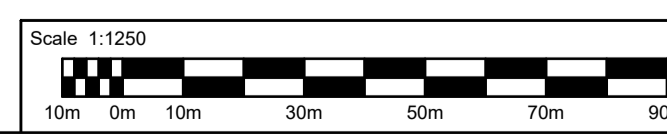
DRAWING NO: 70086660-WSP-HGN-XX-DR-HW-003010	REV: P01
--	----------

© WSP UK Ltd



File name: \\UK.VSPGROUP.COM\CENTRAL\_DATA\PROJECTS\70086660-WSP-HGN-XX-DR-HW-003010\DRAWINGS\HIGHWAYS\03\_DRAWINGS\DRAWINGS\HW\_PLANS\10086660-WSP-HGN-XX-DR-HW-003010\10086660-WSP-HGN-XX-DR-HW-003010\_P01.DWG, printed on 28 February 2022 23:07:43, by SA Job

**DRAFT**



Mapping reproduced by permission of Ordnance Survey on behalf of HMSO. © Crown copyright and database rights 2021 Ordnance Survey 100023205.





DO NOT SCALE

- Notes:**
- This drawing must be printed in colour.
  - All design information shown is outline/indicative. The detailed design of these features will be subject to approval by the Local Planning Authority as part of the deemed planning conditions.
  - The drawing shall only be used for the intended purpose it has been issued for.
  - The 2D layout has been developed based on the OS Mastermap Topography Layer or Topographical surveys where available. The outline design may be subject to change during the subsequent design stages as more detailed topographical survey data becomes available.
  - The 3D aspects of the design have been developed based on Topographical survey data where available. The Environment Agency LiDAR Composite DTM 2m (2020) licensed under the Open Government Licence v3.0 has been used to fill any gaps in the Topographical survey data. The outline design may be subject to change during the subsequent design stages as more detailed topographical survey data becomes available.
  - Public transport stop locations and waiting areas are indicative and may be subject to change.
  - The designs for street lighting, fencing, vehicle restraint systems and other features will be developed in the subsequent design stage.
  - All linear dimensions shown on plan are in metres unless otherwise indicated, and measurements must not be scaled from the drawing.
  - All existing private property accesses along the extents of the proposed scheme are to be maintained where possible. Designs for alternative suitable accesses and accommodation works will be developed where necessary.
  - For the Key Plan please refer to 70086660-WSP-HGN-XX-DR-HW-001000
  - The landscaping details shown are indicative. Refer to drawing numbers 70086660\_WSP\_XX\_DR\_LX\_0001 to 0019 for further details

- Key:**
- Cutlines
  - Area of existing 'Derestricted Highway TRO' to be revoked and extent of new 40mph speed limit TRO
  - Area of existing 'Derestricted Highway TRO' to be revoked and extent of new 30mph speed limit TRO
  - Area of existing Highway to be Stopped Up
  - Area of Highway to be Improved
  - Proposed new Bridleway
  - Existing Public Right of Way - Footpath
  - Existing Public Right of Way - Bridleway
  - Diverted Public Right of Way - Footpath
  - Diverted Public Right of Way - Bridleway
  - Existing Public Right of Way to be Stopped Up - Footpath
  - Existing Public Right of Way to be Stopped Up - Bridleway

- NP New footpath
- PS Footpath stopping up
- PD Footpath diversion
- PA Footpath alterations
- WS Widening of street
- NS Narrowing of street
- JA Junctions alterations
- RW Public right of way alterations
- TS Temporary stopping up
- TR Traffic regulation
- AS Private means of access to be stopped up
- AN New private means of access
- HS Highway to be stopped up
- HI Highway to be improved

P01	19/01/2022	JS	FIRST ISSUE	BN	BN
REV	DATE	BY	DESCRIPTION	CHK	APP

DRAWING STATUS: S2 - FOR INFORMATION

62-64 Hills Road, Cambridge, CB2 1LA, UK  
 T+ 44 (0) 1223 558 050, F+ 44 (0) 1223 558 051  
 wsp.com

CLIENT: GREATER CAMBRIDGE PARTNERSHIP

ARCHITECT:

SITE/PROJECT: C2C TWAO STAGE

TITLE: RIGHTS OF WAY, TRAFFIC REGULATIONS AND HIGHWAYS PLANS SHEET 11 OF 17

SCALE @ A1: 1:1250	CHECKED: BN	APPROVED: BN
PROJECT NO: 70086660	DESIGNED: JS	DRAWN: VR
		DATE: February 23

DRAWING NO: 70086660-WSP-HGN-XX-DR-HW-003011	REV: P01
--	----------

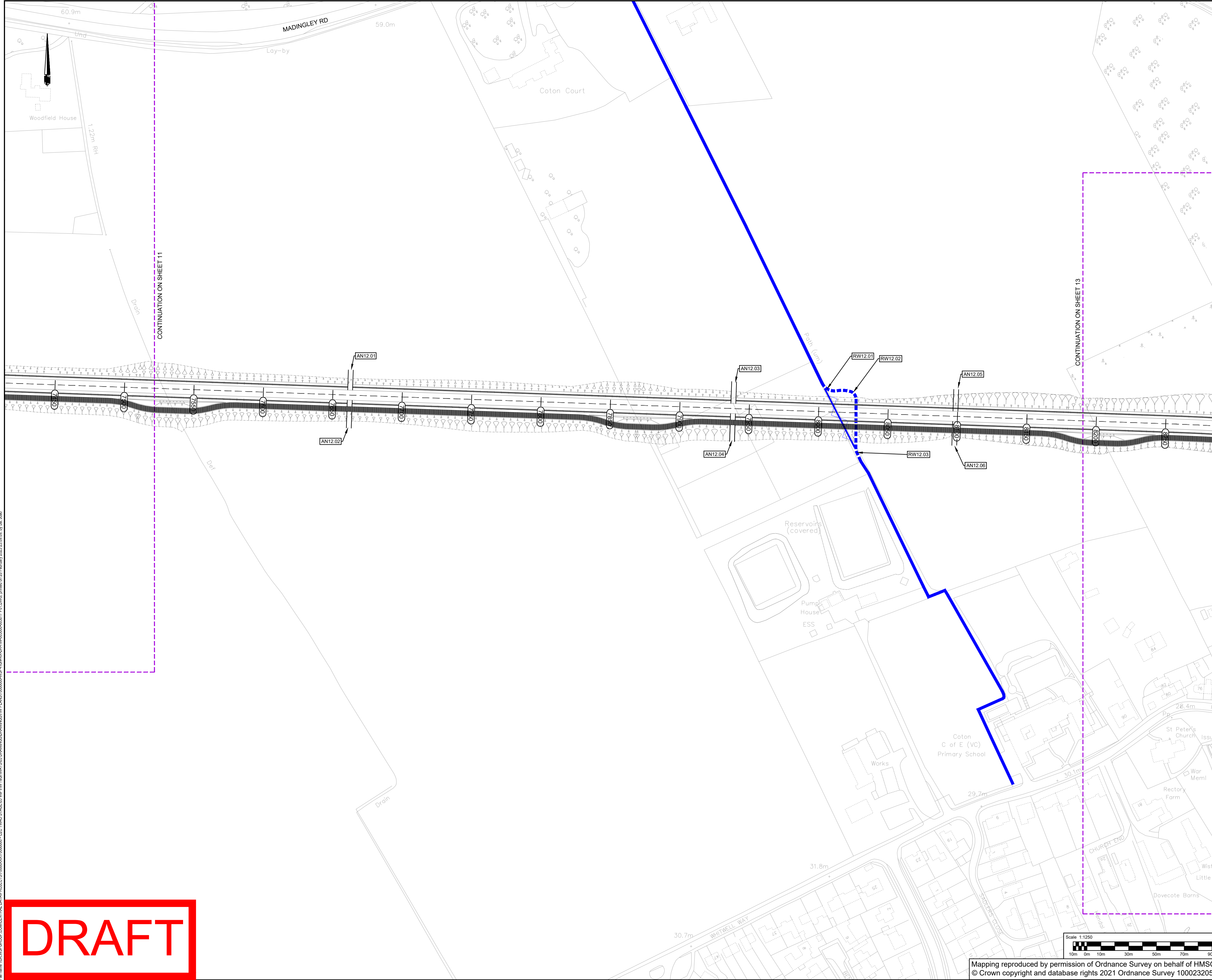


Mapping reproduced by permission of Ordnance Survey on behalf of HMSO. © Crown copyright and database rights 2021 Ordnance Survey 100023205.

**DRAFT**

File name: \\UK.VSPGROUP.COM\CENTRAL\_DATA\PROJECTS\70086660\70086660-WSP-HGN-XX-DR-HW-003011\DWG\_19012022\_P01.DWG, printed on 28 February 2023 20:28:26, by SA\_3090





DO NOT SCALE

- Notes:**
- This drawing must be printed in colour.
  - All design information shown is outline/indicative. The detailed design of these features will be subject to approval by the Local Planning Authority as part of the deemed planning conditions.
  - The drawing shall only be used for the intended purpose it has been issued for.
  - The 2D layout has been developed based on the OS Mastermap Topography Layer or Topographical surveys where available. The outline design may be subject to change during the subsequent design stages as more detailed topographical survey data becomes available.
  - The 3D aspects of the design have been developed based on Topographical survey data where available. The Environment Agency LiDAR Composite DTM 2m (2020) licensed under the Open Environment Licence v3.0 has been used to fill any gaps in the Topographical survey data. The outline design may be subject to change during the subsequent design stages as more detailed topographical survey data becomes available.
  - Public transport stop locations and waiting areas are indicative and may be subject to change.
  - The designs for street lighting, fencing, vehicle restraint systems and other features will be developed in the subsequent design stage.
  - All linear dimensions shown on plan are in metres unless otherwise indicated, and measurements must not be scaled from the drawing.
  - All existing private property accesses along the extents of the proposed scheme are to be maintained where possible. Designs for alternative suitable accesses and accommodation works will be developed where necessary.
  - For the Key Plan please refer to 70086660-WSP-HGN-XX-DR-HW-001000
  - The landscaping details shown are indicative. Refer to drawing numbers 70086660\_WSP\_DR\_LX\_0001 to 0019 for further details

- Key:**
- Cutlines
  - Area of existing 'Derestricted Highway TRO' to be revoked and extent of new 40mph speed limit TRO
  - Area of existing 'Derestricted Highway TRO' to be revoked and extent of new 30mph speed limit TRO
  - Area of existing Highway to be Stopped Up
  - Area of Highway to be Improved
  - Proposed new Bridleway
  - Existing Public Right of Way - Footpath
  - Existing Public Right of Way - Bridleway
  - Diverted Public Right of Way - Footpath
  - Diverted Public Right of Way - Bridleway
  - Existing Public Right of Way to be Stopped Up - Footpath
  - Existing Public Right of Way to be Stopped Up - Bridleway

- NP New footpath
- PS Footpath stopping up
- PD Footpath diversion
- PA Footpath alterations
- WS Widening of street
- NS Narrowing of street
- JA Junctions alterations
- RW Public right of way alterations
- TS Temporary stopping up
- TR Traffic regulation
- AS Private means of access to be stopped up
- AN New private means of access
- HS Highway to be stopped up
- HI Highway to be improved

NO	DATE	BY	DESCRIPTION	CHK	APP
P01	19/01/2022	JS	FIRST ISSUE		

DRAWING STATUS: **S2 - FOR INFORMATION**

62-64 Hills Road, Cambridge, CB2 1LA, UK  
T+ 44 (0) 1223 558 050, F+ 44 (0) 1223 558 051  
wsp.com

CLIENT: **GREATER CAMBRIDGE PARTNERSHIP**

ARCHITECT:

SITE/PROJECT: **C2C TWA0 STAGE**

TITLE: **RIGHTS OF WAY, TRAFFIC REGULATIONS AND HIGHWAYS PLANS SHEET 12 OF 17**

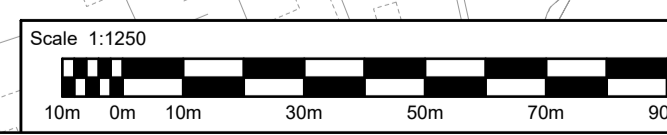
SCALE @ A1: 1:1250	CHECKED: BN	APPROVED: BN
PROJECT NO: 70086660	DESIGNED: JS	DRAWN: VR
		DATE: February 23

DRAWING NO: 70086660-WSP-HGN-XX-DR-HW-003012	REV: P01
--	----------

© WSP UK Ltd

File name: U:\VSPGROUP\COMMON\DATA\PROJECTS\70086660\70086660\_C2C\_TWA0\_STAGE\03\_WPHW\_HGWAYS\03\_DRAWINGS\DRAWINGS\HW\_PLANS\70086660-WSP-HGN-XX-DR-HW-003012\_P01.DWG, printed on 28 February 2022 23:09:18, by SA Jobo

**DRAFT**



Mapping reproduced by permission of Ordnance Survey on behalf of HMSO. © Crown copyright and database rights 2021 Ordnance Survey 100023205.



DO NOT SCALE

Notes:

- This drawing must be printed in colour.
- All design information shown is outline/indicative. The detailed design of these features will be subject to approval by the Local Planning Authority as part of the deemed planning conditions.
- The drawing shall only be used for the intended purpose it has been issued for.
- The 2D layout has been developed based on the OS Mastermap Topography Layer or Topographical surveys where available. The outline design may be subject to change during the subsequent design stages as more detailed topographical survey data becomes available.
- The 3D aspects of the design have been developed based on Topographical survey data where available. The Environment Agency LiDAR Composite DTM 2m (2020) licensed under the Open Government Licence v3.0 has been used to fill any gaps in the Topographical survey data. The outline design may be subject to change during the subsequent design stages as more detailed topographical survey data becomes available.
- Public transport stop locations and waiting areas are indicative and may be subject to change.
- The designs for street lighting, fencing, vehicle restraint systems and other features will be developed in the subsequent design stage.
- All linear dimensions shown on plan are in metres unless otherwise indicated, and measurements must not be scaled from the drawing.
- All existing private property accesses along the extents of the proposed scheme are to be maintained where possible. Designs for alternative suitable accesses and accommodation works will be developed where necessary.
- For the Key Plan please refer to 70086660-WSP-HGN-XX-DR-HW-001000
- The landscaping details shown are indicative. Refer to drawing numbers 70086660\_WSP\_XX\_DR\_LX\_0001 to 0019 for further details

Key:

- Cutlines
- Area of existing 'Derestricted Highway TRO' to be revoked and extent of new 40mph speed limit TRO
- Area of existing 'Derestricted Highway TRO' to be revoked and extent of new 30mph speed limit TRO
- Area of existing Highway to be Stopped Up
- Area of Highway to be Improved
- Proposed new Bridleway
- Existing Public Right of Way - Footpath
- Existing Public Right of Way - Bridleway
- Diverted Public Right of Way - Footpath
- Diverted Public Right of Way - Bridleway
- Existing Public Right of Way to be Stopped Up - Footpath
- Existing Public Right of Way to be Stopped Up - Bridleway

- NP New footpath
- PS Footpath stopping up
- PD Footpath diversion
- PA Footpath alterations
- WS Widening of street
- NS Narrowing of street
- JA Junctions alterations
- RW Public right of way alterations
- TS Temporary stopping up
- TR Traffic regulation
- AS Private means of access to be stopped up
- AN New private means of access
- HS Highway to be stopped up
- HI Highway to be improved

REV	DATE	BY	DESCRIPTION	CHK	APP
P01	19/01/2022	JS	FIRST ISSUE	BN	BN

DRAWING STATUS: S2 - FOR INFORMATION



62-64 Hills Road, Cambridge, CB2 1LA, UK  
T+ 44 (0) 1223 558 050, F+ 44 (0) 1223 558 051  
wsp.com

CLIENT: GREATER CAMBRIDGE PARTNERSHIP

ARCHITECT:

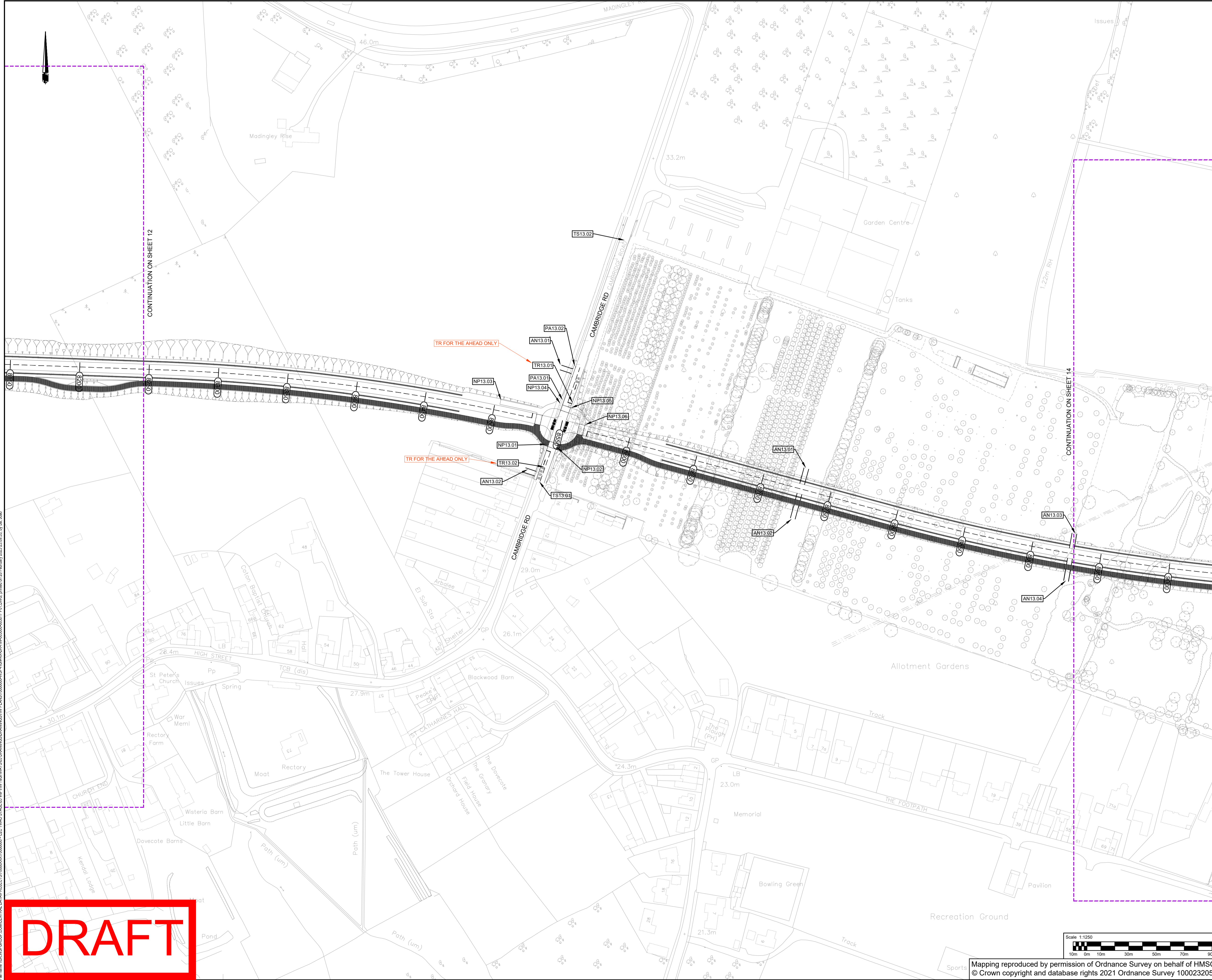
SITE/PROJECT: C2C TWA0 STAGE

TITLE: RIGHTS OF WAY, TRAFFIC REGULATIONS AND HIGHWAYS PLANS SHEET 13 OF 17

SCALE @ A1: 1:1250	CHECKED: BN	APPROVED: BN
PROJECT NO: 70086660	DESIGNED: JS	DATE: February 23

DRAWING NO: 70086660-WSP-HGN-XX-DR-HW-003013	REV: P01
--	----------

© WSP UK Ltd



File name: U:\VSP\GROUP\COMMON\DATA\PROJECTS\70086660\C2C TWA0 STAGE\C2C TWA0 STAGE\HGN\HGN-XX-DR-HW-003013\DWG\_P01.DWG, printed on 28 February 2022 23:05:43, by SA\_300

**DRAFT**

Mapping reproduced by permission of Ordnance Survey on behalf of HMSO. © Crown copyright and database rights 2021 Ordnance Survey 100023205.



DO NOT SCALE

Notes:

- This drawing must be printed in colour.
- All design information shown is outline/indicative. The detailed design of these features will be subject to approval by the Local Planning Authority as part of the deemed planning conditions.
- The drawing shall only be used for the intended purpose it has been issued for.
- The 2D layout has been developed based on the OS Mastermap Topography Layer or Topographical surveys where available. The outline design may be subject to change during the subsequent design stages as more detailed topographical survey data becomes available.
- The 3D aspects of the design have been developed based on Topographical survey data where available. The Environment Agency LiDAR Composite DTM 2m (2020) licensed under the Open Government Licence v3.0 has been used to fill any gaps in the Topographical survey data. The outline design may be subject to change during the subsequent design stages as more detailed topographical survey data becomes available.
- Public transport stop locations and waiting areas are indicative and may be subject to change.
- The designs for street lighting, fencing, vehicle restraint systems and other features will be developed in the subsequent design stage.
- All linear dimensions shown on plan are in metres unless otherwise indicated, and measurements must not be scaled from the drawing.
- All existing private property accesses along the extents of the proposed scheme are to be maintained where possible. Designs for alternative suitable accesses and accommodation works will be developed where necessary.
- For the Key Plan please refer to 70086660-WSP-HGN-XX-DR-HW-001000
- The landscaping details shown are indicative. Refer to drawing numbers 70086660\_WSP\_XX\_DR\_LX\_0001 to 0019 for further details

Key:

- Cutlines
- Area of existing 'Derestricted Highway TRO' to be revoked and extent of new 40mph speed limit TRO
- Area of existing 'Derestricted Highway TRO' to be revoked and extent of new 30mph speed limit TRO
- Area of existing Highway to be Stopped Up
- Area of Highway to be Improved
- Proposed new Bridleway
- Existing Public Right of Way - Footpath
- Existing Public Right of Way - Bridleway
- Diverted Public Right of Way - Footpath
- Diverted Public Right of Way - Bridleway
- Existing Public Right of Way to be Stopped Up - Footpath
- Existing Public Right of Way to be Stopped Up - Bridleway

- NP New footpath
- PS Footpath stopping up
- PD Footpath diversion
- PA Footpath alterations
- WS Widening of street
- NS Narrowing of street
- JA Junctions alterations
- RW Public right of way alterations
- TS Temporary stopping up
- TR Traffic regulation
- AS Private means of access to be stopped up
- AN New private means of access
- HS Highway to be stopped up
- HI Highway to be improved

REV	DATE	BY	DESCRIPTION	CHK	APP
P01	19/01/2022	JS	FIRST ISSUE	BN	BN

DRAWING STATUS: S2 - FOR INFORMATION



62-64 Hills Road, Cambridge, CB2 1LA, UK  
T+ 44 (0) 1223 558 050, F+ 44 (0) 1223 558 051  
wsp.com

CLIENT: GREATER CAMBRIDGE PARTNERSHIP

ARCHITECT:

SITE/PROJECT: C2C TWA0 STAGE

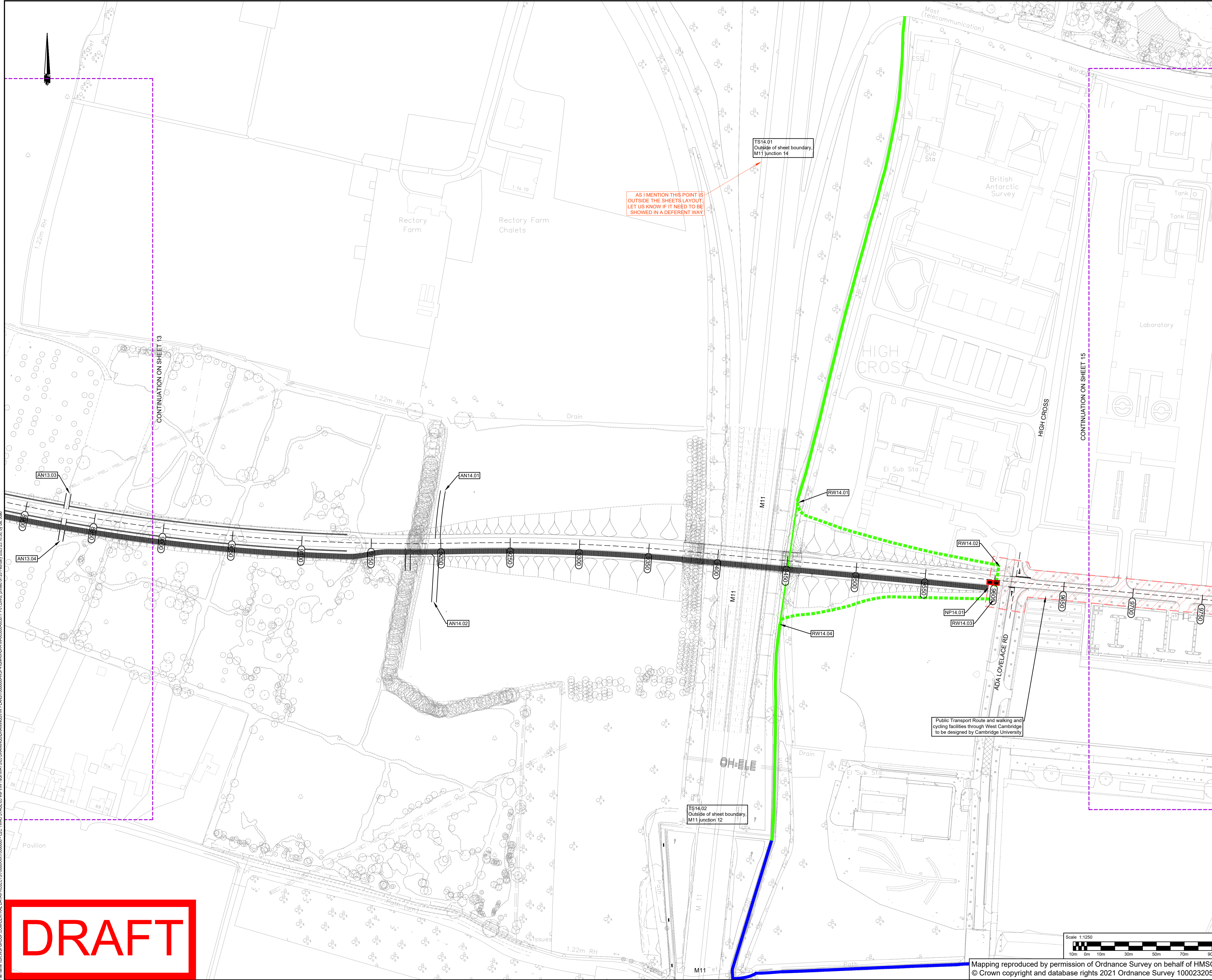
TITLE: RIGHTS OF WAY, TRAFFIC REGULATIONS AND HIGHWAYS PLANS SHEET 14 OF 17

SCALE @ A1:	CHECKED:	APPROVED:
1:1250	BN	BN

PROJECT NO:	DESIGNED:	DRAWN:	DATE:
70086660	JS	VR	February 23

DRAWING NO:	REV:
70086660-WSP-HGN-XX-DR-HW-003014	P01

© WSP UK Ltd



AS I MENTION THIS POINT IS OUTSIDE THE SHEET'S LAYOUT LET US KNOW IF IT NEED TO BE SHOWED IN A DEFERENT WAY

TS14.01 Outside of sheet boundary, M11 junction 14

TS14.02 Outside of sheet boundary, M11 junction 12

Public Transport Route and walking and cycling facilities through West Cambridge to be designed by Cambridge University

DRAFT

File name: \\UK.VSPGROUP.COM\CENTRAL\_DATA\PROJECTS\70086660\C2C TWA0 STAGE\03 WPHW\HIGHWAYS\03 DRAWINGS\DRAWINGS\HW PLANS\70086660\WSP-HGN-XX-DR-HW-003014.dwg, created on 28 February 2022 23:10:38, by SLB\_309

Mapping reproduced by permission of Ordnance Survey on behalf of HMSO. © Crown copyright and database rights 2021 Ordnance Survey 100023205.



DO NOT SCALE

Notes:

1. This drawing must be printed in colour.
2. All design information shown is outline/indicative. The detailed design of these features will be subject to approval by the Local Planning Authority as part of the deemed planning conditions.
3. The drawing shall only be used for the intended purpose it has been issued for.
4. The 2D layout has been developed based on the OS Mastermap Topography Layer or Topographical surveys where available. The outline design may be subject to change during the subsequent design stages as more detailed topographical survey data becomes available.
5. The 3D aspects of the design have been developed based on Topographical survey data where available. The Environment Agency LiDAR Composite DTM 2m (2020) licensed under the Open Government Licence v3.0 has been used to fill any gaps in the Topographical survey data. The outline design may be subject to change during the subsequent design stages as more detailed topographical survey data becomes available.
6. Public transport stop locations and waiting areas are indicative and may be subject to change.
7. The designs for street lighting, fencing, vehicle restraint systems and other features will be developed in the subsequent design stage.
8. All linear dimensions shown on plan are in metres unless otherwise indicated, and measurements must not be scaled from the drawing.
9. All existing private property accesses along the extents of the proposed scheme are to be maintained where possible. Designs for alternative suitable accesses and accommodation works will be developed where necessary.
10. For the Key Plan please refer to 70086660-WSP-HGN-XX-DR-HW-001000
11. The landscaping details shown are indicative. Refer to drawing numbers 70086660\_WSP\_XX\_DR\_LX\_0001 to 0019 for further details

Key:

- - - - - Cutlines
- Area of existing 'Derestricted Highway TRO' to be revoked and extent of new 40mph speed limit TRO
- Area of existing 'Derestricted Highway TRO' to be revoked and extent of new 30mph speed limit TRO
- Area of existing Highway to be Stopped Up
- Area of Highway to be Improved
- Proposed new Bridleway
- Existing Public Right of Way - Footpath
- Existing Public Right of Way - Bridleway
- Diverted Public Right of Way - Footpath
- Diverted Public Right of Way - Bridleway
- Existing Public Right of Way to be Stopped Up - Footpath
- Existing Public Right of Way to be Stopped Up - Bridleway

- NP New footpath
- PS Footpath stopping up
- PD Footpath diversion
- PA Footpath alterations
- WS Widening of street
- NS Narrowing of street
- JA Junctions alterations
- RW Public right of way alterations
- TS Temporary stopping up
- TR Traffic regulation
- AS Private means of access to be stopped up
- AN New private means of access
- HS Highway to be stopped up
- HI Highway to be improved

REV	DATE	BY	DESCRIPTION	CHK	APP
P01	19/01/2022	JS	FIRST ISSUE	BN	BN

DRAWING STATUS: S2 - FOR INFORMATION



62-64 Hills Road, Cambridge, CB2 1LA, UK  
T+ 44 (0) 1223 558 050, F+ 44 (0) 1223 558 051  
wsp.com

CLIENT: GREATER CAMBRIDGE PARTNERSHIP

ARCHITECT:

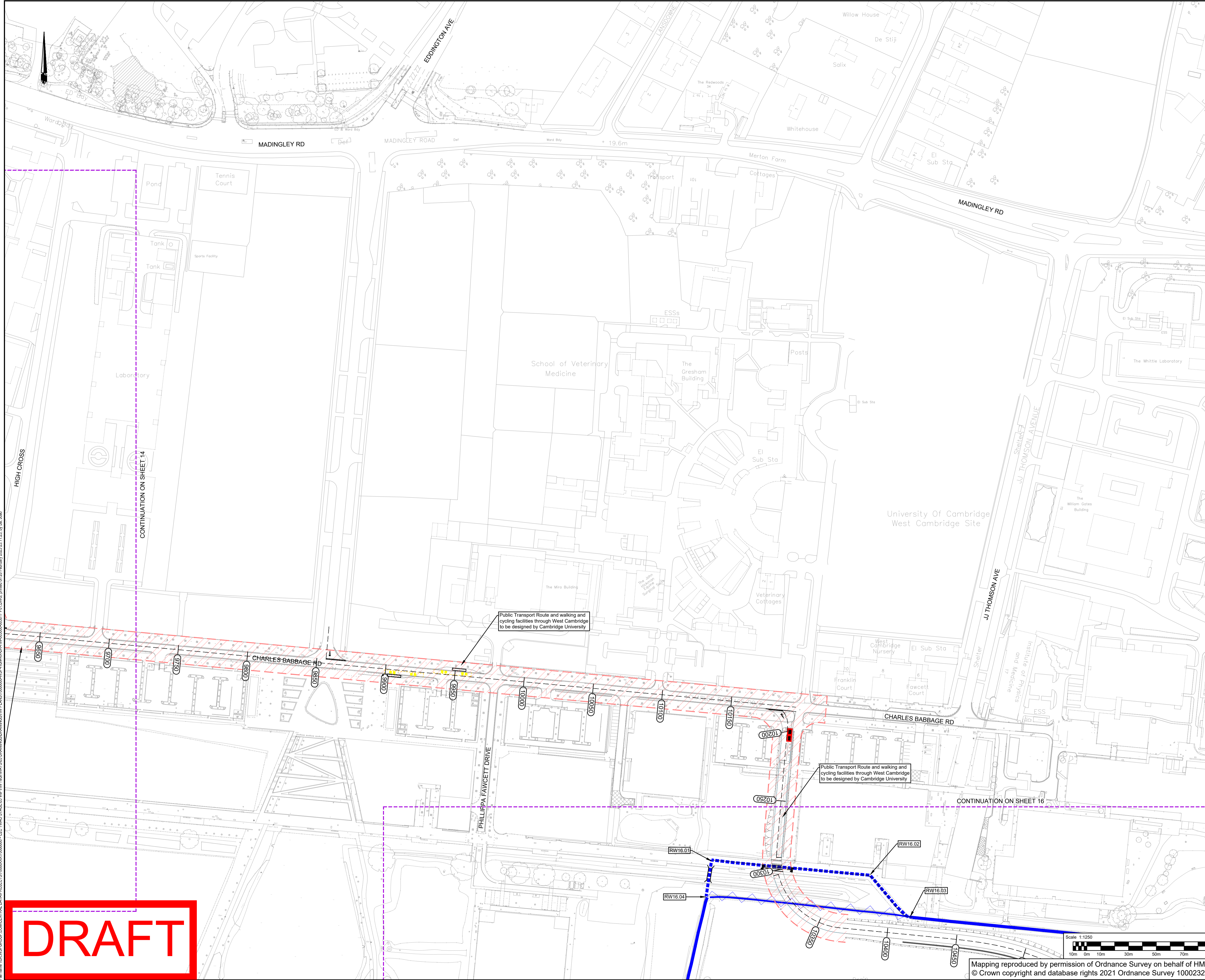
SITE/PROJECT: C2C TWAO STAGE

TITLE: RIGHTS OF WAY, TRAFFIC REGULATIONS AND HIGHWAYS PLANS SHEET 15 OF 17

SCALE @ A1: 1:1250	CHECKED: BN	APPROVED: BN
PROJECT NO: 70086660	DESIGNED: JS	DRAWN: VR
		DATE: February 23

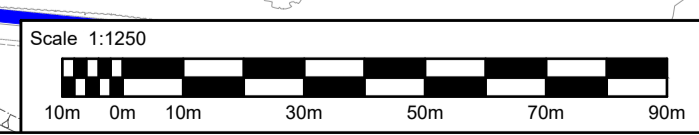
DRAWING NO: 70086660-WSP-HGN-XX-DR-HW-003015	REV: P01
--	----------

© WSP UK Ltd



File name: U:\KSP\GUP\COMCENTRAL\DATA\PROJECTS\70086660\C2C TWAO STAGE\03 WIP\HW HIGHWAYS\03 DRAWINGS\DRAWINGS\HW PLANS\70086660-WSP-HGN-XX-DR-HW-003015 P01.DWG, printed on 28 February 2023 23:17:25, by SA Job

**DRAFT**



Mapping reproduced by permission of Ordnance Survey on behalf of HMSO. © Crown copyright and database rights 2021 Ordnance Survey 100023205.



DO NOT SCALE

Notes:

- This drawing must be printed in colour.
- All design information shown is outline/indicative. The detailed design of these features will be subject to approval by the Local Planning Authority as part of the deemed planning conditions.
- The drawing shall only be used for the intended purpose it has been issued for.
- The 2D layout has been developed based on the OS Mastermap Topography Layer or Topographical surveys where available. The outline design may be subject to change during the subsequent design stages as more detailed topographical survey data becomes available.
- The 3D aspects of the design have been developed based on Topographical survey data where available. The Environment Agency LiDAR Composite DTM 2m (2020) licensed under the Open Government Licence v3.0 has been used to fill any gaps in the Topographical survey data. The outline design may be subject to change during the subsequent design stages as more detailed topographical survey data becomes available.
- Public transport stop locations and waiting areas are indicative and may be subject to change.
- The designs for street lighting, fencing, vehicle restraint systems and other features will be developed in the subsequent design stage.
- All linear dimensions shown on plan are in metres unless otherwise indicated, and measurements must not be scaled from the drawing.
- All existing private property accesses along the extents of the proposed scheme are to be maintained where possible. Designs for alternative suitable accesses and accommodation works will be developed where necessary.
- For the Key Plan please refer to 70086660-WSP-HGN-XX-DR-HW-001000
- The landscaping details shown are indicative. Refer to drawing numbers 70086660\_WSP\_XX\_DR\_LX\_0001 to 0019 for further details

Key:

- Outlines
- Area of existing 'Derestricted Highway TRO' to be revoked and extent of new 40mph speed limit TRO
- Area of existing 'Derestricted Highway TRO' to be revoked and extent of new 30mph speed limit TRO
- Area of existing Highway to be Stopped Up
- Area of Highway to be Improved
- Proposed new Bridleway
- Existing Public Right of Way - Footpath
- Existing Public Right of Way - Bridleway
- Diverted Public Right of Way - Footpath
- Diverted Public Right of Way - Bridleway
- Existing Public Right of Way to be Stopped Up - Footpath
- Existing Public Right of Way to be Stopped Up - Bridleway

- NP New footpath
- PS Footpath stopping up
- PD Footpath diversion
- PA Footpath alterations
- WS Widening of street
- NS Narrowing of street
- JA Junctions alterations
- RW Public right of way alterations
- TS Temporary stopping up
- TR Traffic regulation
- AS Private means of access to be stopped up
- AN New private means of access
- HS Highway to be stopped up
- HI Highway to be improved

REV	DATE	BY	DESCRIPTION	CHK	APP
P01	19/01/2022	JS	FIRST ISSUE		

DRAWING STATUS: S2 - FOR INFORMATION



62-64 Hills Road, Cambridge, CB2 1LA, UK  
 T+ 44 (0) 1223 558 050, F+ 44 (0) 1223 558 051  
 wsp.com

CLIENT: GREATER CAMBRIDGE PARTNERSHIP

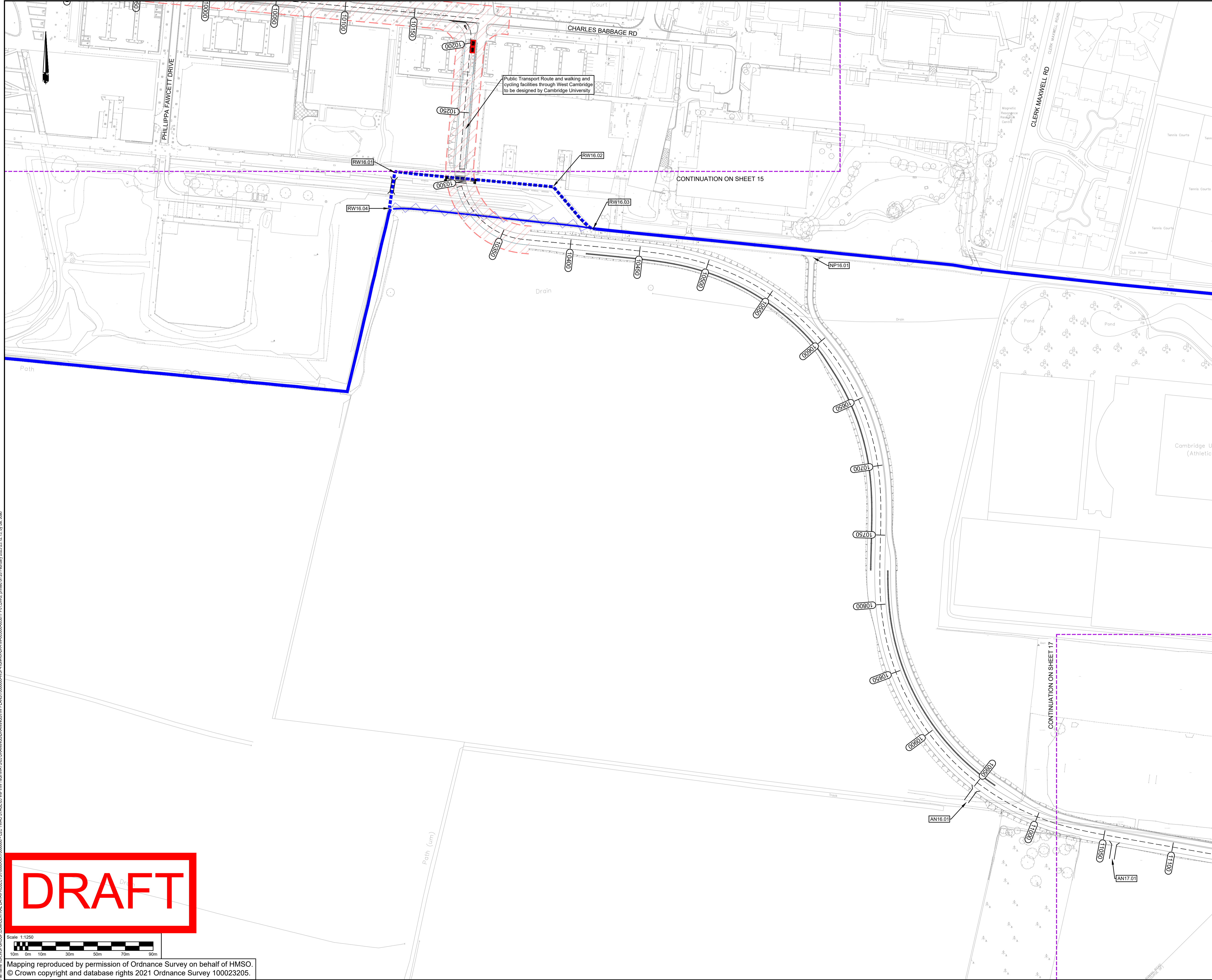
ARCHITECT:

SITE/PROJECT: C2C TWAO STAGE

TITLE:  
 RIGHTS OF WAY, TRAFFIC REGULATIONS  
 AND HIGHWAYS PLANS  
 SHEET 16 OF 17

SCALE @ A1:	CHECKED:	APPROVED:
1:1250	BN	BN
PROJECT NO:	DESIGNED:	DRAWN:
70086660	JS	VR
DRAWING NO:	DATE:	REV:
70086660-WSP-HGN-XX-DR-HW-003016	February 23	P01

© WSP UK Ltd



DRAFT

Scale 1:1250  
 10m 0m 10m 30m 50m 70m 90m  
 Mapping reproduced by permission of Ordnance Survey on behalf of HMSO.  
 © Crown copyright and database rights 2021 Ordnance Survey 100023205.

File name: \\UK.VSPGROUP.COM\CENTRAL\_DATA\PROJECTS\70086660\70086660\_C2C\_TWAO\_STAGE\03\_WPHHW\_HGHWAYS\03\_DRAWINGS\DRAWINGS\HW\_PLANS\70086660-WSP-HGN-XX-DR-HW-003016\_P01.DWG, printed on 28 February 2022 23:13, by SA Jobo



DO NOT SCALE

Notes:

- This drawing must be printed in colour.
- All design information shown is outline/indicative. The detailed design of these features will be subject to approval by the Local Planning Authority as part of the deemed planning conditions.
- The drawing shall only be used for the intended purpose it has been issued for.
- The 2D layout has been developed based on the OS Mastermap Topography Layer or Topographical surveys where available. The outline design may be subject to change during the subsequent design stages as more detailed topographical survey data becomes available.
- The 3D aspects of the design have been developed based on Topographical survey data where available. The Environment Agency LiDAR Composite DTM 2m (2020) licensed under the Open Government Licence v3.0 has been used to fill any gaps in the Topographical survey data. The outline design may be subject to change during the subsequent design stages as more detailed topographical survey data becomes available.
- Public transport stop locations and waiting areas are indicative and may be subject to change.
- The designs for street lighting, fencing, vehicle restraint systems and other features will be developed in the subsequent design stage.
- All linear dimensions shown on plan are in metres unless otherwise indicated, and measurements must not be scaled from the drawing.
- All existing private property accesses along the extents of the proposed scheme are to be maintained where possible. Designs for alternative suitable accesses and accommodation works will be developed where necessary.
- For the Key Plan please refer to 70086660-WSP-HGN-XX-DR-HW-001000
- The landscaping details shown are indicative. Refer to drawing numbers 70086660\_WSP\_XX\_DR\_LX\_0001 to 0019 for further details

Key:

- Outlines
- Area of existing 'Derestricted Highway TRO' to be revoked and extent of new 40mph speed limit TRO
- Area of existing 'Derestricted Highway TRO' to be revoked and extent of new 30mph speed limit TRO
- Area of existing Highway to be Stopped Up
- Area of Highway to be Improved
- Proposed new Bridleway
- Existing Public Right of Way - Footpath
- Existing Public Right of Way - Bridleway
- Diverted Public Right of Way - Footpath
- Diverted Public Right of Way - Bridleway
- Existing Public Right of Way to be Stopped Up - Footpath
- Existing Public Right of Way to be Stopped Up - Bridleway

- NP New footpath
- PS Footpath stopping up
- PD Footpath diversion
- PA Footpath alterations
- WS Widening of street
- NS Narrowing of street
- JA Junctions alterations
- RW Public right of way alterations
- TS Temporary stopping up
- TR Traffic regulation
- AS Private means of access to be stopped up
- AN New private means of access
- HS Highway to be stopped up
- HI Highway to be improved

REV	DATE	BY	DESCRIPTION	CHK	APP
P01	19/01/2022	JS	FIRST ISSUE	BN	BN

DRAWING STATUS: S2 - FOR INFORMATION



62-64 Hills Road, Cambridge, CB2 1LA, UK  
T+ 44 (0) 1223 558 050, F+ 44 (0) 1223 558 051  
wsp.com

CLIENT: GREATER CAMBRIDGE PARTNERSHIP

ARCHITECT:

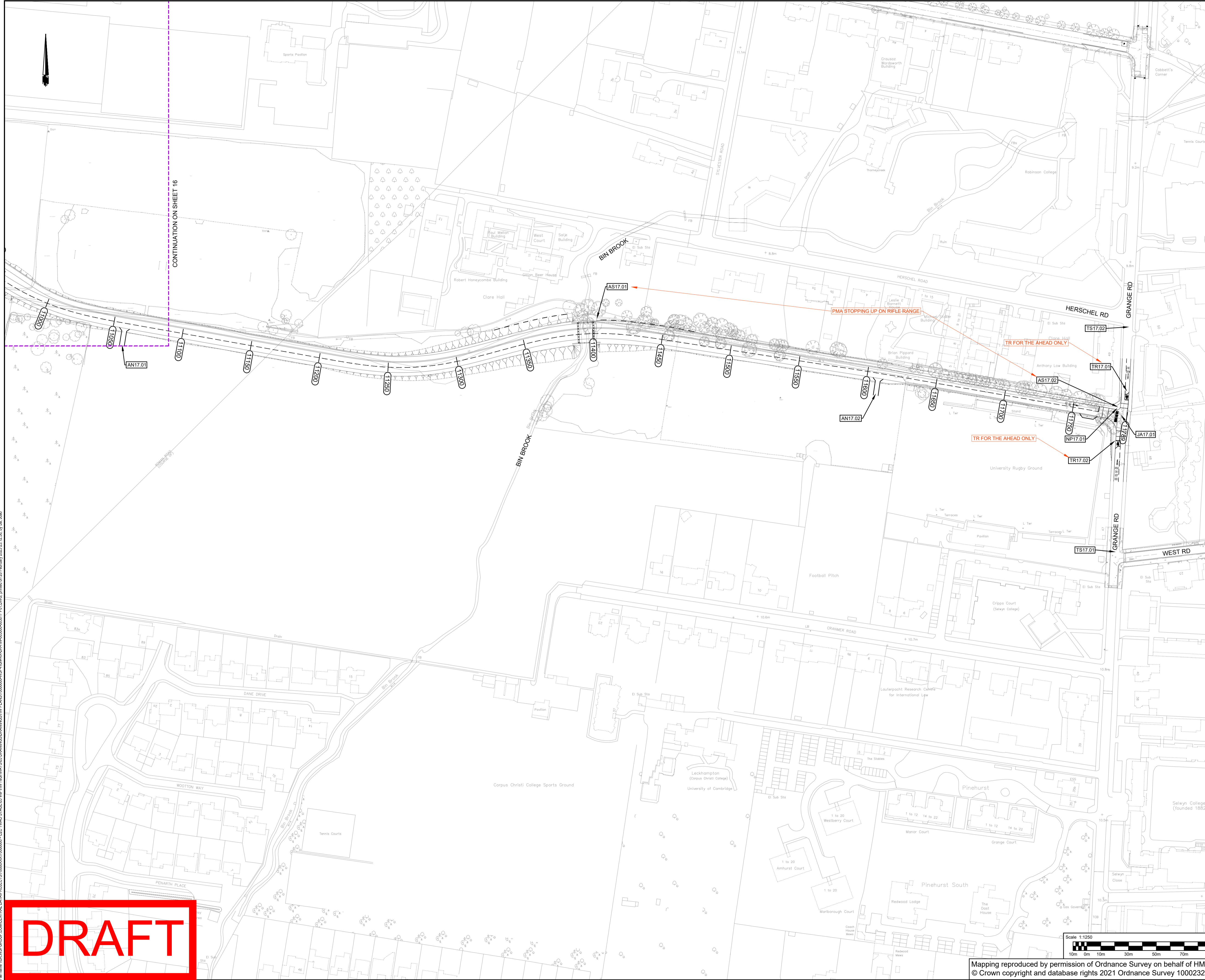
SITE/PROJECT: C2C TWAO STAGE

TITLE: RIGHTS OF WAY, TRAFFIC REGULATIONS AND HIGHWAYS PLANS SHEET 17 OF 17

SCALE @ A1: 1:1250	CHECKED: BN	APPROVED: BN
PROJECT NO: 70086660	DESIGNED: JS	DRAWN: VR
		DATE: February 23

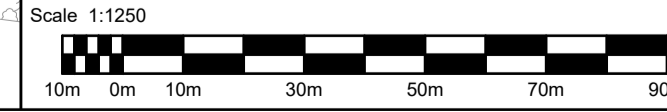
DRAWING NO: 70086660-WSP-HGN-XX-DR-HW-003017	REV: P01
--	----------

© WSP UK Ltd



File name: U:\VSP\GROUP\CENTRAL DATA\PROJECTS\70086660\70086660\_C2C\_TWAO\_STAGE\03\_WPHW\HIGHWAYS\03\_DRAWINGS\DRAWINGS\HW\_PLANS\70086660-WSP-HGN-XX-DR-HW-003017\_P01.DWG, printed on 28 February 2023 23:12:38, by SA\_009

**DRAFT**



Mapping reproduced by permission of Ordnance Survey on behalf of HMSO. © Crown copyright and database rights 2021 Ordnance Survey 100023205.