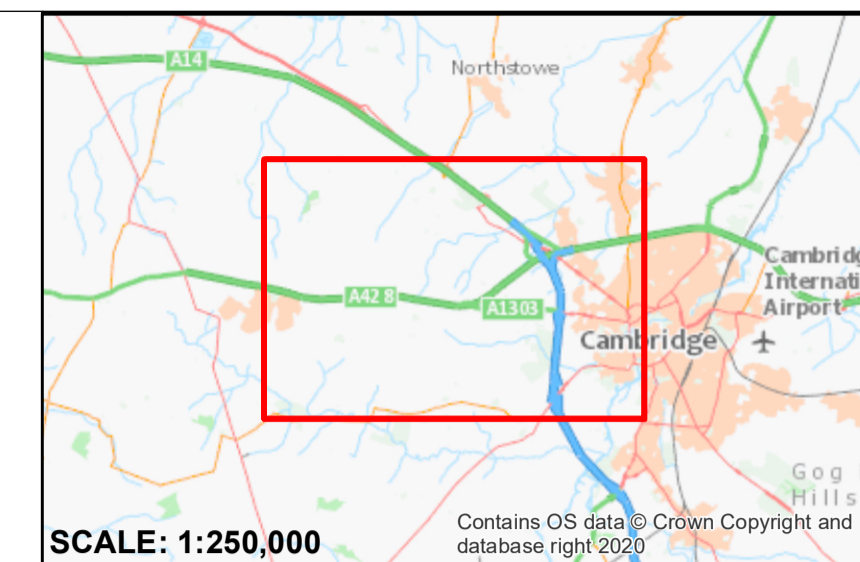



# The Cambourne to Cambridge Order[X]

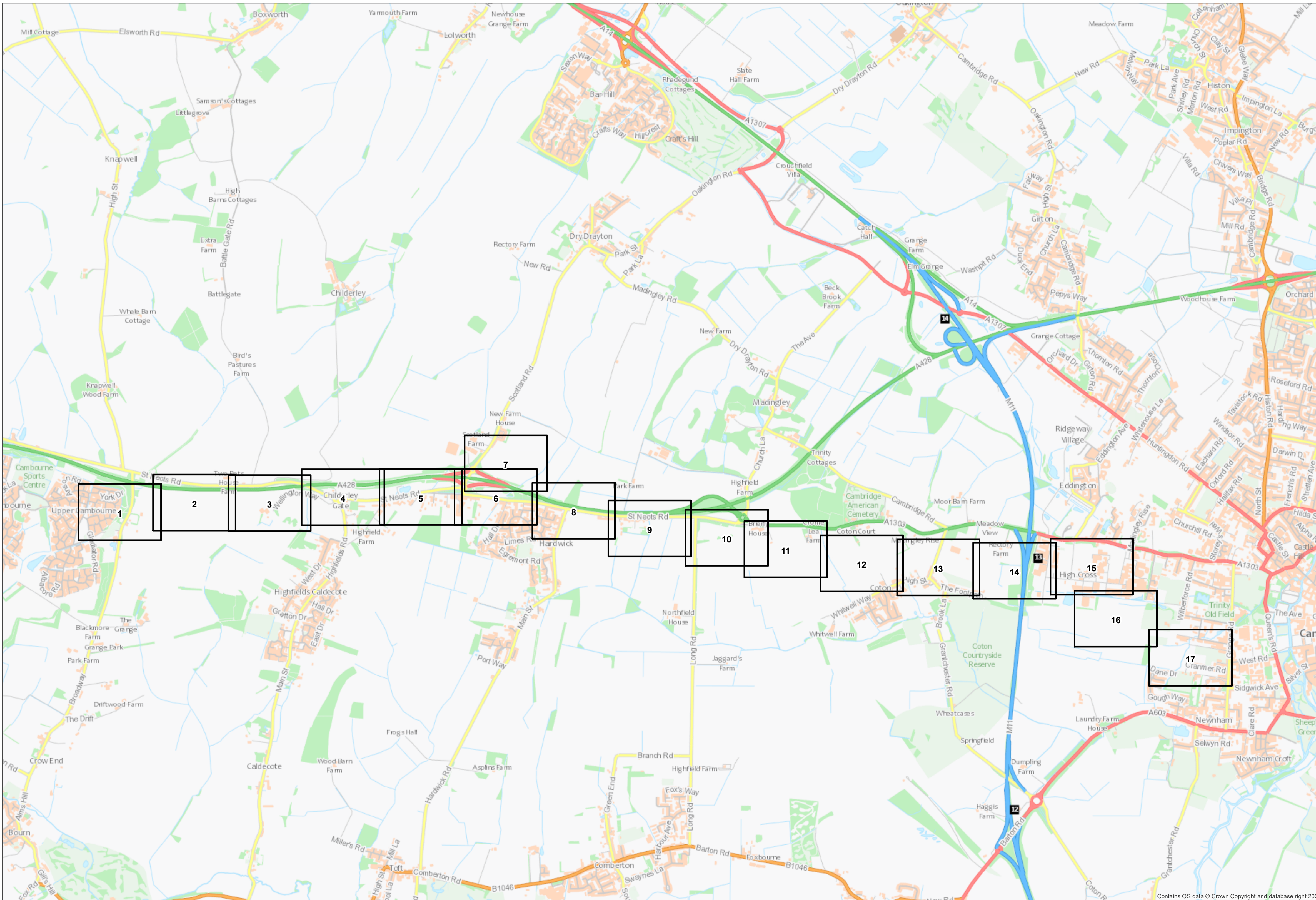
## Works and Land Plans

### Key Plan



SCALE: 1:250,000  
Contains OS data © Crown Copyright and database right 2020

KEY  
[ ] SHEETS




**DRAFT**

Note: The area enclosed by any limit of deviation or by any limit of land to be acquired or used is the area extending to the outer edge of the line marking those limits.

OS map data reproduced by permission of Ordnance Survey on behalf of HMSO. © Crown copyright. All rights reserved.  
Ordnance Survey licence number 0100031673



Alternative Reference	Revision
Sheet 1 - Location Plan	P01.6
Drawing Number	
70086660-OD03-000	

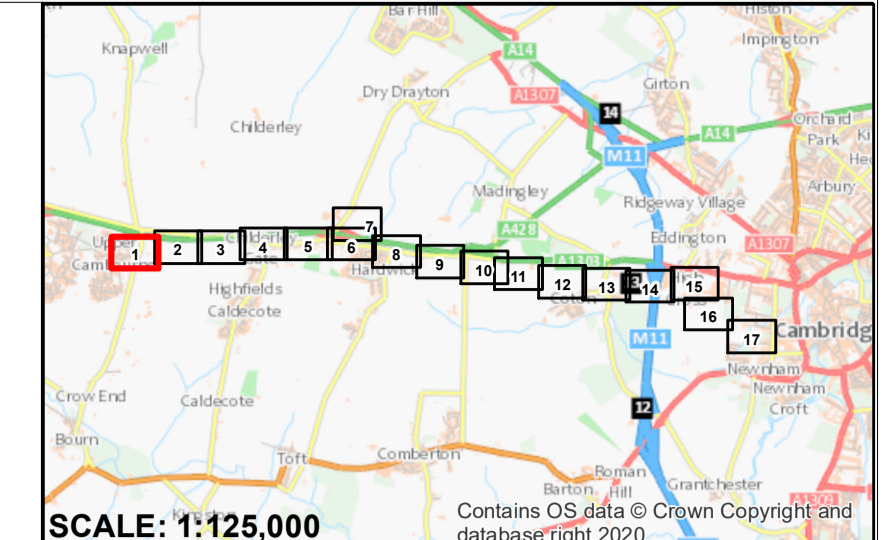


County of Cambridgeshire  
 District of South Cambridgeshire  
 Parishes of Bourn, Cambourne

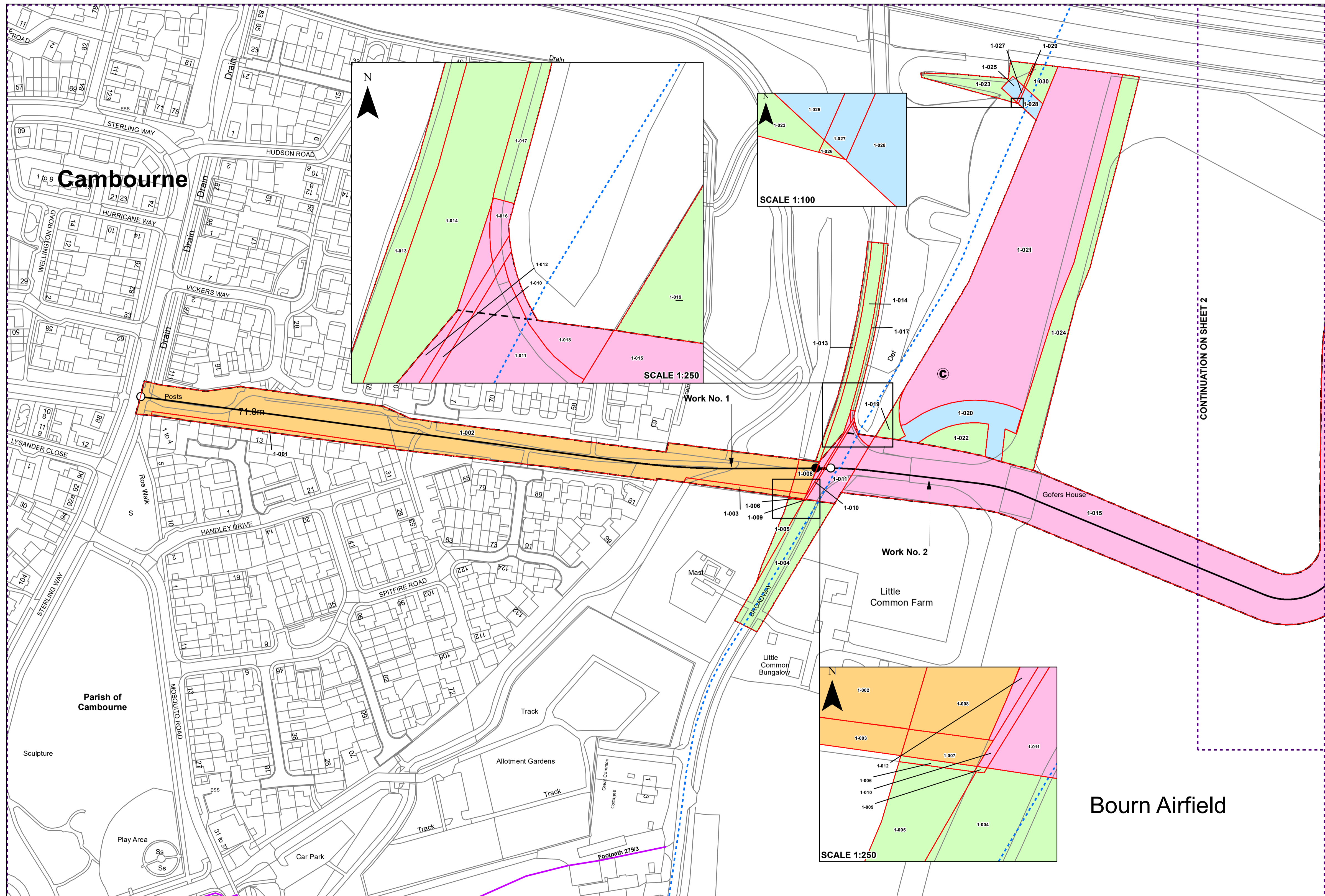
# The Cambourne to Cambridge Order[X]

## Works and Land Plans

Sheet No. 1 of 17



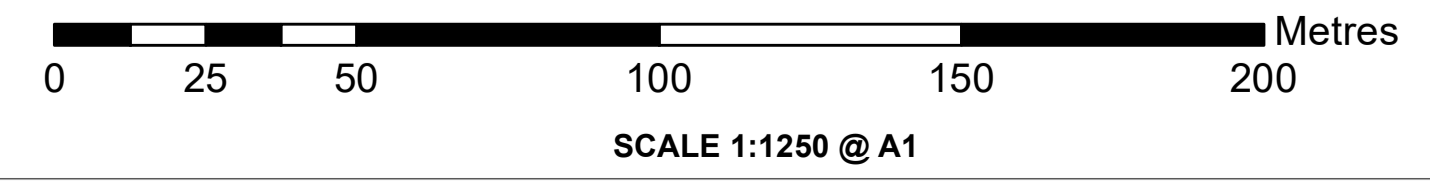
- KEY**
- UNRESTRICTED POWERS TO ACQUIRE LAND
  - POWERS OF LIMITED TEMPORARY USE OF LAND AND ACQUISITION OF PERMANENT RIGHTS
  - POWERS LIMITED TO TEMPORARY USE OF LAND
  - LAND SUBJECT TO ALL ORDER POWERS EXCEPT FOR COMPULSORY ACQUISITION
  - PERMANENT ACQUISITION OF AIRSPACE: RIGHTS TO ACCESS AT GROUND LEVEL FOR MAINTENANCE OF BRIDGE AND TEMPORARY USE OF LAND FOR CONSTRUCTION OF OVERBRIDGE
  - PARISH BOUNDARIES (PARISHES LISTED IN **BOLD** IN THE TITLE BLOCK ARE WITHIN THE SCHEME LIMITS)
  - COUNTY / BOROUGH / DISTRICT BOUNDARY
  - OUTLINE
  - PLOT BOUNDARY
  - PUBLIC RIGHT OF WAY - FOOTPATH
  - PUBLIC RIGHT OF WAY - BRIDLEWAY
  - PUBLIC RIGHT OF WAY - PROPOSED FOOTPATH DIVERSION
  - PUBLIC RIGHT OF WAY - PROPOSED BRIDLEWAY DIVERSION
  - CENTRE LINE OF WORK
  - LIMIT OF DEVIATION
  - LIMIT OF LAND TO BE ACQUIRED OR USED
  - COMPOUND
  - COMMENCEMENT OF WORK
  - TERMINATION OF WORK
  - COMMENCEMENT OF WORK AND TERMINATION OF WORK



**DRAFT**

Note: The area enclosed by any limit of deviation or by any limit of land to be acquired or used is the area extending to the outer edge of the line marking those limits.

OS map data reproduced by permission of Ordnance Survey on behalf of HMSO. © Crown copyright. All rights reserved.  
 Ordnance Survey licence number 0100031673

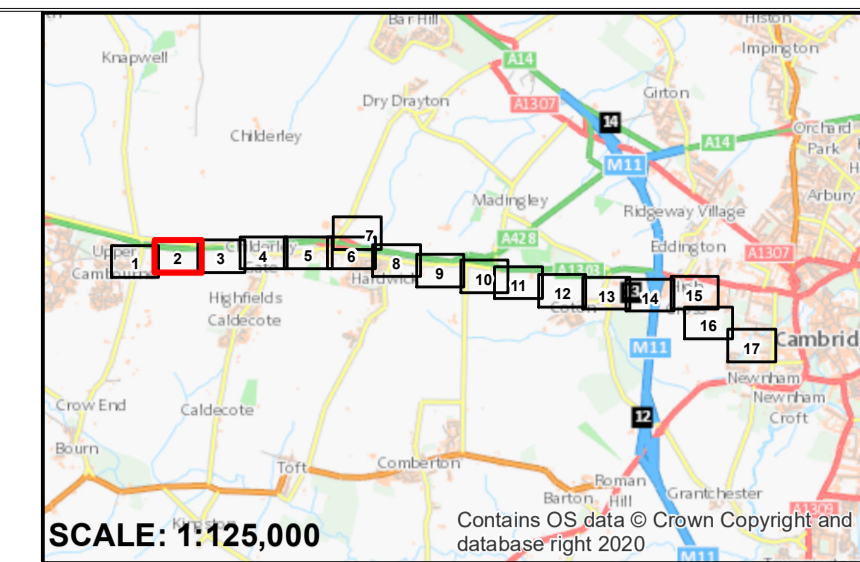


# The Cambourne to Cambridge Order[X]

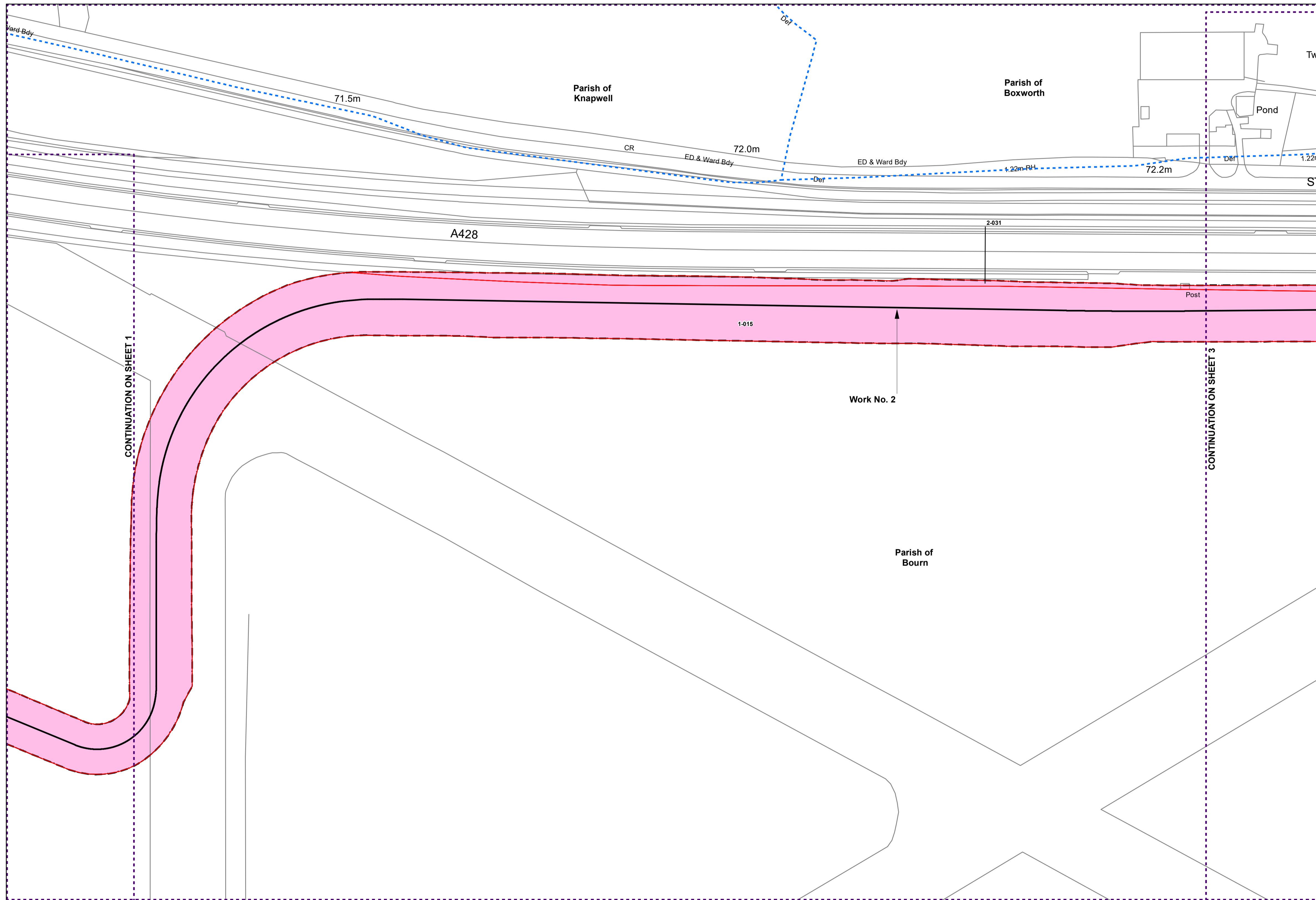
County of Cambridgeshire  
 District of South Cambridgeshire  
 Parishes of Bourn, Boxworth, Knapwell

## Works and Land Plans

Sheet No. 2 of 17



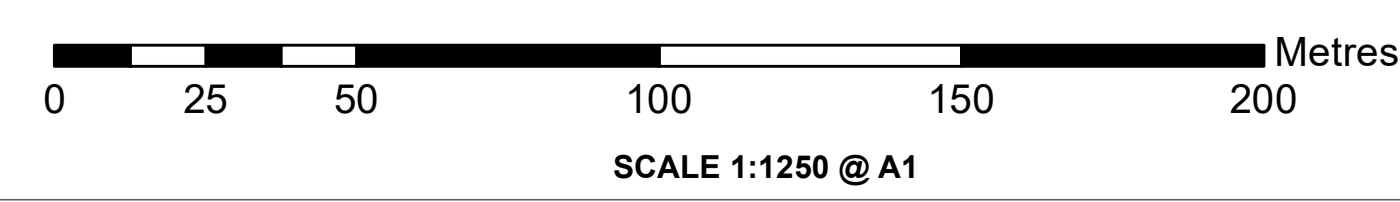
- KEY**
- UNRESTRICTED POWERS TO ACQUIRE LAND AND ACQUISITION OF PERMANENT RIGHTS
  - POWERS OF LIMITED TEMPORARY USE OF LAND AND ACQUISITION OF PERMANENT RIGHTS
  - POWERS LIMITED TO TEMPORARY USE OF LAND
  - LAND SUBJECT TO ALL ORDER POWERS EXCEPT FOR COMPULSORY ACQUISITION
  - PERMANENT ACQUISITION OF AIRSPACE: RIGHTS TO ACCESS AT GROUND LEVEL FOR MAINTENANCE OF BRIDGE AND TEMPORARY USE OF LAND FOR CONSTRUCTION OF OVERBRIDGE
  - PARISH BOUNDARIES (PARISHES LISTED IN **BOLD** IN THE TITLE BLOCK ARE WITHIN THE SCHEME LIMITS)
  - COUNTY / BOROUGH / DISTRICT BOUNDARY
  - OUTLINE
  - PLOT BOUNDARY
  - PUBLIC RIGHT OF WAY - FOOTPATH
  - PUBLIC RIGHT OF WAY - BRIDLEWAY
  - PUBLIC RIGHT OF WAY - PROPOSED FOOTPATH DIVERSION
  - PUBLIC RIGHT OF WAY - PROPOSED BRIDLEWAY DIVERSION
  - CENTRE LINE OF WORK
  - LIMIT OF DEVIATION
  - LIMIT OF LAND TO BE ACQUIRED OR USED
  - COMPOUND
  - COMMENCEMENT OF WORK
  - TERMINATION OF WORK
  - COMMENCEMENT OF WORK AND TERMINATION OF WORK




**DRAFT**

Note: The area enclosed by any limit of deviation or by any limit of land to be acquired or used is the area extending to the outer edge of the line marking those limits.

OS map data reproduced by permission of Ordnance Survey on behalf of HMSO. © Crown copyright. All rights reserved. Ordnance Survey licence number 0100031673



Alternative Reference	Revision
Sheet 2 of 17	P01.6
Drawing Number	
70086660-OD03-002	

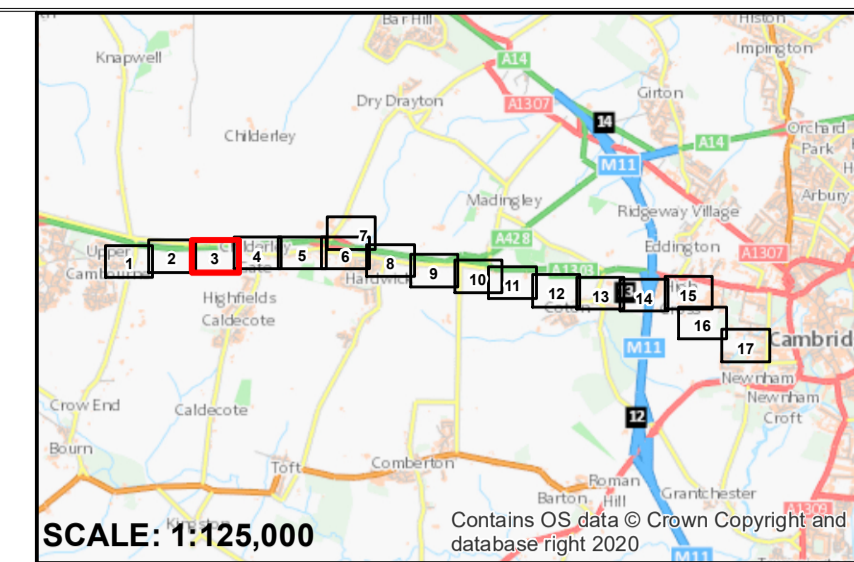


County of Cambridgeshire  
 District of South Cambridgeshire  
 Parishes of Bourn, Caldecote, Childerley, Boxworth

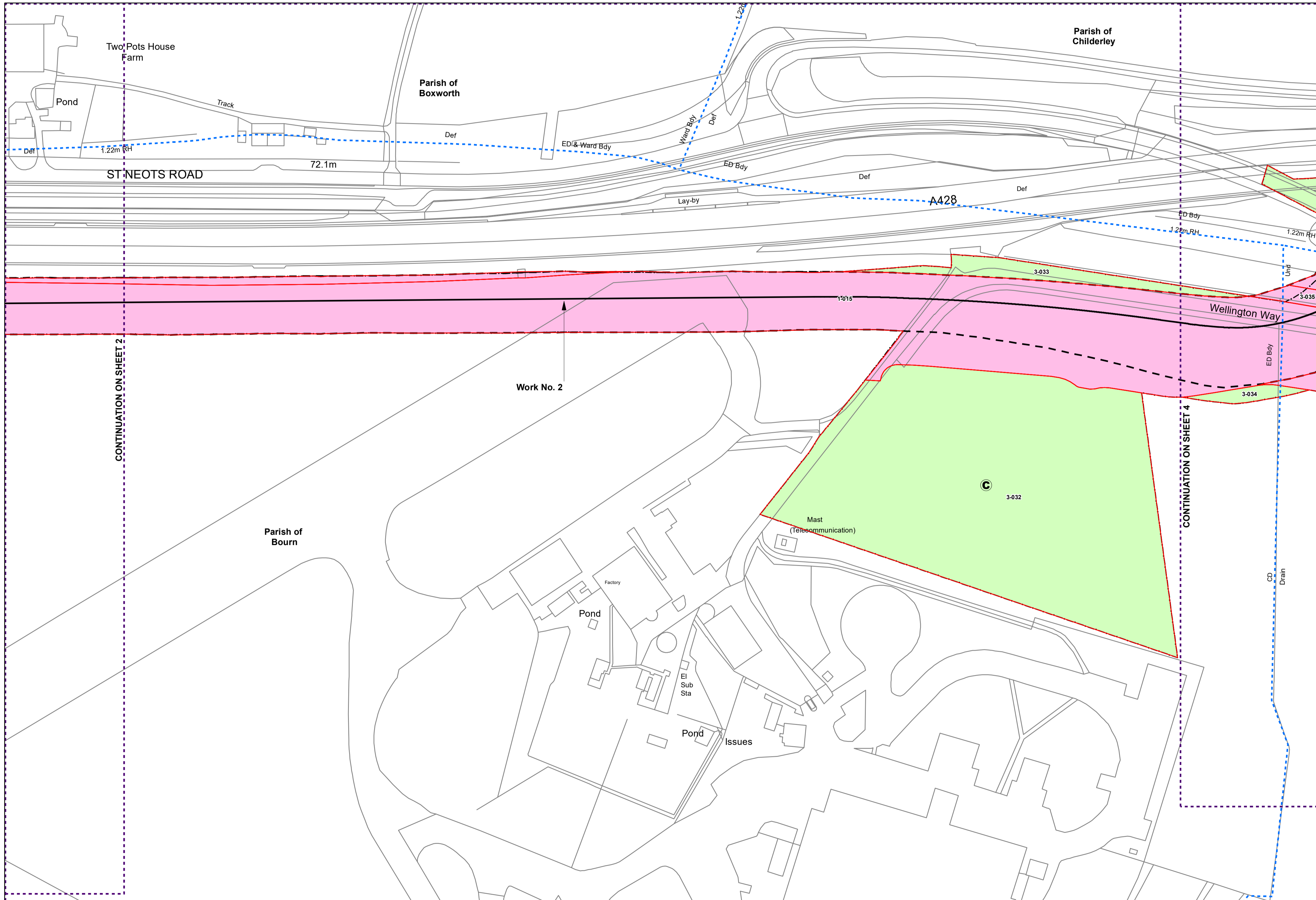
# The Cambourne to Cambridge Order[X]

## Works and Land Plans

Sheet No. 3 of 17



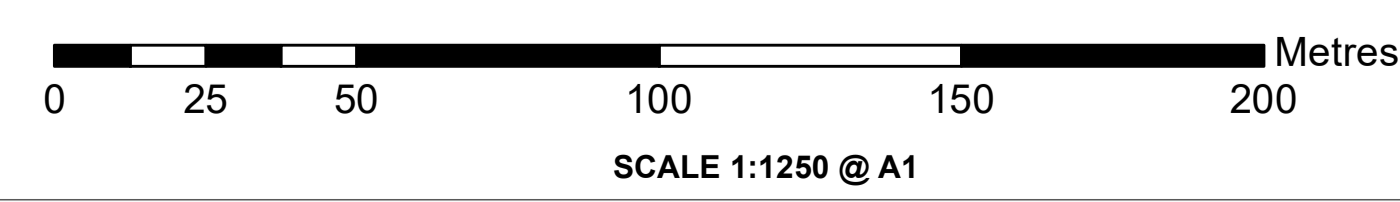
- KEY**
- UNRESTRICTED POWERS TO ACQUIRE LAND AND ACQUISITION OF PERMANENT RIGHTS
  - POWERS OF LIMITED TEMPORARY USE OF LAND AND ACQUISITION OF PERMANENT RIGHTS
  - POWERS LIMITED TO TEMPORARY USE OF LAND
  - LAND SUBJECT TO ALL ORDER POWERS EXCEPT FOR COMPULSORY ACQUISITION
  - PERMANENT ACQUISITION OF AIRSPACE: RIGHTS TO ACCESS AT GROUND LEVEL FOR MAINTENANCE OF BRIDGE AND TEMPORARY USE OF LAND FOR CONSTRUCTION OF OVERBRIDGE
  - PARISH BOUNDARIES (PARISHES LISTED IN **BOLD** IN THE TITLE BLOCK ARE WITHIN THE SCHEME LIMITS)
  - COUNTY / BOROUGH / DISTRICT BOUNDARY
  - OUTLINE
  - PLOT BOUNDARY
  - PUBLIC RIGHT OF WAY - FOOTPATH
  - PUBLIC RIGHT OF WAY - BRIDLEWAY
  - PUBLIC RIGHT OF WAY - PROPOSED FOOTPATH DIVERSION
  - PUBLIC RIGHT OF WAY - PROPOSED BRIDLEWAY DIVERSION
  - CENTRE LINE OF WORK
  - LIMIT OF DEVIATION
  - LIMIT OF LAND TO BE ACQUIRED OR USED
  - COMPOUND
  - COMMENCEMENT OF WORK
  - TERMINATION OF WORK
  - COMMENCEMENT OF WORK AND TERMINATION OF WORK



**DRAFT**

Note: The area enclosed by any limit of deviation or by any limit of land to be acquired or used is the area extending to the outer edge of the line marking those limits.

OS map data reproduced by permission of Ordnance Survey on behalf of HMSO. © Crown copyright. All rights reserved.  
 Ordnance Survey licence number 0100031673



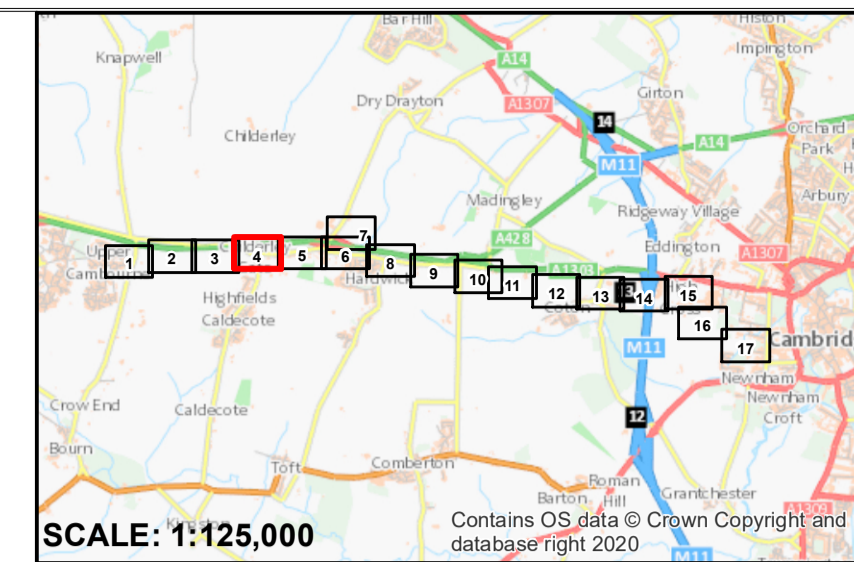

Alternative Reference	Revision
Sheet 3 of 17	P01.6
Drawing Number	
70086660-OD03-003	

# The Cambourne to Cambridge Order[X]

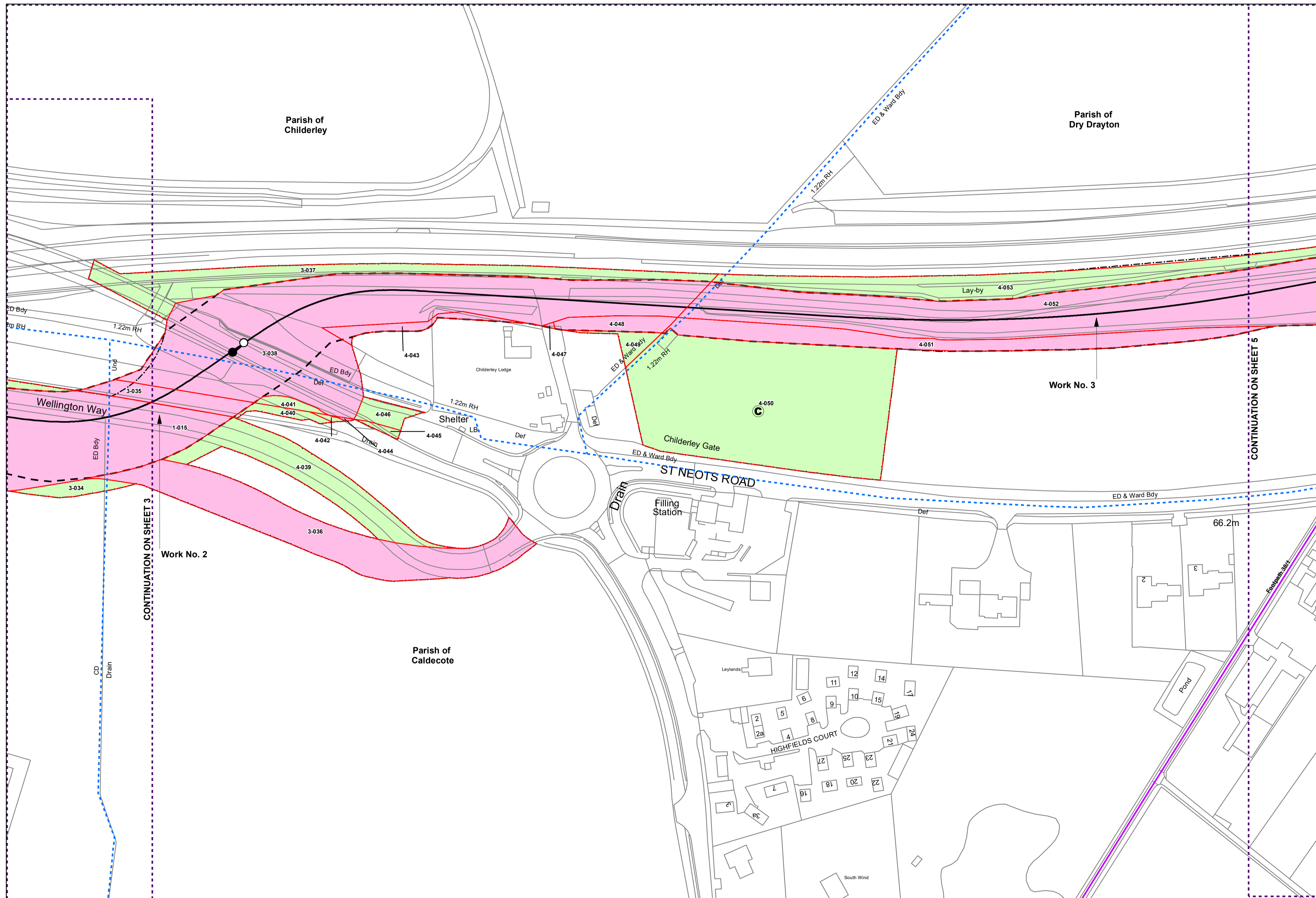
County of Cambridgeshire  
 District of South Cambridgeshire  
 Parishes of Bourn, Caldecote, Dry Drayton, Childerley

Works and Land Plans

Sheet No. 4 of 17



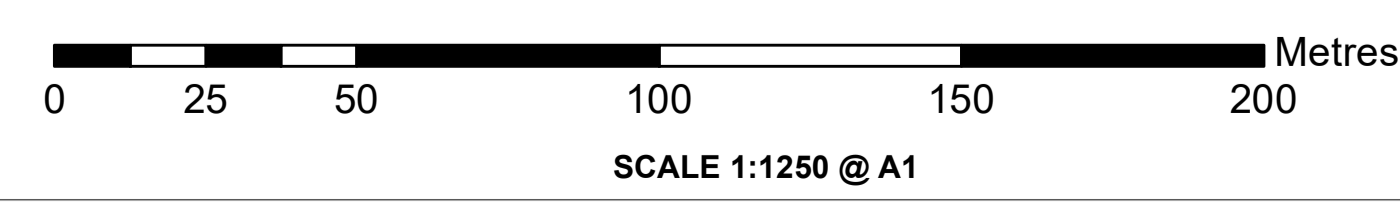
- KEY**
- UNRESTRICTED POWERS TO ACQUIRE LAND AND ACQUISITION OF PERMANENT RIGHTS
  - POWERS OF LIMITED TEMPORARY USE OF LAND AND ACQUISITION OF PERMANENT RIGHTS
  - POWERS LIMITED TO TEMPORARY USE OF LAND
  - LAND SUBJECT TO ALL ORDER POWERS EXCEPT FOR COMPULSORY ACQUISITION
  - PERMANENT ACQUISITION OF AIRSPACE: RIGHTS TO ACCESS AT GROUND LEVEL FOR MAINTENANCE OF BRIDGE AND TEMPORARY USE OF LAND FOR CONSTRUCTION OF OVERBRIDGE
  - PARISH BOUNDARIES (PARISHES LISTED IN **BOLD** IN THE TITLE BLOCK ARE WITHIN THE SCHEME LIMITS)
  - COUNTY / BOROUGH / DISTRICT BOUNDARY
  - OUTLINE
  - PLOT BOUNDARY
  - PUBLIC RIGHT OF WAY - FOOTPATH
  - PUBLIC RIGHT OF WAY - BRIDLEWAY
  - PUBLIC RIGHT OF WAY - PROPOSED FOOTPATH DIVERSION
  - PUBLIC RIGHT OF WAY - PROPOSED BRIDLEWAY DIVERSION
  - CENTRE LINE OF WORK
  - LIMIT OF DEVIATION
  - LIMIT OF LAND TO BE ACQUIRED OR USED
  - COMPOUND
  - COMMENCEMENT OF WORK
  - TERMINATION OF WORK
  - COMMENCEMENT OF WORK AND TERMINATION OF WORK



**DRAFT**

Note: The area enclosed by any limit of deviation or by any limit of land to be acquired or used is the area extending to the outer edge of the line marking those limits.

OS map data reproduced by permission of Ordnance Survey on behalf of HMSO. © Crown copyright. All rights reserved. Ordnance Survey licence number 0100031673



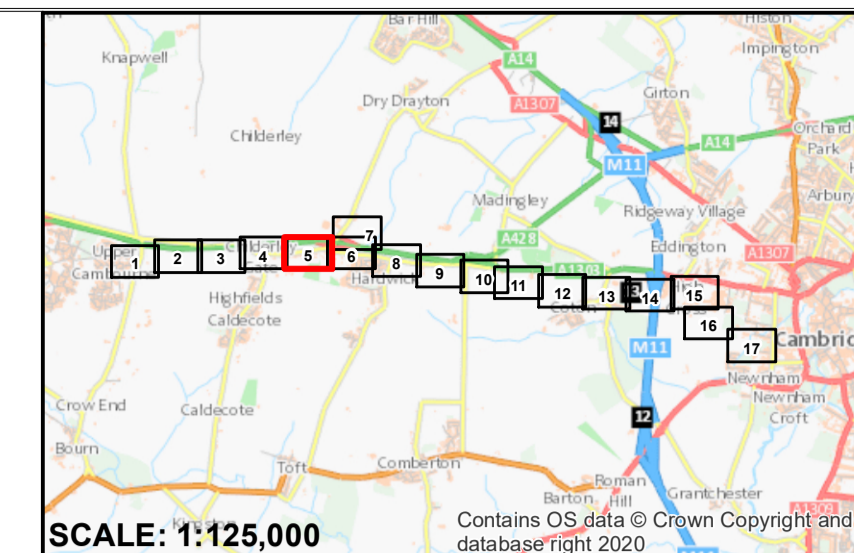
Alternative Reference	Revision
Sheet 4 of 17	P01.6
Drawing Number	
70086660-OD03-004	

# The Cambourne to Cambridge Order[X]

County of Cambridgeshire  
 District of South Cambridgeshire  
 Parishes of Caldecote, Dry Drayton, Hardwick

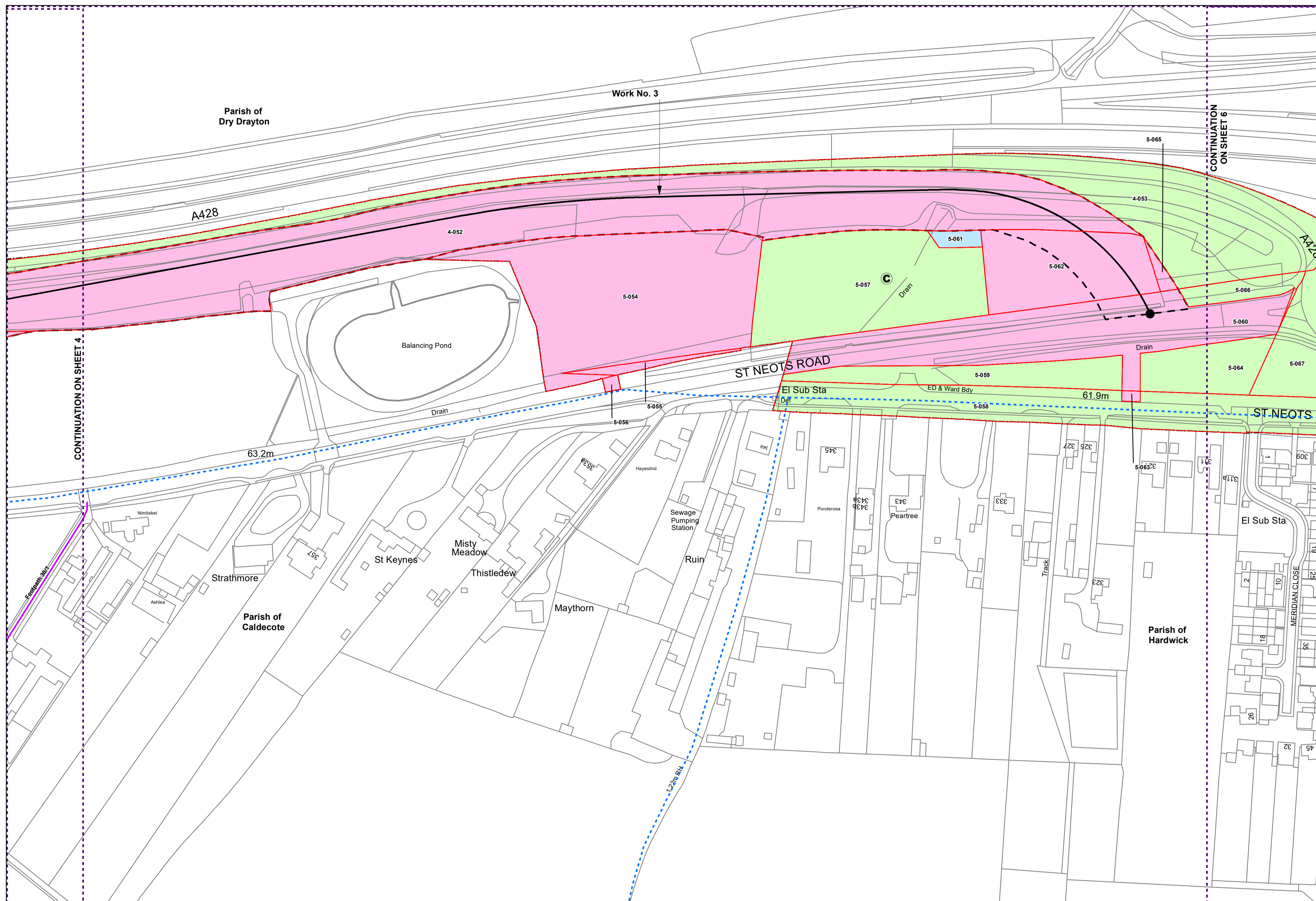
## Works and Land Plans

Sheet No. 5 of 17



SCALE: 1:125,000

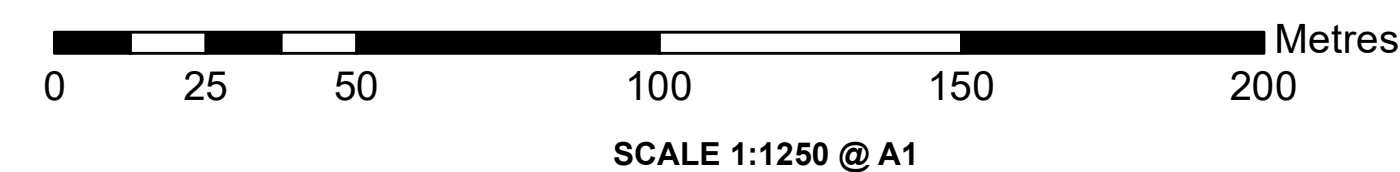
- KEY**
- UNRESTRICTED POWERS TO ACQUIRE LAND
  - POWERS OF LIMITED TEMPORARY USE OF LAND AND ACQUISITION OF PERMANENT RIGHTS
  - POWERS LIMITED TO TEMPORARY USE OF LAND
  - LAND SUBJECT TO ALL ORDER POWERS EXCEPT FOR COMPULSORY ACQUISITION
  - PERMANENT ACQUISITION OF AIRSPACE; RIGHTS TO ACCESS AT GROUND LEVEL FOR MAINTENANCE OF BRIDGE AND TEMPORARY USE OF LAND FOR CONSTRUCTION OF OVERBRIDGE
  - PARISH BOUNDARIES (PARISHES LISTED IN **BOLD** IN THE TITLE BLOCK ARE WITHIN THE SCHEME LIMITS)
  - COUNTY / BOROUGH / DISTRICT BOUNDARY
  - OUTLINE
  - PLOT BOUNDARY
  - PUBLIC RIGHT OF WAY - FOOTPATH
  - PUBLIC RIGHT OF WAY - BRIDLEWAY
  - PUBLIC RIGHT OF WAY - PROPOSED FOOTPATH DIVERSION
  - PUBLIC RIGHT OF WAY - PROPOSED BRIDLEWAY DIVERSION
  - CENTRE LINE OF WORK
  - LIMIT OF DEVIATION
  - LIMIT OF LAND TO BE ACQUIRED OR USED
  - COMPOUND
  - COMMENCEMENT OF WORK
  - TERMINATION OF WORK
  - COMMENCEMENT OF WORK AND TERMINATION OF WORK



**DRAFT**

Note: The area enclosed by any limit of deviation or by any limit of land to be acquired or used is the area extending to the outer edge of the line marking those limits.

OS map data reproduced by permission of Ordnance Survey on behalf of HMSO. © Crown copyright. All rights reserved. Ordnance Survey licence number 0100031673



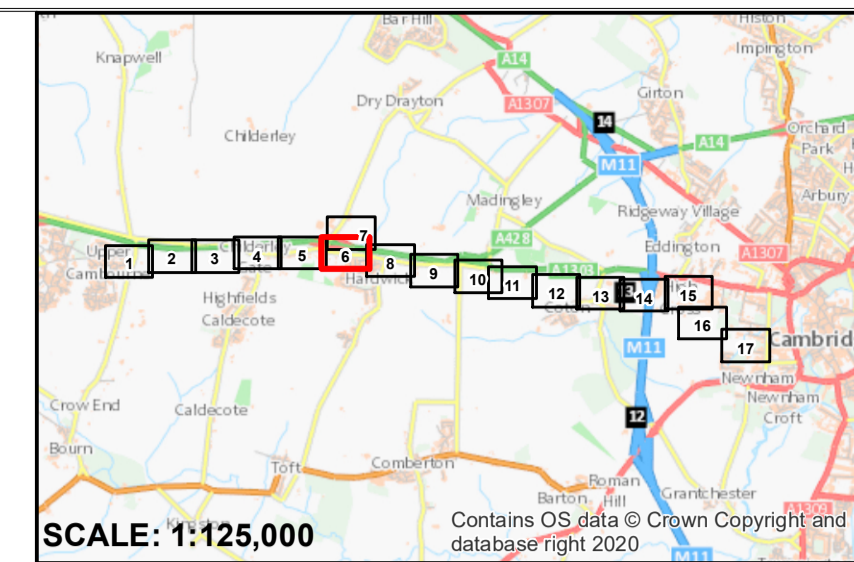
Alternative Reference	Revision
Sheet 5 of 17	P01.6
Drawing Number	
70086660-OD03-005	

# The Cambourne to Cambridge Order[X]

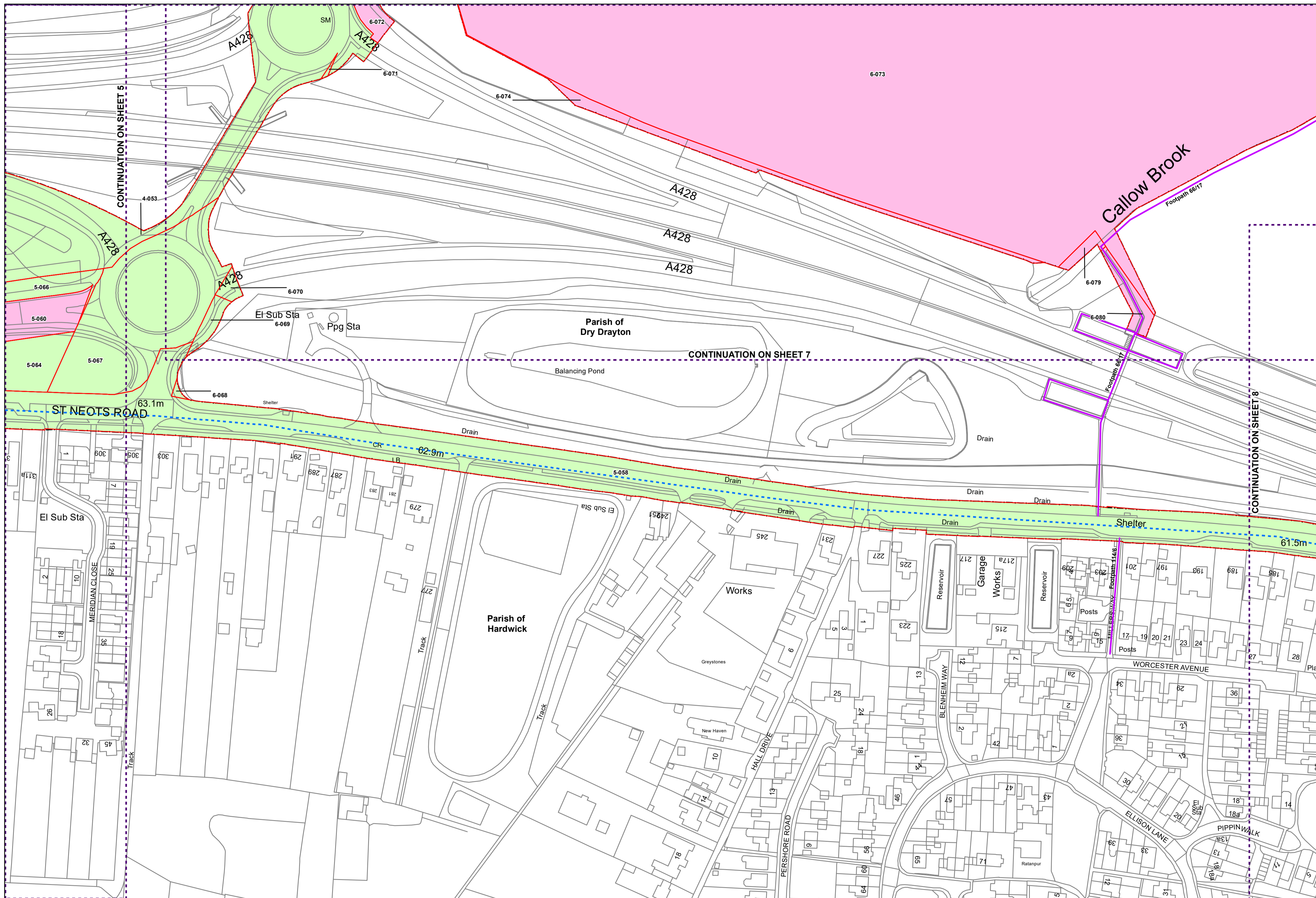
County of Cambridgeshire  
District of South Cambridgeshire  
Parishes of Dry Drayton, Hardwick

Works and Land Plans

Sheet No. 6 of 17



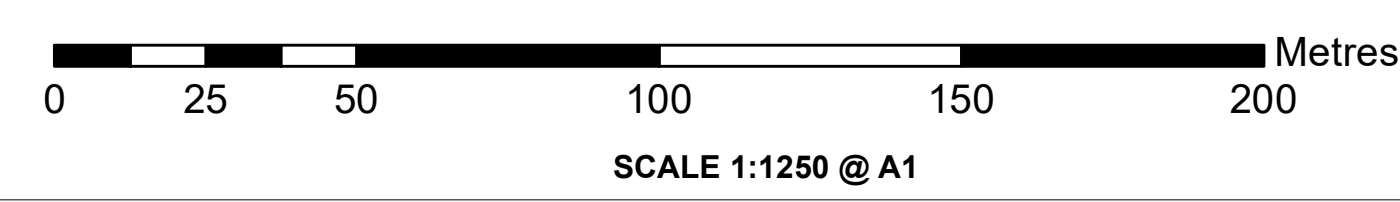
- KEY**
- UNRESTRICTED POWERS TO ACQUIRE LAND AND ACQUISITION OF PERMANENT RIGHTS
  - POWERS OF LIMITED TEMPORARY USE OF LAND AND ACQUISITION OF PERMANENT RIGHTS
  - POWERS LIMITED TO TEMPORARY USE OF LAND
  - LAND SUBJECT TO ALL ORDER POWERS EXCEPT FOR COMPULSORY ACQUISITION
  - PERMANENT ACQUISITION OF AIRSPACE: RIGHTS TO ACCESS AT GROUND LEVEL FOR MAINTENANCE OF BRIDGE AND TEMPORARY USE OF LAND FOR CONSTRUCTION OF OVERBRIDGE
  - PARISH BOUNDARIES (PARISHES LISTED IN **BOLD** IN THE TITLE BLOCK ARE WITHIN THE SCHEME LIMITS)
  - COUNTY / BOROUGH / DISTRICT BOUNDARY
  - OUTLINE
  - PLOT BOUNDARY
  - PUBLIC RIGHT OF WAY - FOOTPATH
  - PUBLIC RIGHT OF WAY - BRIDLEWAY
  - PUBLIC RIGHT OF WAY - PROPOSED FOOTPATH DIVERSION
  - PUBLIC RIGHT OF WAY - PROPOSED BRIDLEWAY DIVERSION
  - CENTRE LINE OF WORK
  - LIMIT OF DEVIATION
  - LIMIT OF LAND TO BE ACQUIRED OR USED
  - COMPOUND
  - COMMENCEMENT OF WORK
  - TERMINATION OF WORK
  - COMMENCEMENT OF WORK AND TERMINATION OF WORK




**DRAFT**

Note: The area enclosed by any limit of deviation or by any limit of land to be acquired or used is the area extending to the outer edge of the line marking those limits.

OS map data reproduced by permission of Ordnance Survey on behalf of HMSO. © Crown copyright. All rights reserved. Ordnance Survey licence number 0100031673



Alternative Reference	Revision
Sheet 6 of 17	P01.6
Drawing Number	
70086660-OD03-006	

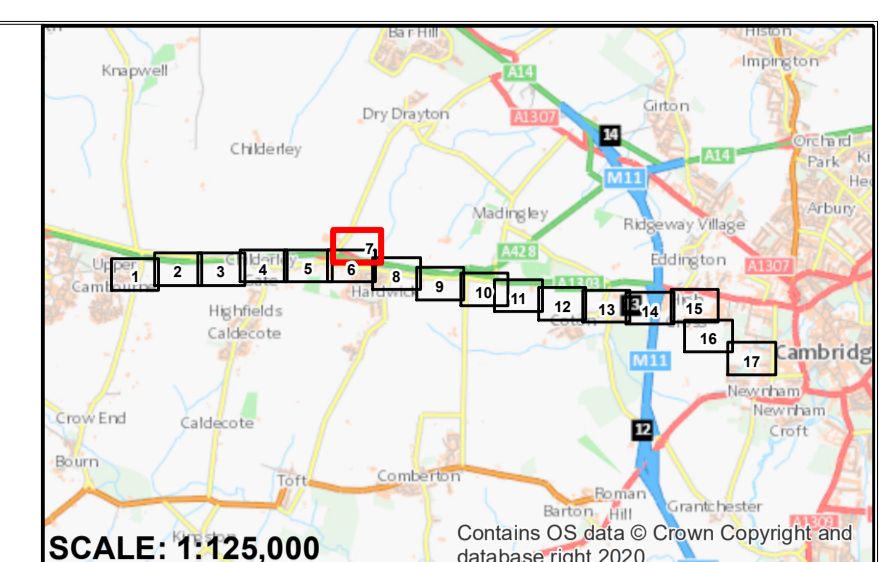


County of Cambridgeshire  
 District of South Cambridgeshire  
 Parish of Dry Drayton

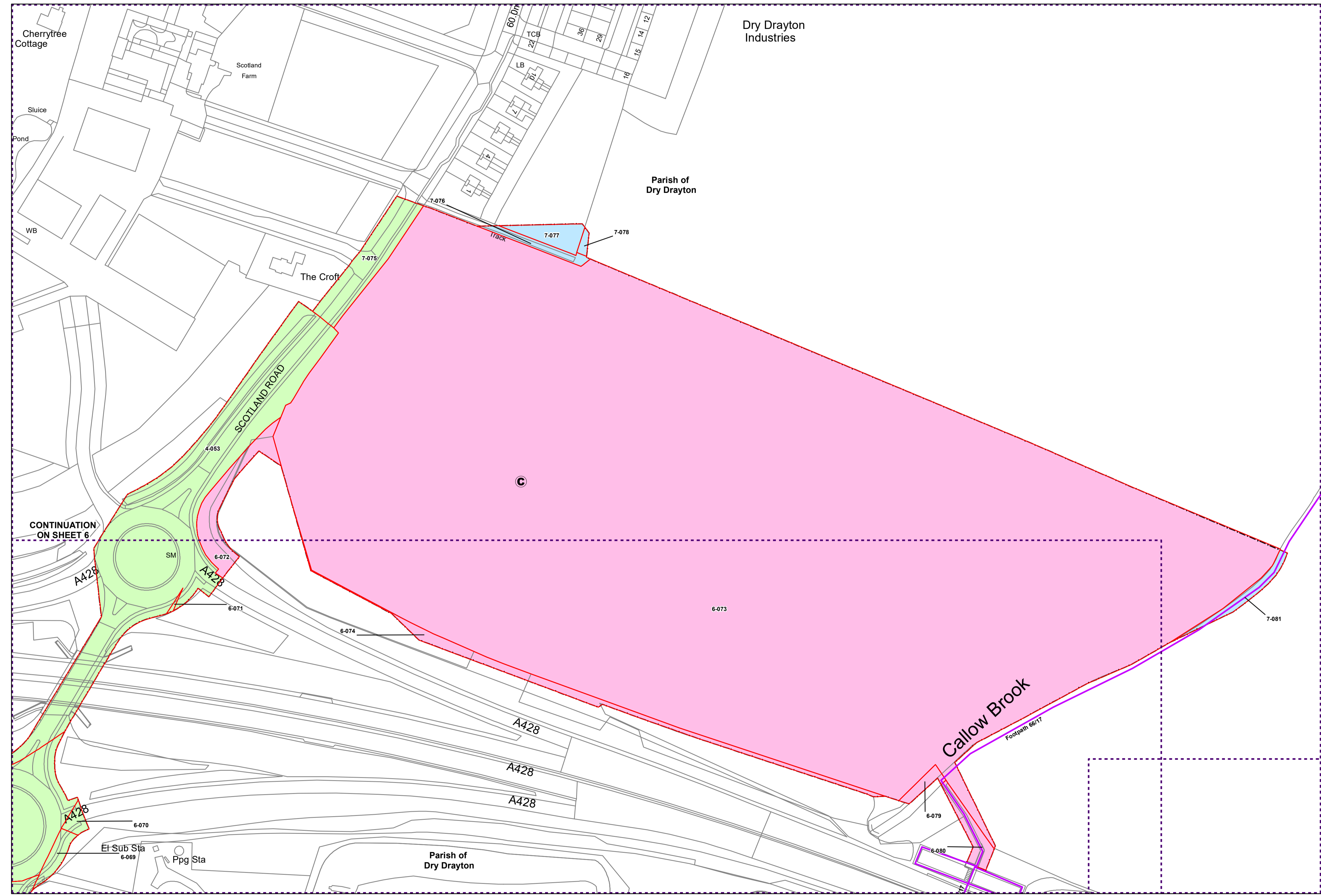
# The Cambourne to Cambridge Order[X]

## Works and Land Plans

Sheet No. 7 of 17



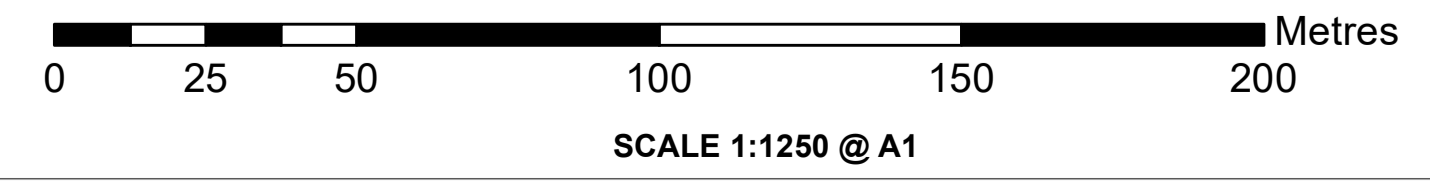
- KEY**
- UNRESTRICTED POWERS TO ACQUIRE LAND AND ACQUISITION OF PERMANENT RIGHTS
  - POWERS OF LIMITED TEMPORARY USE OF LAND AND ACQUISITION OF PERMANENT RIGHTS
  - POWERS LIMITED TO TEMPORARY USE OF LAND
  - LAND SUBJECT TO ALL ORDER POWERS EXCEPT FOR COMPULSORY ACQUISITION
  - PERMANENT ACQUISITION OF AIRSPACE: RIGHTS TO ACCESS AT GROUND LEVEL FOR MAINTENANCE OF BRIDGE AND TEMPORARY USE OF LAND FOR CONSTRUCTION OF OVERBRIDGE
  - PARISH BOUNDARIES (PARISHES LISTED IN **BOLD** IN THE TITLE BLOCK ARE WITHIN THE SCHEME LIMITS)
  - COUNTY / BOROUGH / DISTRICT BOUNDARY
  - OUTLINE
  - PLOT BOUNDARY
  - PUBLIC RIGHT OF WAY - FOOTPATH
  - PUBLIC RIGHT OF WAY - BRIDLEWAY
  - PUBLIC RIGHT OF WAY - PROPOSED FOOTPATH DIVERSION
  - PUBLIC RIGHT OF WAY - PROPOSED BRIDLEWAY DIVERSION
  - CENTRE LINE OF WORK
  - LIMIT OF DEVIATION
  - LIMIT OF LAND TO BE ACQUIRED OR USED
  - COMPOUND
  - COMMENCEMENT OF WORK
  - TERMINATION OF WORK
  - COMMENCEMENT OF WORK AND TERMINATION OF WORK



**DRAFT**

Note: The area enclosed by any limit of deviation or by any limit of land to be acquired or used is the area extending to the outer edge of the line marking those limits.

OS map data reproduced by permission of Ordnance Survey on behalf of HMSO. © Crown copyright. All rights reserved. Ordnance Survey licence number 0100031673



Alternative Reference	Revision
Sheet 7 of 17	P01.6
Drawing Number	
70086660-OD03-007	

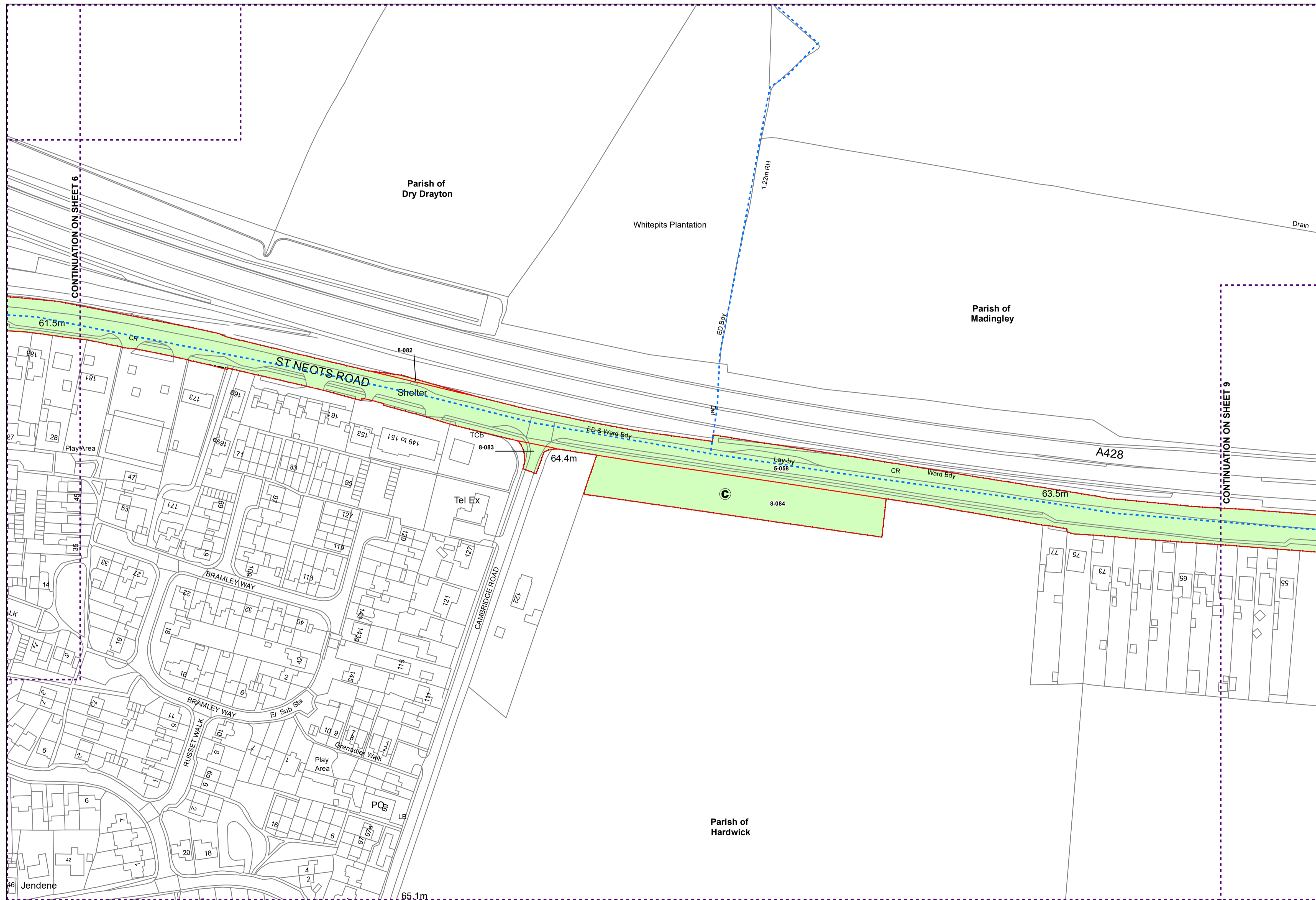
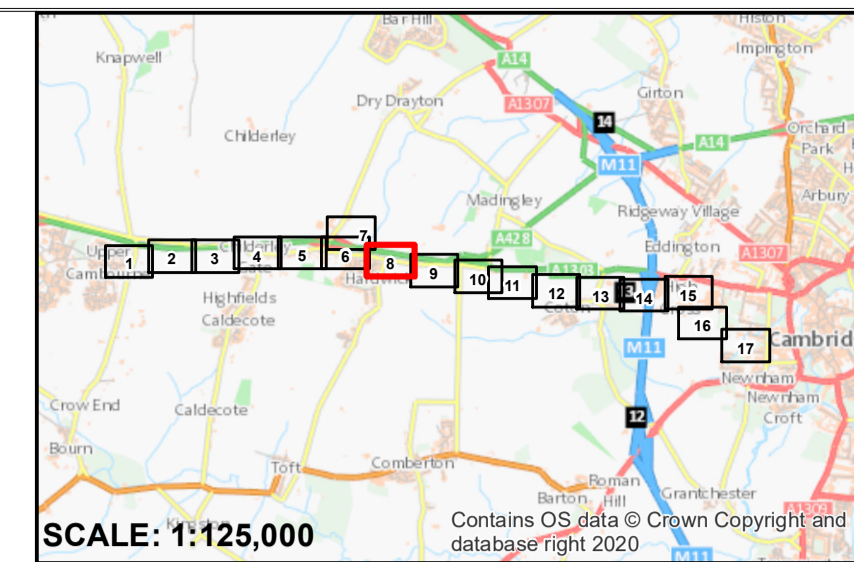



# The Cambourne to Cambridge Order[X]

## Works and Land Plans

Sheet No. 8 of 17

County of Cambridgeshire  
 District of South Cambridgeshire  
 Parishes of Dry Drayton, Madingley, Hardwick

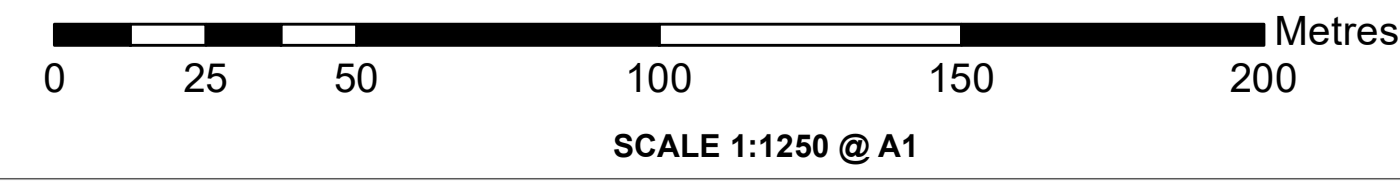


- KEY**
- UNRESTRICTED POWERS TO ACQUIRE LAND AND ACQUISITION OF PERMANENT RIGHTS
  - POWERS OF LIMITED TEMPORARY USE OF LAND AND ACQUISITION OF PERMANENT RIGHTS
  - POWERS LIMITED TO TEMPORARY USE OF LAND
  - LAND SUBJECT TO ALL ORDER POWERS EXCEPT FOR COMPULSORY ACQUISITION
  - PERMANENT ACQUISITION OF AIRSPACE; RIGHTS TO ACCESS AT GROUND LEVEL FOR MAINTENANCE OF BRIDGE AND TEMPORARY USE OF LAND FOR CONSTRUCTION OF OVERBRIDGE
  - PARISH BOUNDARIES (PARISHES LISTED IN BOLD IN THE TITLE BLOCK ARE WITHIN THE SCHEME LIMITS)
  - COUNTY / BOROUGH / DISTRICT BOUNDARY
  - OUTLINE
  - PLOT BOUNDARY
  - PUBLIC RIGHT OF WAY - FOOTPATH
  - PUBLIC RIGHT OF WAY - BRIDLEWAY
  - PUBLIC RIGHT OF WAY - PROPOSED FOOTPATH DIVERSION
  - PUBLIC RIGHT OF WAY - PROPOSED BRIDLEWAY DIVERSION
  - CENTRE LINE OF WORK
  - LIMIT OF DEVIATION
  - LIMIT OF LAND TO BE ACQUIRED OR USED
  - COMPOUND
  - COMMENCEMENT OF WORK
  - TERMINATION OF WORK
  - COMMENCEMENT OF WORK AND TERMINATION OF WORK

**DRAFT**

Note: The area enclosed by any limit of deviation or by any limit of land to be acquired or used is the area extending to the outer edge of the line marking those limits.

OS map data reproduced by permission of Ordnance Survey on behalf of HMSO. © Crown copyright. All rights reserved. Ordnance Survey licence number 0100031673



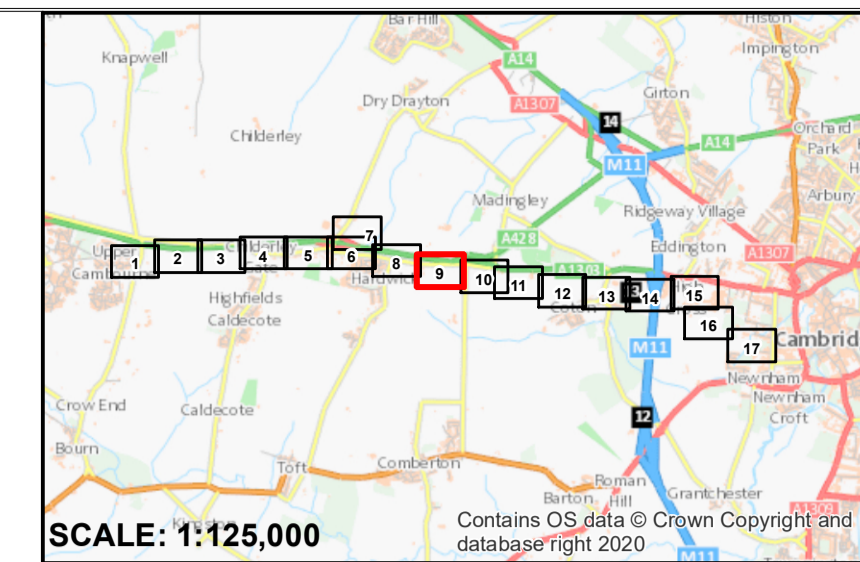
Alternative Reference	Revision
Sheet 8 of 17	P01.6
Drawing Number	
70086660-OD03-008	

# The Cambourne to Cambridge Order[X]

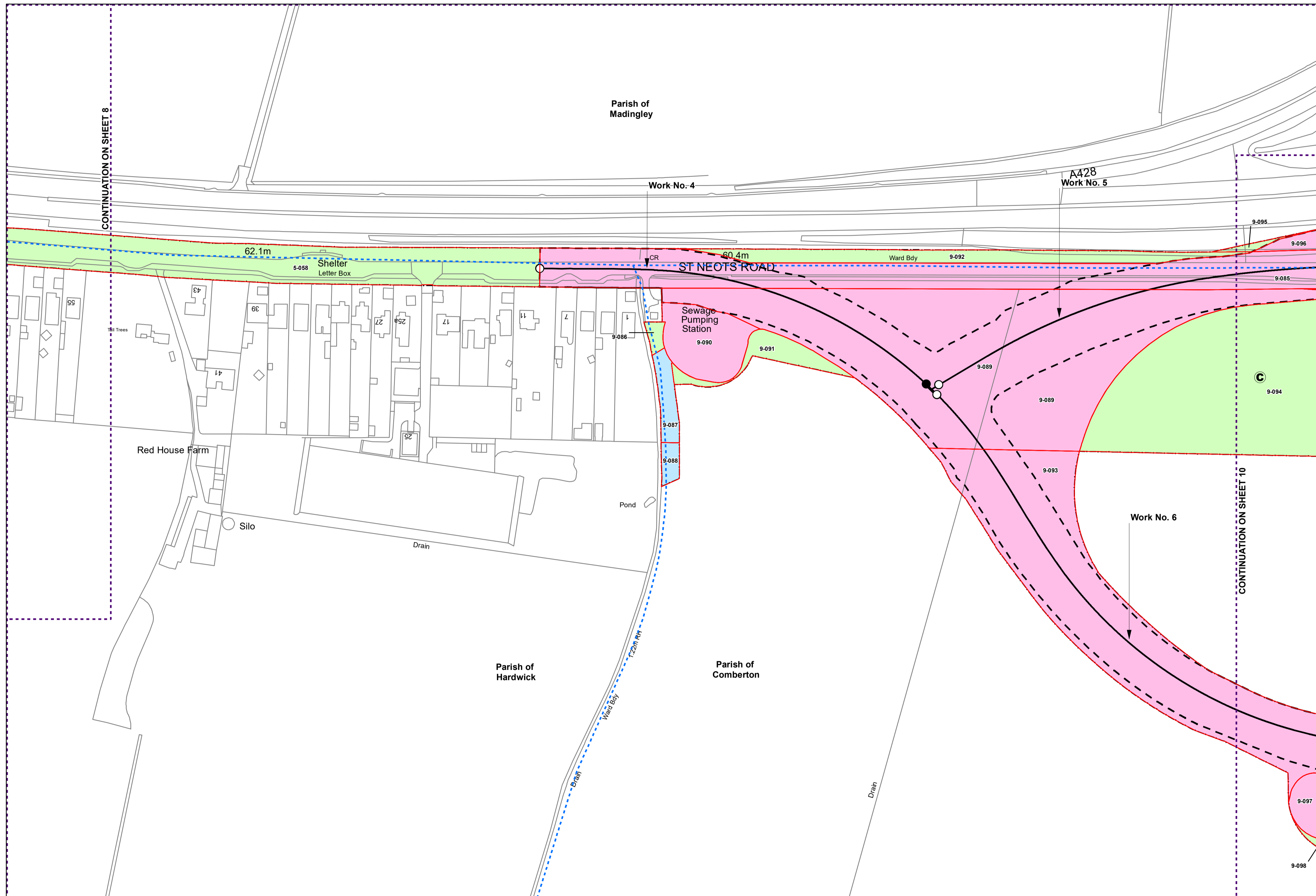
County of Cambridgeshire  
 District of South Cambridgeshire  
 Parishes of Comberton, Madingley, Hardwick

## Works and Land Plans

Sheet No. 9 of 17



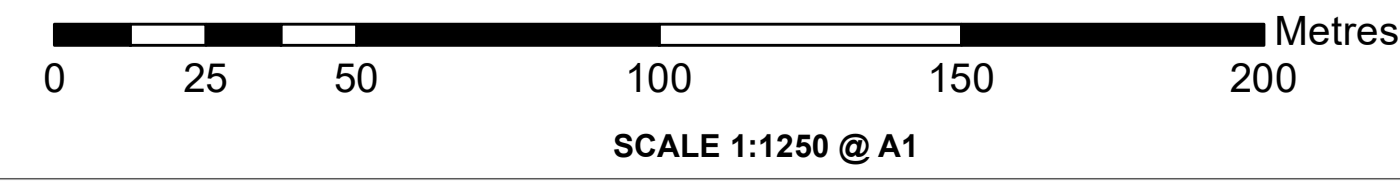
- KEY**
- UNRESTRICTED POWERS TO ACQUIRE LAND AND ACQUISITION OF PERMANENT RIGHTS
  - POWERS OF LIMITED TEMPORARY USE OF LAND AND ACQUISITION OF PERMANENT RIGHTS
  - POWERS LIMITED TO TEMPORARY USE OF LAND
  - LAND SUBJECT TO ALL ORDER POWERS EXCEPT FOR COMPULSORY ACQUISITION
  - PERMANENT ACQUISITION OF AIRSPACE: RIGHTS TO ACCESS AT GROUND LEVEL FOR MAINTENANCE OF BRIDGE AND TEMPORARY USE OF LAND FOR CONSTRUCTION OF OVERBRIDGE
  - PARISH BOUNDARIES (PARISHES LISTED IN **BOLD** IN THE TITLE BLOCK ARE WITHIN THE SCHEME LIMITS)
  - COUNTY / BOROUGH / DISTRICT BOUNDARY
  - OUTLINE
  - PLOT BOUNDARY
  - PUBLIC RIGHT OF WAY - FOOTPATH
  - PUBLIC RIGHT OF WAY - BRIDLEWAY
  - PUBLIC RIGHT OF WAY - PROPOSED FOOTPATH DIVERSION
  - PUBLIC RIGHT OF WAY - PROPOSED BRIDLEWAY DIVERSION
  - CENTRE LINE OF WORK
  - LIMIT OF DEVIATION
  - LIMIT OF LAND TO BE ACQUIRED OR USED
  - COMPOUND
  - COMMENCEMENT OF WORK
  - TERMINATION OF WORK
  - COMMENCEMENT OF WORK AND TERMINATION OF WORK



**DRAFT**

Note: The area enclosed by any limit of deviation or by any limit of land to be acquired or used is the area extending to the outer edge of the line marking those limits.

OS map data reproduced by permission of Ordnance Survey on behalf of HMSO. © Crown copyright. All rights reserved. Ordnance Survey licence number 0100031673



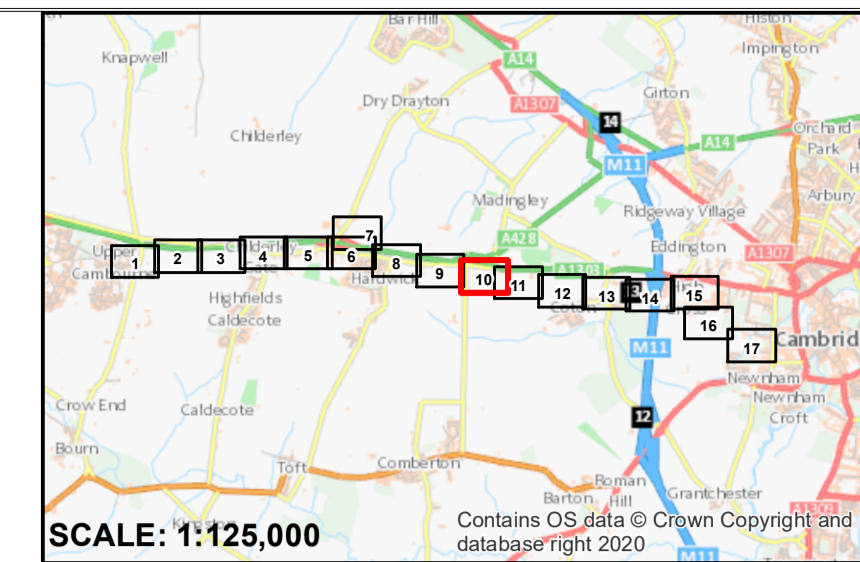

Alternative Reference	Revision
Sheet 9 of 17	P01.6
Drawing Number	
70086660-OD03-009	

# The Cambourne to Cambridge Order[X]

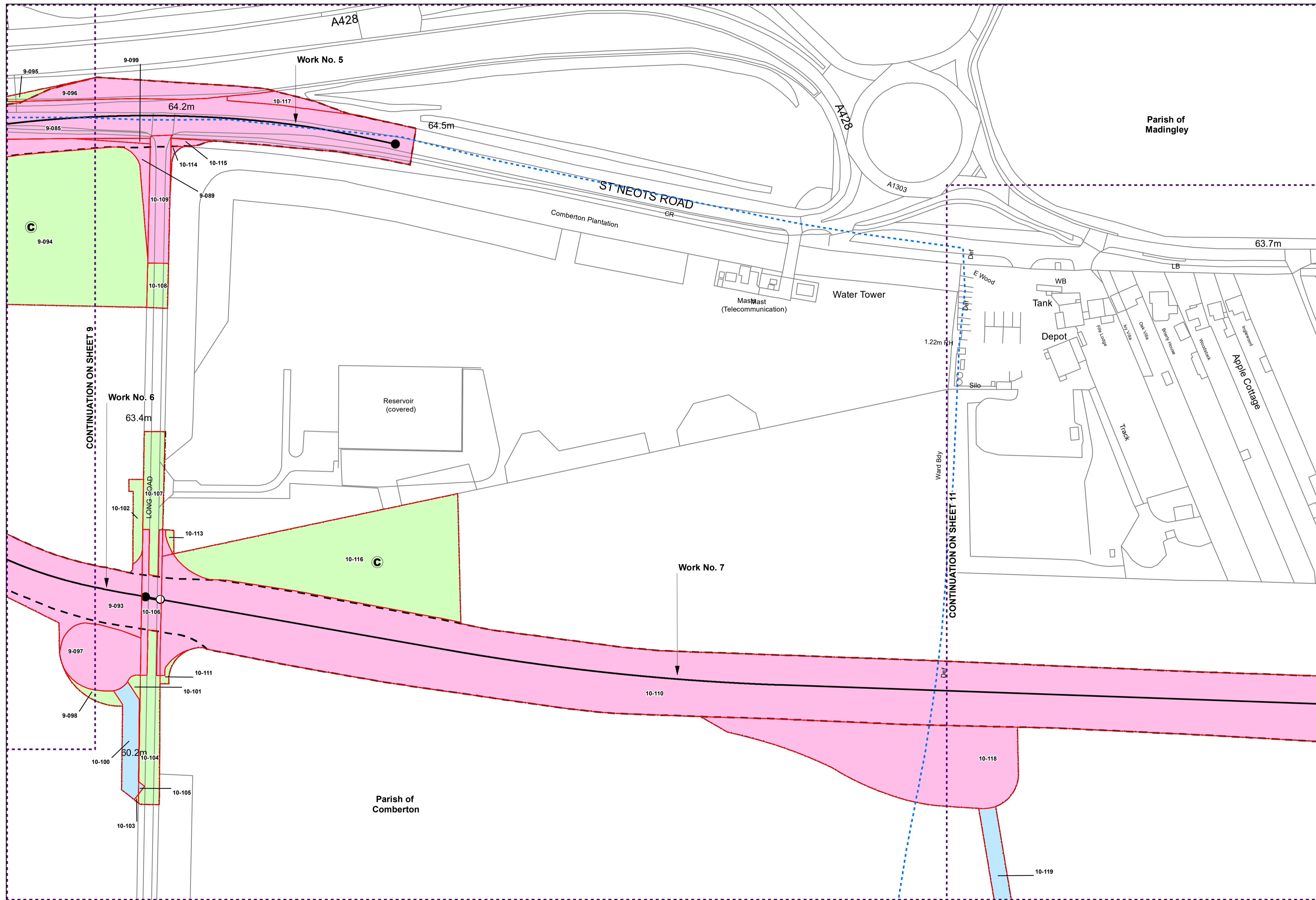
## Works and Land Plans

Sheet No. 10 of 17

County of Cambridgeshire  
District of South Cambridgeshire  
Parishes of Comberton, Madingley



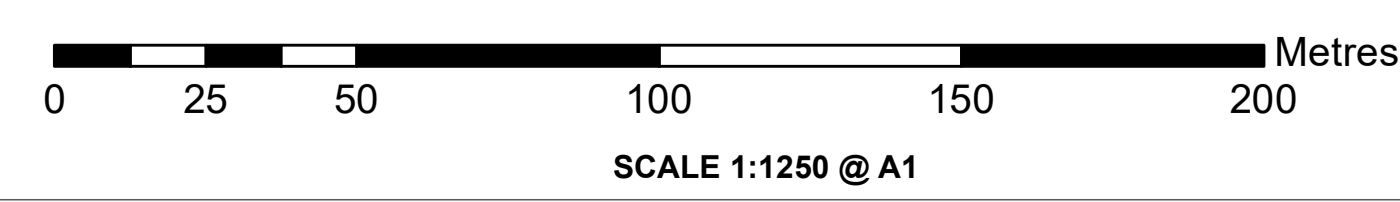
- KEY**
- UNRESTRICTED POWERS TO ACQUIRE LAND
  - POWERS OF LIMITED TEMPORARY USE OF LAND AND ACQUISITION OF PERMANENT RIGHTS
  - POWERS LIMITED TO TEMPORARY USE OF LAND
  - LAND SUBJECT TO ALL ORDER POWERS EXCEPT FOR COMPULSORY ACQUISITION
  - PERMANENT ACQUISITION OF AIRSPACE: RIGHTS TO ACCESS AT GROUND LEVEL FOR MAINTENANCE OF BRIDGE AND TEMPORARY USE OF LAND FOR CONSTRUCTION OF OVERBRIDGE
  - PARISH BOUNDARIES (PARISHES LISTED IN **BOLD** IN THE TITLE BLOCK ARE WITHIN THE SCHEME LIMITS)
  - COUNTY / BOROUGH / DISTRICT BOUNDARY
  - OUTLINE
  - PLOT BOUNDARY
  - PUBLIC RIGHT OF WAY - FOOTPATH
  - PUBLIC RIGHT OF WAY - BRIDLEWAY
  - PUBLIC RIGHT OF WAY - PROPOSED FOOTPATH DIVERSION
  - PUBLIC RIGHT OF WAY - PROPOSED BRIDLEWAY DIVERSION
  - CENTRE LINE OF WORK
  - LIMIT OF DEVIATION
  - LIMIT OF LAND TO BE ACQUIRED OR USED
  - COMPOUND
  - COMMENCEMENT OF WORK
  - TERMINATION OF WORK
  - COMMENCEMENT OF WORK AND TERMINATION OF WORK



**DRAFT**

Note: The area enclosed by any limit of deviation or by any limit of land to be acquired or used is the area extending to the outer edge of the line marking those limits.

OS map data reproduced by permission of Ordnance Survey on behalf of HMSO. © Crown copyright. All rights reserved. Ordnance Survey licence number 0100031673



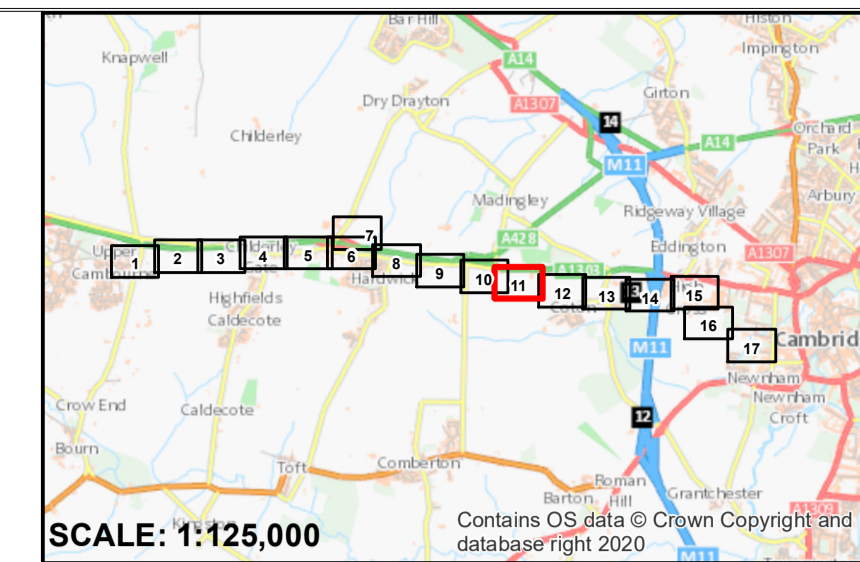
Alternative Reference	Revision
Sheet 10 of 17	P01.6
Drawing Number	
70086660-OD03-0010	

# The Cambourne to Cambridge Order[X]

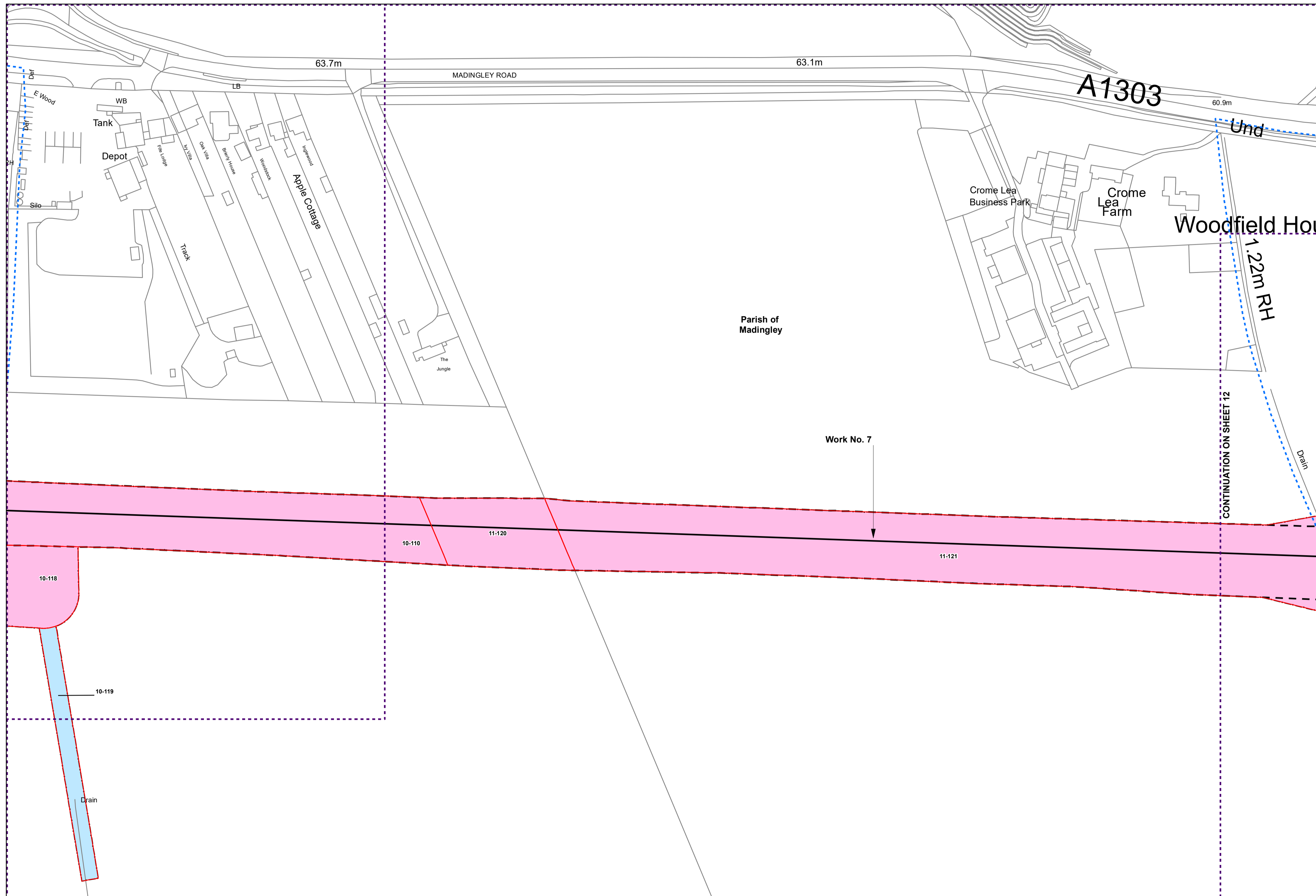
County of Cambridgeshire  
 District of South Cambridgeshire  
 Parishes of Madingley, Coton, Comberton

## Works and Land Plans

Sheet No. 11 of 17



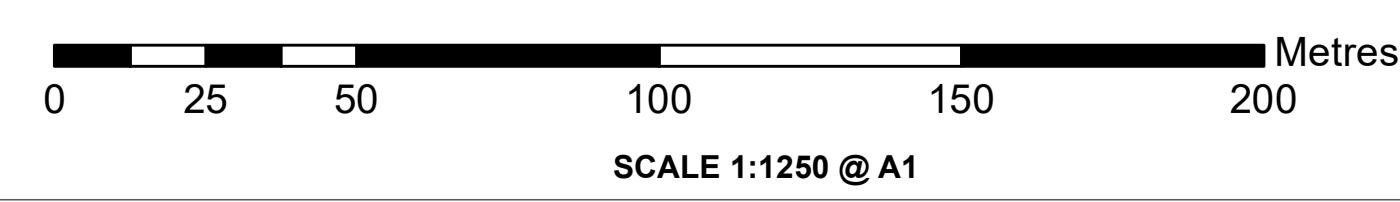
- KEY**
- UNRESTRICTED POWERS TO ACQUIRE LAND AND ACQUISITION OF PERMANENT RIGHTS
  - POWERS OF LIMITED TEMPORARY USE OF LAND AND ACQUISITION OF PERMANENT RIGHTS
  - POWERS LIMITED TO TEMPORARY USE OF LAND
  - LAND SUBJECT TO ALL ORDER POWERS EXCEPT FOR COMPULSORY ACQUISITION
  - PERMANENT ACQUISITION OF AIRSPACE: RIGHTS TO ACCESS AT GROUND LEVEL FOR MAINTENANCE OF BRIDGE AND TEMPORARY USE OF LAND FOR CONSTRUCTION OF OVERBRIDGE
  - PARISH BOUNDARIES (PARISHES LISTED IN **BOLD** IN THE TITLE BLOCK ARE WITHIN THE SCHEME LIMITS)
  - COUNTY / BOROUGH / DISTRICT BOUNDARY
  - OUTLINE
  - PLOT BOUNDARY
  - PUBLIC RIGHT OF WAY - FOOTPATH
  - PUBLIC RIGHT OF WAY - BRIDLEWAY
  - PUBLIC RIGHT OF WAY - PROPOSED FOOTPATH DIVERSION
  - PUBLIC RIGHT OF WAY - PROPOSED BRIDLEWAY DIVERSION
  - CENTRE LINE OF WORK
  - LIMIT OF DEVIATION
  - LIMIT OF LAND TO BE ACQUIRED OR USED
  - COMPOUND
  - COMMENCEMENT OF WORK
  - TERMINATION OF WORK
  - COMMENCEMENT OF WORK AND TERMINATION OF WORK



**DRAFT**

Note: The area enclosed by any limit of deviation or by any limit of land to be acquired or used is the area extending to the outer edge of the line marking those limits.

OS map data reproduced by permission of Ordnance Survey on behalf of HMSO. © Crown copyright. All rights reserved. Ordnance Survey licence number 0100031673



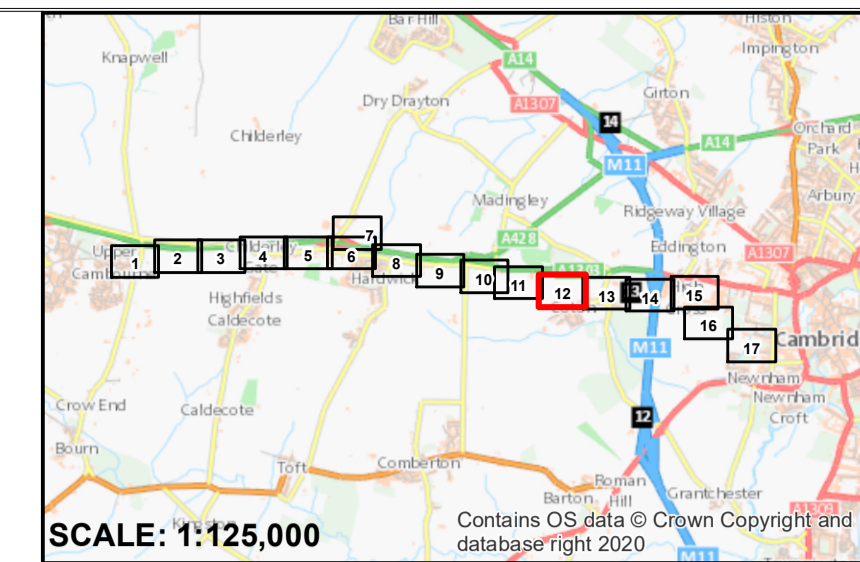

Alternative Reference	Revision
Sheet 11 of 17	P01.6
Drawing Number	
70086660-OD03-0011	

# The Cambourne to Cambridge Order[X]

## Works and Land Plans

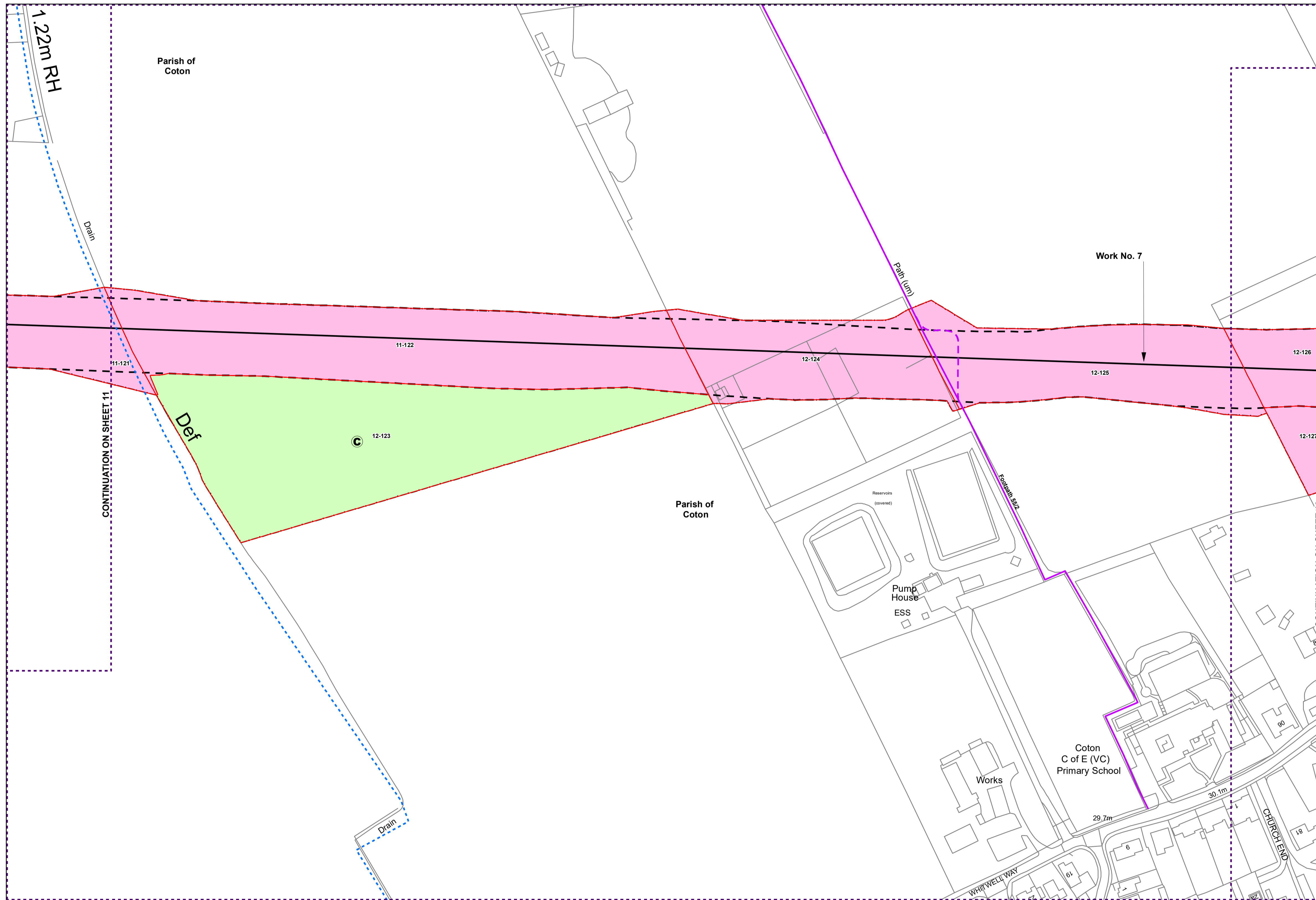
Sheet No. 12 of 17

County of Cambridgeshire  
District of South Cambridgeshire  
Parishes of Madingley, Coton



SCALE: 1:125,000

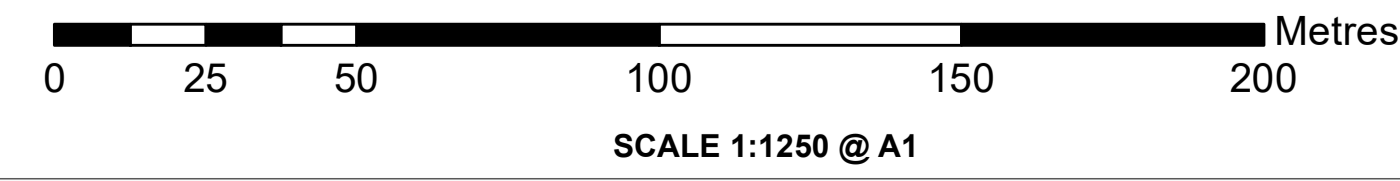
- KEY**
- UNRESTRICTED POWERS TO ACQUIRE LAND AND ACQUISITION OF PERMANENT RIGHTS
  - POWERS OF LIMITED TEMPORARY USE OF LAND AND ACQUISITION OF PERMANENT RIGHTS
  - POWERS LIMITED TO TEMPORARY USE OF LAND
  - LAND SUBJECT TO ALL ORDER POWERS EXCEPT FOR COMPULSORY ACQUISITION
  - PERMANENT ACQUISITION OF AIRSPACE; RIGHTS TO ACCESS AT GROUND LEVEL FOR MAINTENANCE OF BRIDGE AND TEMPORARY USE OF LAND FOR CONSTRUCTION OF OVERBRIDGE
  - PARISH BOUNDARIES (PARISHES LISTED IN **BOLD** IN THE TITLE BLOCK ARE WITHIN THE SCHEME LIMITS)
  - COUNTY / BOROUGH / DISTRICT BOUNDARY
  - OUTLINE
  - PLOT BOUNDARY
  - PUBLIC RIGHT OF WAY - FOOTPATH
  - PUBLIC RIGHT OF WAY - BRIDLEWAY
  - PUBLIC RIGHT OF WAY - PROPOSED FOOTPATH DIVERSION
  - PUBLIC RIGHT OF WAY - PROPOSED BRIDLEWAY DIVERSION
  - CENTRE LINE OF WORK
  - LIMIT OF DEVIATION
  - LIMIT OF LAND TO BE ACQUIRED OR USED
  - COMPOUND
  - COMMENCEMENT OF WORK
  - TERMINATION OF WORK
  - COMMENCEMENT OF WORK AND TERMINATION OF WORK



**DRAFT**

Note: The area enclosed by any limit of deviation or by any limit of land to be acquired or used is the area extending to the outer edge of the line marking those limits.

OS map data reproduced by permission of Ordnance Survey on behalf of HMSO. © Crown copyright. All rights reserved. Ordnance Survey licence number 0100031673



Alternative Reference	Revision
Sheet 12 of 17	P01.6
Drawing Number	
70086660-OD03-0012	

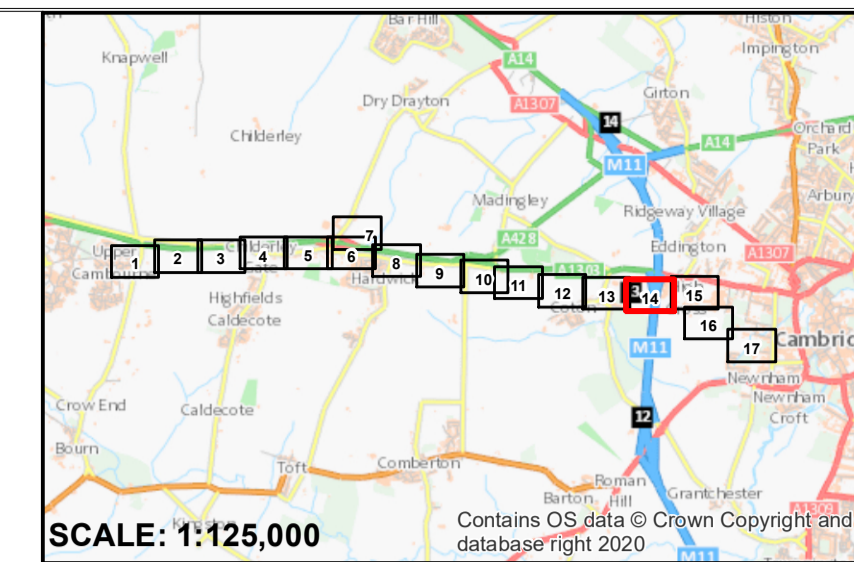


# The Cambourne to Cambridge Order[X]

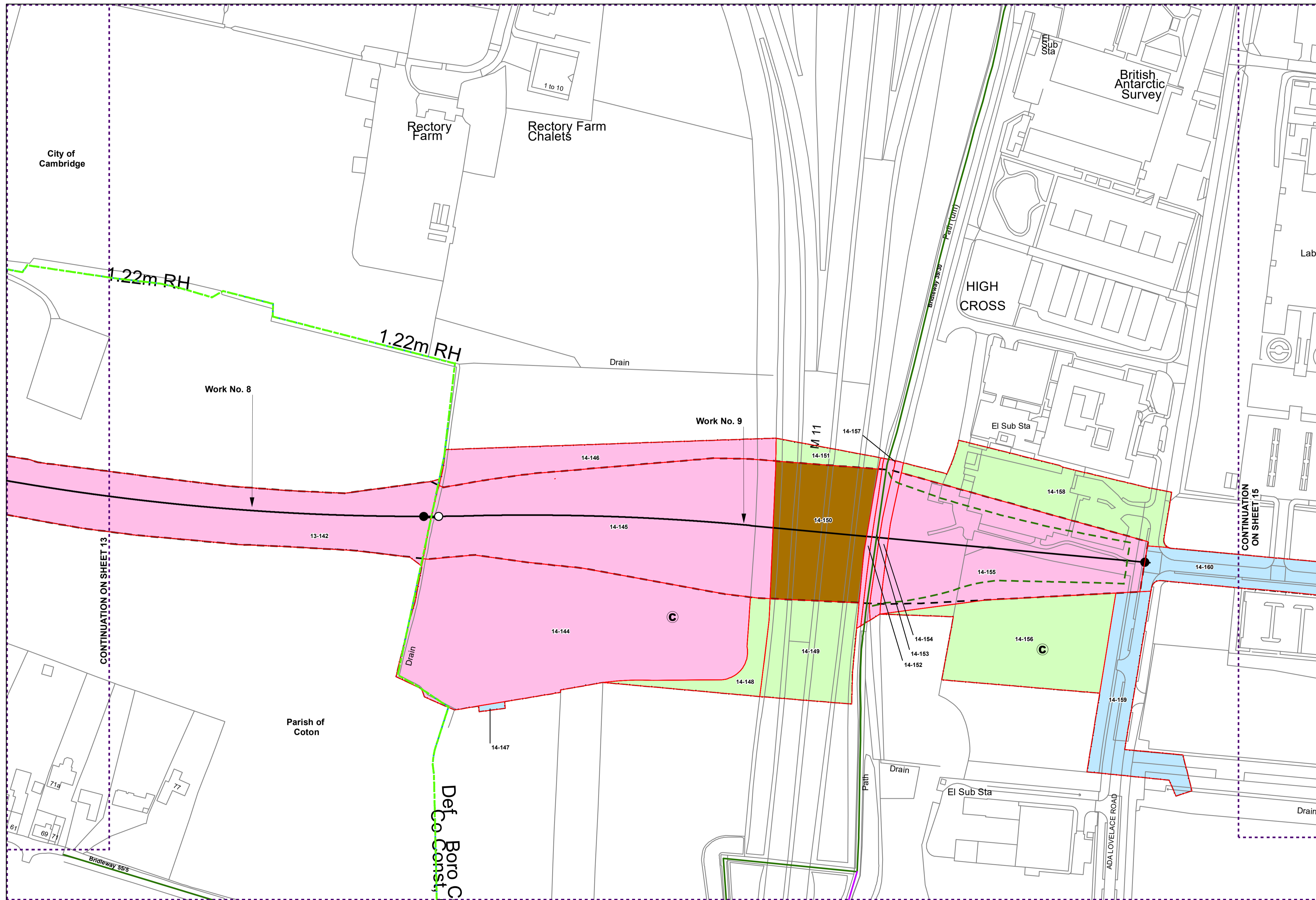
County of Cambridgeshire  
District of South Cambridgeshire  
Parish of Coton, City of Cambridge

Works and Land Plans

Sheet No. 14 of 17



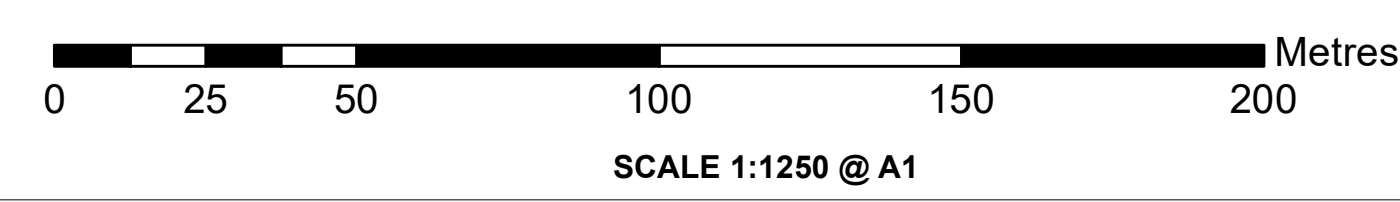
- KEY**
- UNRESTRICTED POWERS TO ACQUIRE LAND
  - POWERS OF LIMITED TEMPORARY USE OF LAND AND ACQUISITION OF PERMANENT RIGHTS
  - POWERS LIMITED TO TEMPORARY USE OF LAND
  - LAND SUBJECT TO ALL ORDER POWERS EXCEPT FOR COMPULSORY ACQUISITION
  - PERMANENT ACQUISITION OF AIRSPACE: RIGHTS TO ACCESS AT GROUND LEVEL FOR MAINTENANCE OF BRIDGE AND TEMPORARY USE OF LAND FOR CONSTRUCTION OF OVERBRIDGE
  - PARISH BOUNDARIES (PARISHES LISTED IN **BOLD** IN THE TITLE BLOCK ARE WITHIN THE SCHEME LIMITS)
  - COUNTY / BOROUGH / DISTRICT BOUNDARY
  - OUTLINE
  - PLOT BOUNDARY
  - PUBLIC RIGHT OF WAY - FOOTPATH
  - PUBLIC RIGHT OF WAY - BRIDLEWAY
  - PUBLIC RIGHT OF WAY - PROPOSED FOOTPATH DIVERSION
  - PUBLIC RIGHT OF WAY - PROPOSED BRIDLEWAY DIVERSION
  - CENTRE LINE OF WORK
  - LIMIT OF DEVIATION
  - LIMIT OF LAND TO BE ACQUIRED OR USED
  - COMPOUND
  - COMMENCEMENT OF WORK
  - TERMINATION OF WORK
  - COMMENCEMENT OF WORK AND TERMINATION OF WORK



**DRAFT**

Note: The area enclosed by any limit of deviation or by any limit of land to be acquired or used is the area extending to the outer edge of the line marking those limits.

OS map data reproduced by permission of Ordnance Survey on behalf of HMSO. © Crown copyright. All rights reserved. Ordnance Survey licence number 0100031673



Alternative Reference	Revision
Sheet 14 of 17	P01.6
Drawing Number	
70086660-OD03-0014	

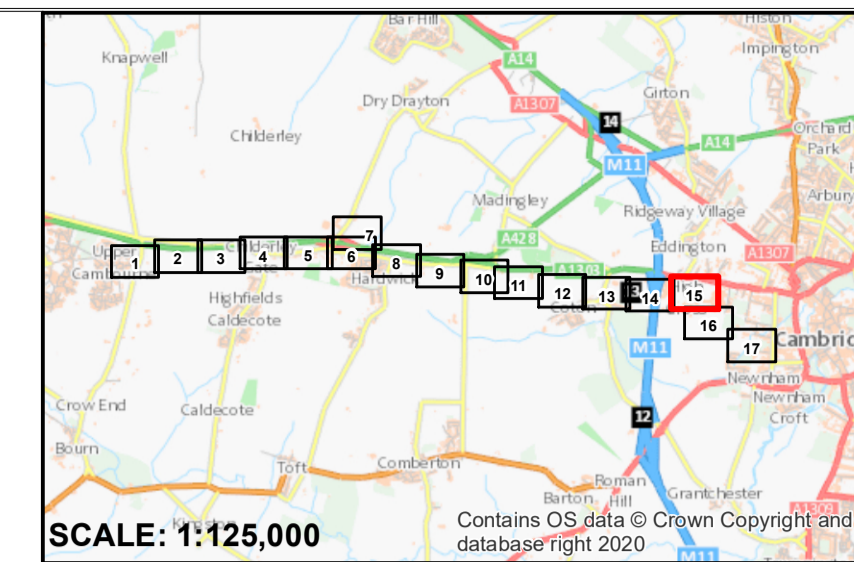
# The Cambourne to Cambridge Order[X]

County of Cambridgeshire

City of Cambridge

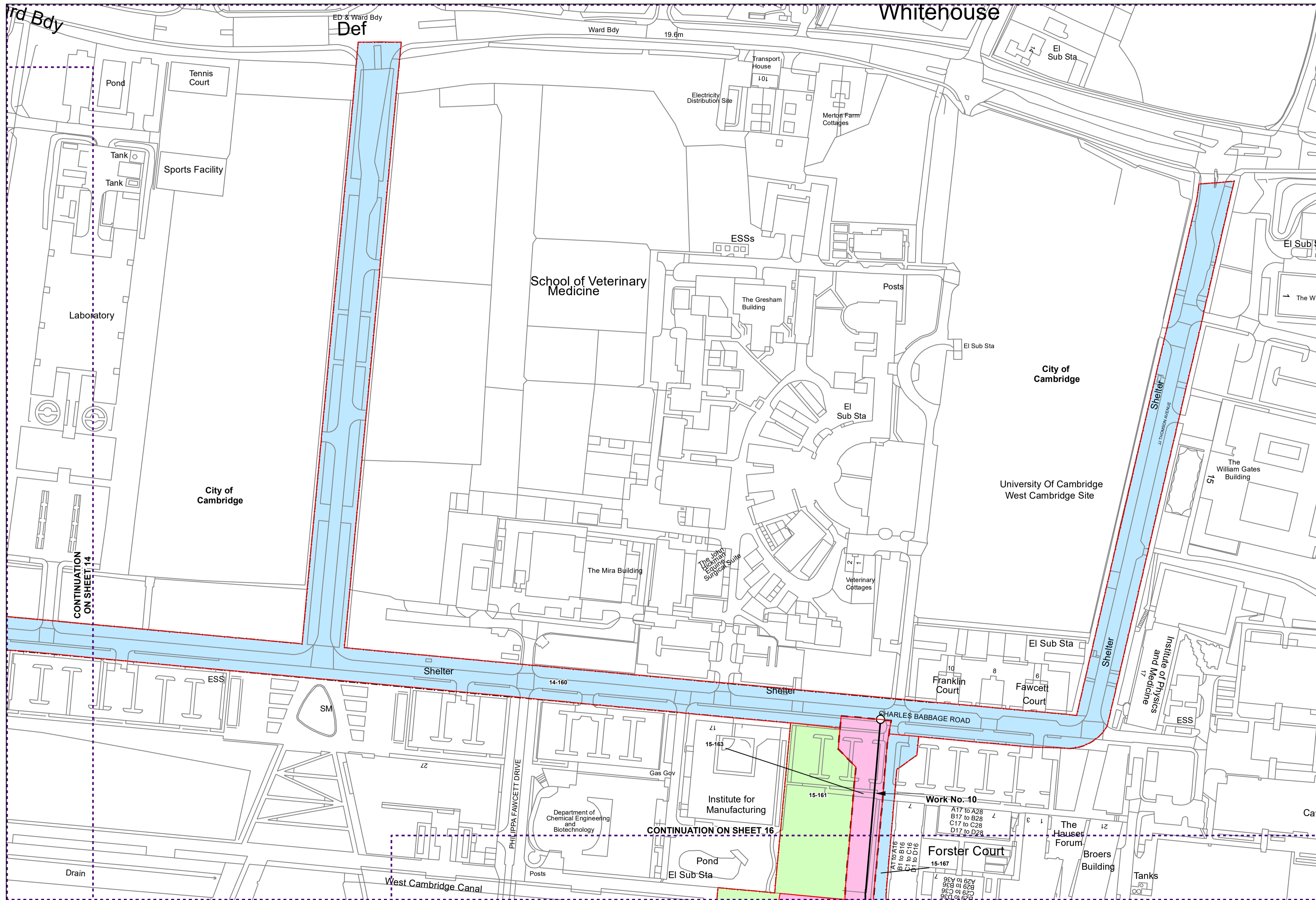
Works and Land Plans

Sheet No. 15 of 17



SCALE: 1:125,000

- KEY**
- UNRESTRICTED POWERS TO ACQUIRE LAND AND ACQUISITION OF PERMANENT RIGHTS
  - POWERS OF LIMITED TEMPORARY USE OF LAND AND ACQUISITION OF PERMANENT RIGHTS
  - POWERS LIMITED TO TEMPORARY USE OF LAND
  - LAND SUBJECT TO ALL ORDER POWERS EXCEPT FOR COMPULSORY ACQUISITION
  - PERMANENT ACQUISITION OF AIRSPACE: RIGHTS TO ACCESS AT GROUND LEVEL FOR MAINTENANCE OF BRIDGE AND TEMPORARY USE OF LAND FOR CONSTRUCTION OF OVERBRIDGE
  - PARISH BOUNDARIES (PARISHES LISTED IN **BOLD** IN THE TITLE BLOCK ARE WITHIN THE SCHEME LIMITS)
  - COUNTY / BOROUGH / DISTRICT BOUNDARY
  - OUTLINE
  - PLOT BOUNDARY
  - PUBLIC RIGHT OF WAY - FOOTPATH
  - PUBLIC RIGHT OF WAY - BRIDLEWAY
  - PUBLIC RIGHT OF WAY - PROPOSED FOOTPATH DIVERSION
  - PUBLIC RIGHT OF WAY - PROPOSED BRIDLEWAY DIVERSION
  - CENTRE LINE OF WORK
  - LIMIT OF DEVIATION
  - LIMIT OF LAND TO BE ACQUIRED OR USED
  - COMPOUND
  - COMMENCEMENT OF WORK
  - TERMINATION OF WORK
  - COMMENCEMENT OF WORK AND TERMINATION OF WORK

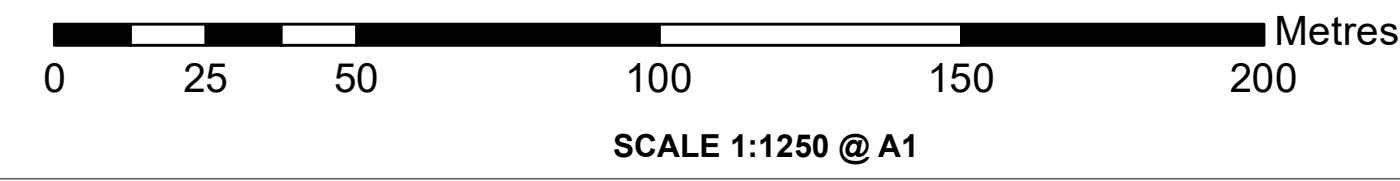


**DRAFT**

Note: The area enclosed by any limit of deviation or by any limit of land to be acquired or used is the area extending to the outer edge of the line marking those limits.

OS map data reproduced by permission of Ordnance Survey on behalf of HMSO. © Crown copyright. All rights reserved. Ordnance Survey licence number 0100031673

Alternative Reference	Revision
Sheet 15 of 17	P01.6
Drawing Number	
70086660-OD03-0015	





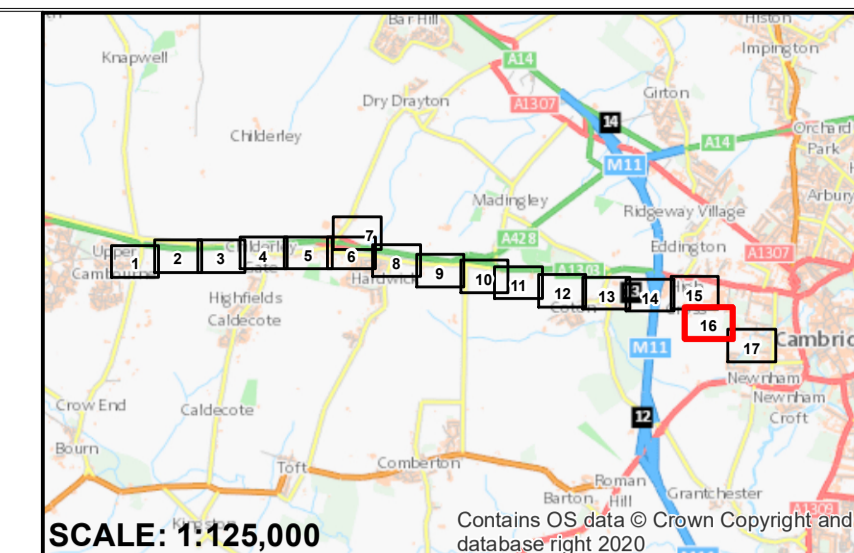
# The Cambourne to Cambridge Order[X]

County of Cambridgeshire

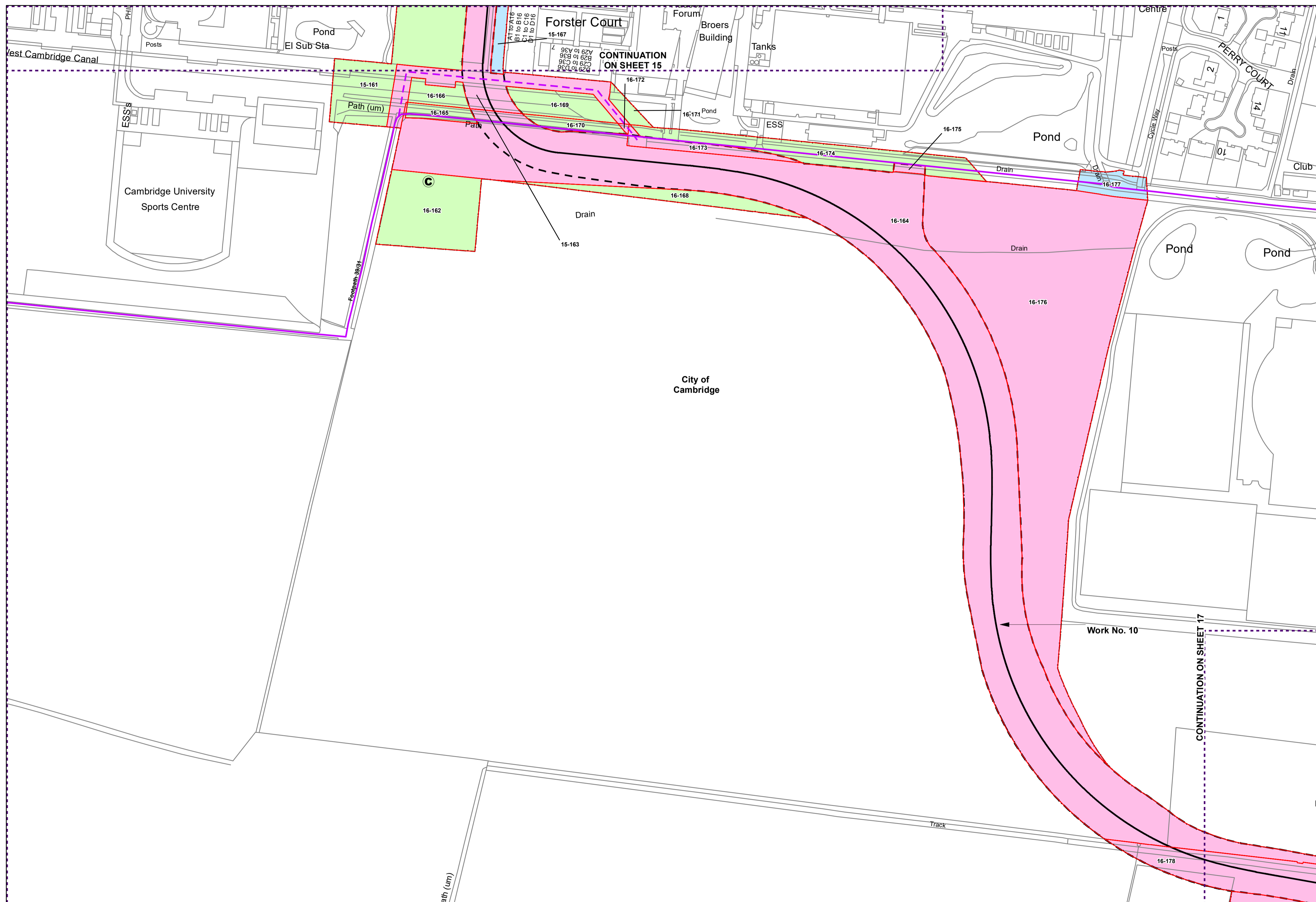
City of Cambridge

## Works and Land Plans

Sheet No. 16 of 17



- KEY**
- UNRESTRICTED POWERS TO ACQUIRE LAND
  - POWERS OF LIMITED TEMPORARY USE OF LAND AND ACQUISITION OF PERMANENT RIGHTS
  - POWERS LIMITED TO TEMPORARY USE OF LAND
  - LAND SUBJECT TO ALL ORDER POWERS EXCEPT FOR COMPULSORY ACQUISITION
  - PERMANENT ACQUISITION OF AIRSPACE: RIGHTS TO ACCESS AT GROUND LEVEL FOR MAINTENANCE OF BRIDGE AND TEMPORARY USE OF LAND FOR CONSTRUCTION OF OVERBRIDGE
  - PARISH BOUNDARIES (PARISHES LISTED IN **BOLD** IN THE TITLE BLOCK ARE WITHIN THE SCHEME LIMITS)
  - COUNTY / BOROUGH / DISTRICT BOUNDARY
  - OUTLINE
  - PLOT BOUNDARY
  - PUBLIC RIGHT OF WAY - FOOTPATH
  - PUBLIC RIGHT OF WAY - BRIDLEWAY
  - PUBLIC RIGHT OF WAY - PROPOSED FOOTPATH DIVERSION
  - PUBLIC RIGHT OF WAY - PROPOSED BRIDLEWAY DIVERSION
  - CENTRE LINE OF WORK
  - LIMIT OF DEVIATION
  - LIMIT OF LAND TO BE ACQUIRED OR USED
  - COMPOUND
  - COMMENCEMENT OF WORK
  - TERMINATION OF WORK
  - COMMENCEMENT OF WORK AND TERMINATION OF WORK

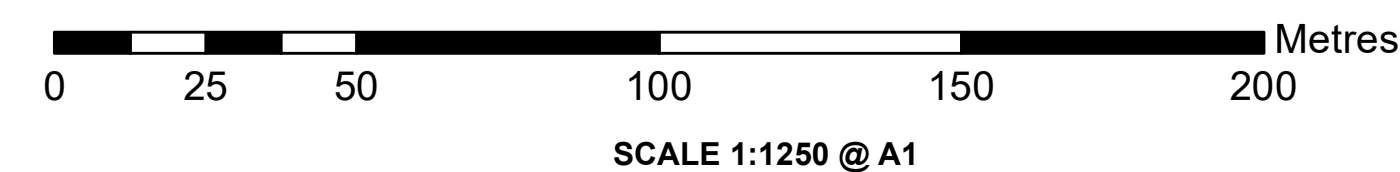


**DRAFT**

Note: The area enclosed by any limit of deviation or by any limit of land to be acquired or used is the area extending to the outer edge of the line marking those limits.

OS map data reproduced by permission of Ordnance Survey on behalf of HMSO. © Crown copyright. All rights reserved. Ordnance Survey licence number 0100031673

Alternative Reference	Revision
Sheet 16 of 17	P01.6
Drawing Number	
70086660-OD03-0016	



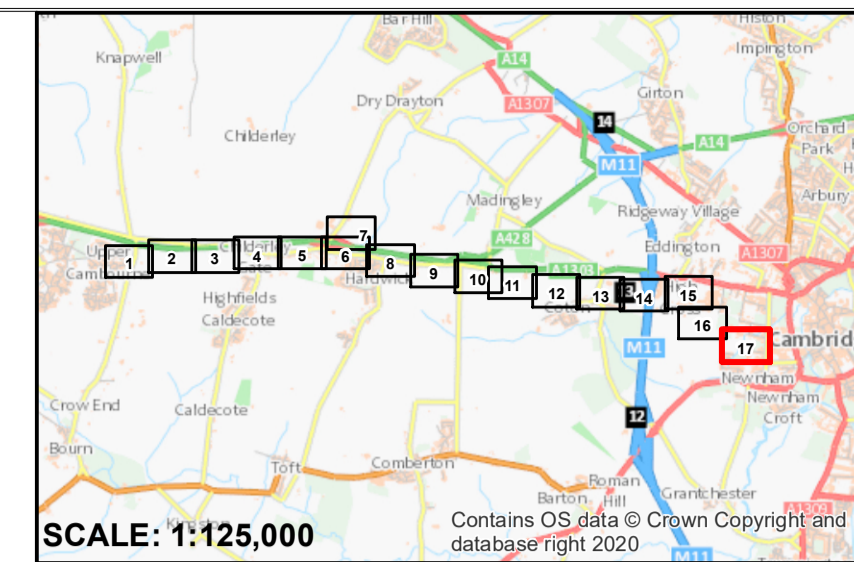
# The Cambourne to Cambridge Order[X]

County of Cambridgeshire

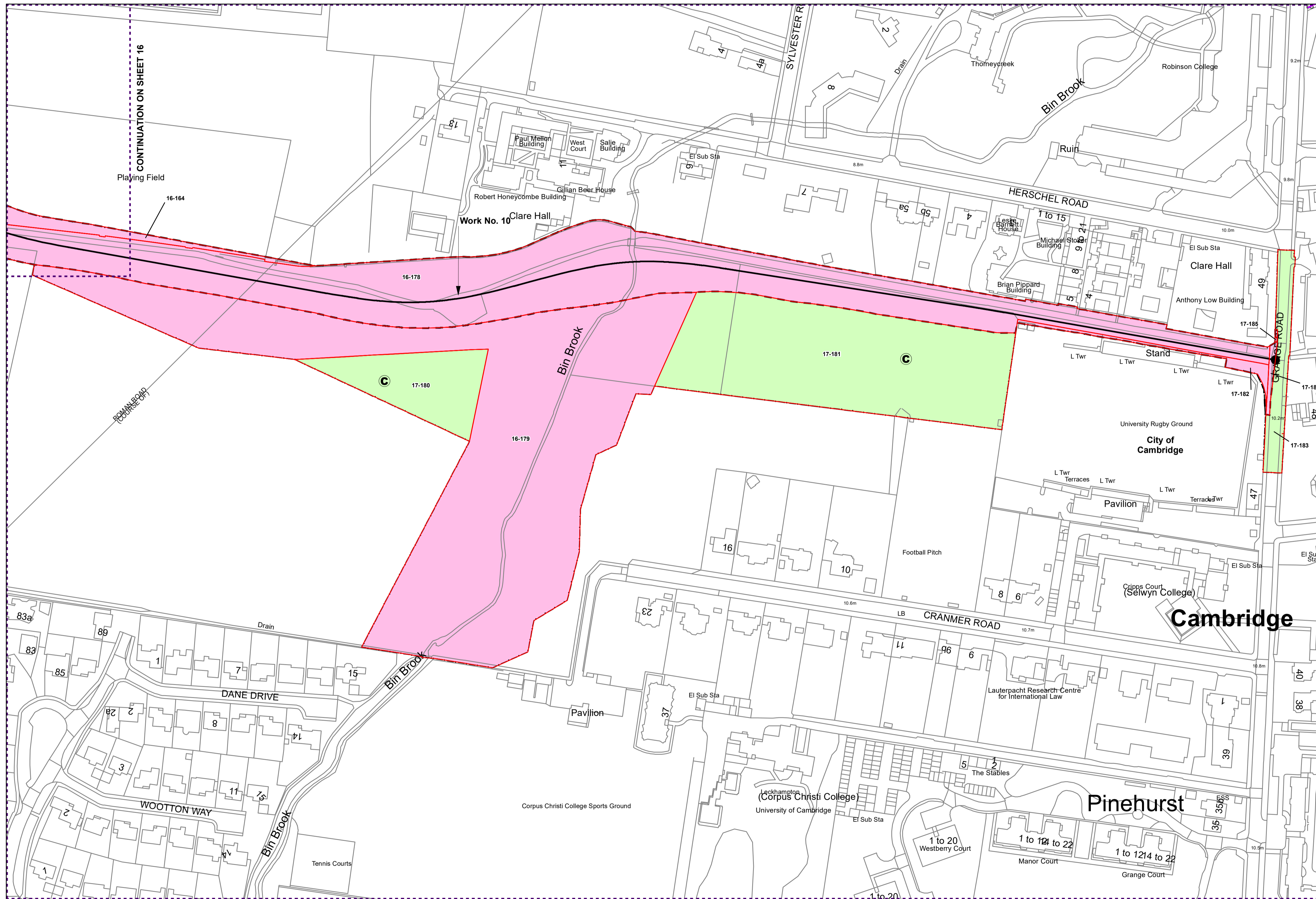
City of Cambridge

Works and Land Plans

Sheet No. 17 of 17



- KEY**
- UNRESTRICTED POWERS TO ACQUIRE LAND AND ACQUISITION OF PERMANENT RIGHTS
  - POWERS OF LIMITED TEMPORARY USE OF LAND AND ACQUISITION OF PERMANENT RIGHTS
  - POWERS LIMITED TO TEMPORARY USE OF LAND
  - LAND SUBJECT TO ALL ORDER POWERS EXCEPT FOR COMPULSORY ACQUISITION
  - PERMANENT ACQUISITION OF AIRSPACE: RIGHTS TO ACCESS AT GROUND LEVEL FOR MAINTENANCE OF BRIDGE AND TEMPORARY USE OF LAND FOR CONSTRUCTION OF OVERBRIDGE
  - PARISH BOUNDARIES (PARISHES LISTED IN **BOLD** IN THE TITLE BLOCK ARE WITHIN THE SCHEME LIMITS)
  - COUNTY / BOROUGH / DISTRICT BOUNDARY
  - OUTLINE
  - PLOT BOUNDARY
  - PUBLIC RIGHT OF WAY - FOOTPATH
  - PUBLIC RIGHT OF WAY - BRIDLEWAY
  - PUBLIC RIGHT OF WAY - PROPOSED FOOTPATH DIVERSION
  - PUBLIC RIGHT OF WAY - PROPOSED BRIDLEWAY DIVERSION
  - CENTRE LINE OF WORK
  - LIMIT OF DEVIATION
  - LIMIT OF LAND TO BE ACQUIRED OR USED
  - COMPOUND
  - COMMENCEMENT OF WORK
  - TERMINATION OF WORK
  - COMMENCEMENT OF WORK AND TERMINATION OF WORK



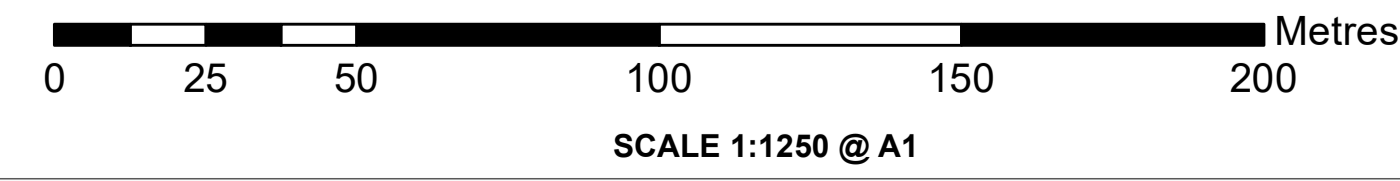
**Cambridge**

**Pinehurst**

**DRAFT**

Note: The area enclosed by any limit of deviation or by any limit of land to be acquired or used is the area extending to the outer edge of the line marking those limits.

OS map data reproduced by permission of Ordnance Survey on behalf of HMSO. © Crown copyright. All rights reserved. Ordnance Survey licence number 0100031673



Alternative Reference	Revision
Sheet 17 of 17	P01.6
Drawing Number	
70086660-OD03-0017	