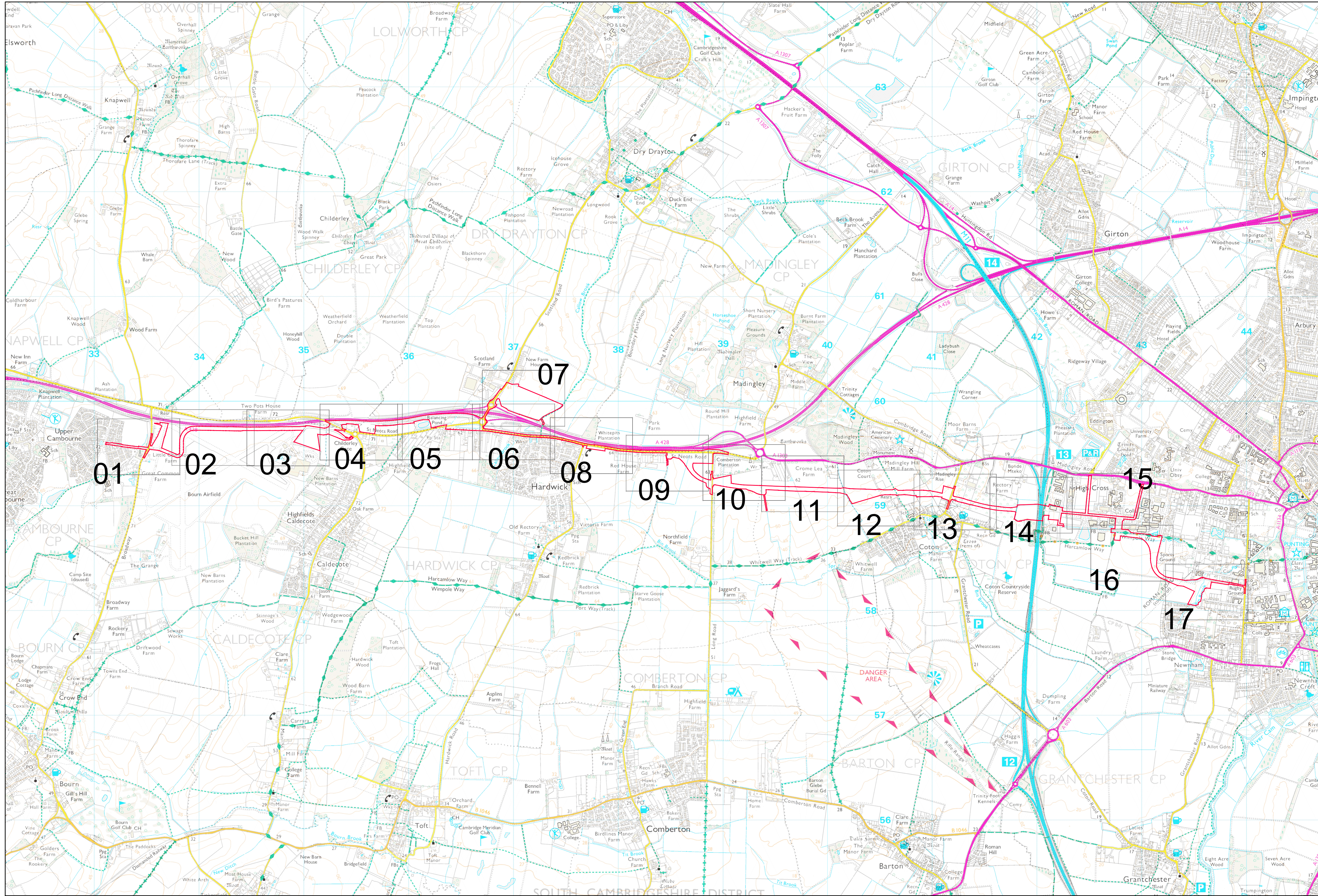
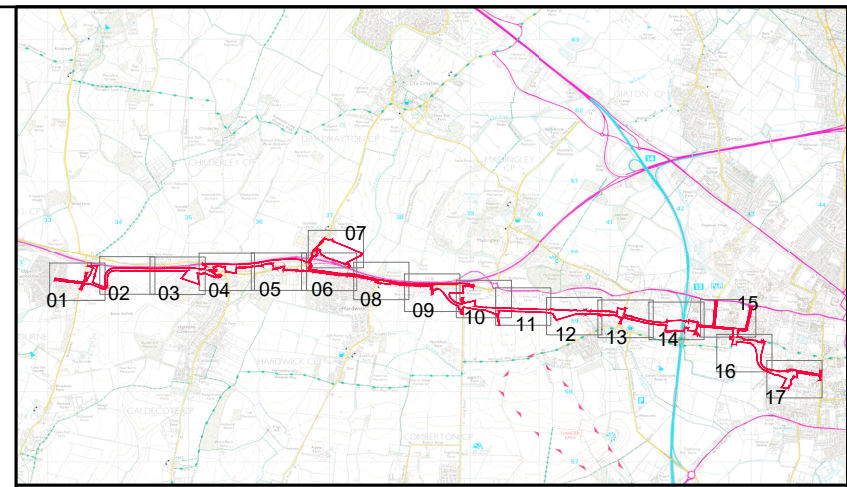



The Cambourne to Cambridge Order[X] Rights of Way Plans Key Plan

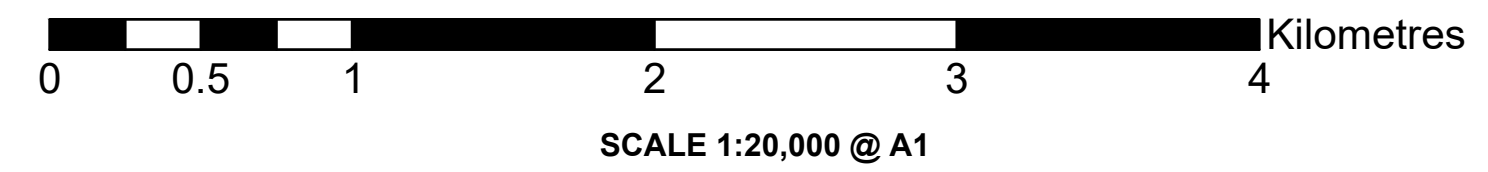



- Notes:**
1. This drawing must be printed in colour.
 2. All design information shown is outline/indicative. The detailed design of these features will be subject to approval by the Local Planning Authority as part of the deemed planning conditions.
 3. The drawing shall only be used for the intended purpose it has been issued for.
 4. The 2D layout has been developed based on the OS Mastermap Topography Layer or Topographical surveys where available. The outline design may be subject to change during the subsequent design stages as more detailed topographical survey data becomes available.
 5. The 3D aspects of the design have been developed based on Topographical survey data where available. The Environment Agency LiDAR Composite DTM 2m (2020) licensed under the Open Government Licence v3.0 has been used to fill any gaps in the Topographical survey data. The outline design may be subject to change during the subsequent design stages as more detailed topographical survey data becomes available.
 6. The designs for street lighting, fencing, vehicle restraint systems and other features will be developed in the subsequent design stage.
 7. All linear dimensions shown on plan are in metres unless otherwise indicated, and measurements must not be scaled from the drawing.
 8. All existing private property accesses along the extents of the proposed scheme are to be maintained where possible. Designs for alternative suitable accesses and accommodation works will be developed where necessary.
 9. The area enclosed by any limit of deviation or by any limit of land to be acquired or used is the area extending to the outer edge of the line marking those limits.

- Key:**
- C2C Scheme Boundary
 - Parish Boundaries
 - 3** Sheet Numbers
 - Area of existing 'Derestricted Highway TRO' to be revoked and extent of new 50mph speed limit TRO to be made by the Traffic Authority
 - Area of existing 'Derestricted Highway TRO' to be revoked and extent of new 40mph speed limit TRO to be made by the Traffic Authority
 - Area of existing 'Derestricted Highway TRO' to be revoked and extent of new 30mph speed limit TRO to be made by the Traffic Authority
 - New Private Means of Access
 - Area of existing Highway to be Stopped Up
 - Area of Highway Alterations
 - Proposed new Bridleway
 - Permissive Path
 - Existing Public Right of Way - Footpath
 - Existing Public Right of Way - Bridleway
 - Diverted Public Right of Way - Footpath
 - Diverted Public Right of Way - Bridleway
 - Existing Public Right of Way to be Stopped Up - Footpath
 - Existing Public Right of Way to be Stopped Up - Bridleway
 - NP New footpath & cycle track reference point
 - NB New bridleway reference point
 - PS Footpath / bridleway stopping up reference point
 - PD Footpath / bridleway diversion reference point
 - PA Footpath / bridleway alterations reference point
 - TS Temporary stopping up reference point
 - TR Traffic regulation reference point
 - AS Private means of access to be stopped up reference point
 - AN New private means of access reference point
 - HS Highway to be stopped up reference point
 - HA Highway alterations reference point

Mapping reproduced by permission of Ordnance Survey on behalf of HMSO. © Crown copyright and database rights 2021 Ordnance Survey 100023205.

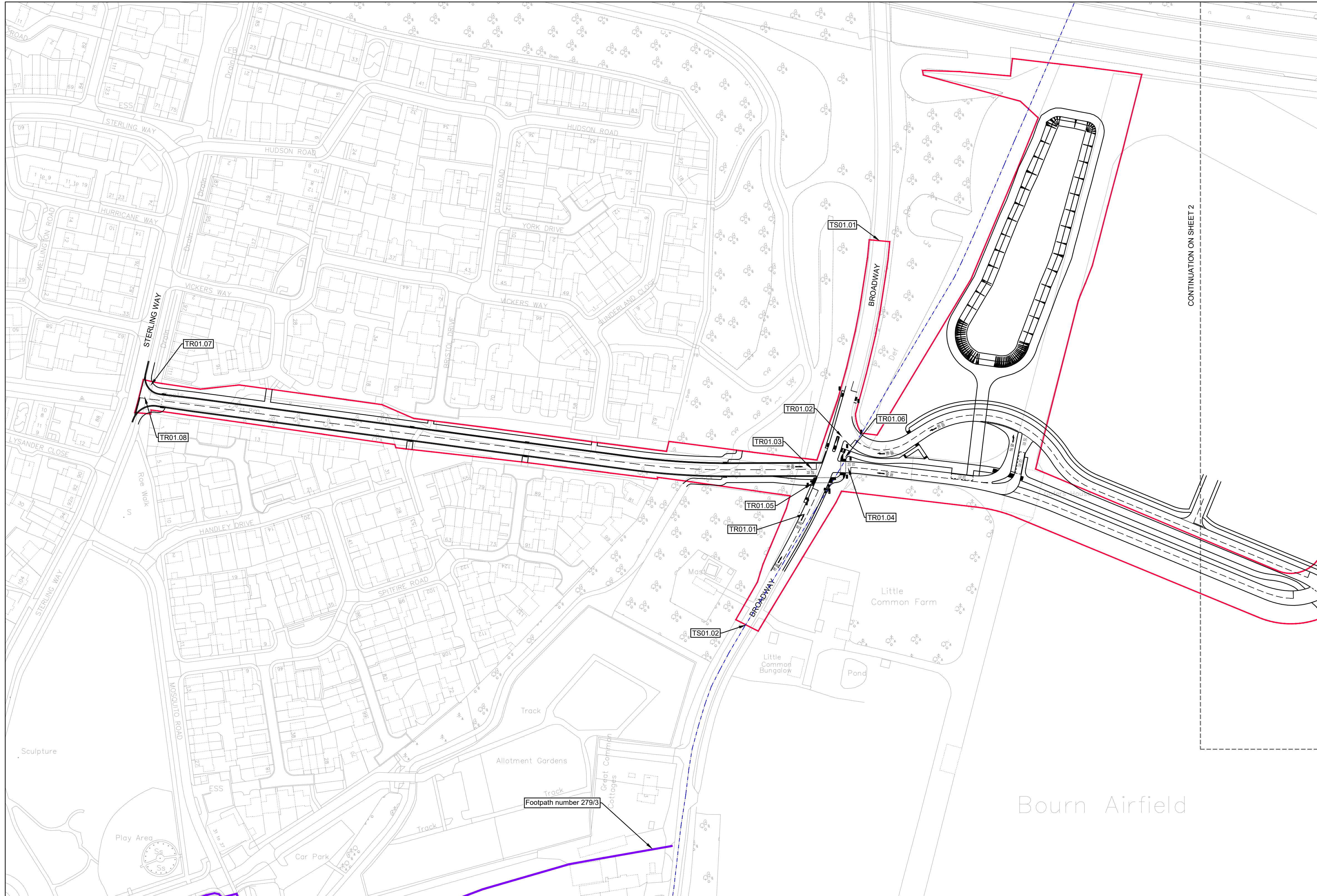
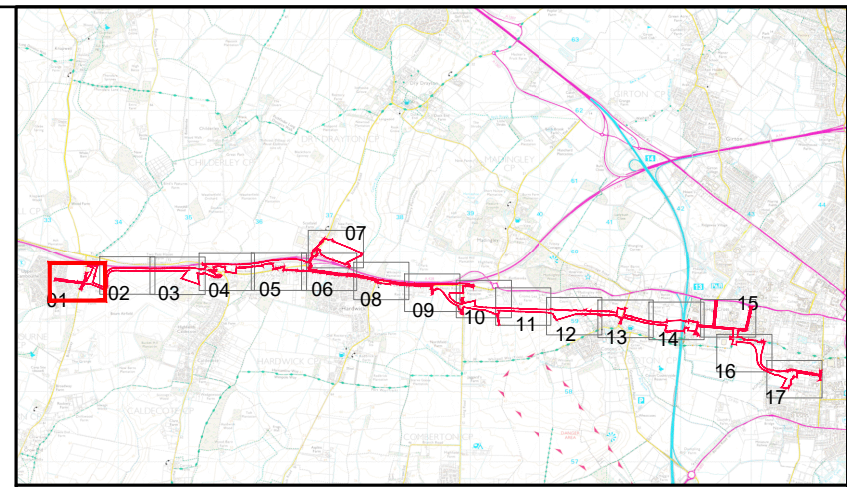
Alternative Reference	Revision
Key Plan	P04
Drawing Number	
70086660-OD03-0035	





County of Cambridgeshire
 District of South Cambridgeshire
 Parishes of Bourn and Cambourne

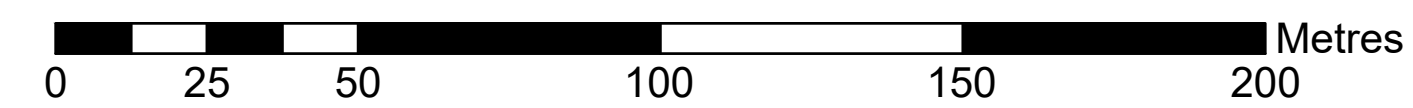
The Cambourne to Cambridge
 Order[X]
 Rights of Way Plans
 Sheet No. 1 of 17




- Notes:**
- This drawing must be printed in colour.
 - All design information shown is outline/indicative. The detailed design of these features will be subject to approval by the Local Planning Authority as part of the deemed planning conditions.
 - The drawing shall only be used for the intended purpose it has been issued for.
 - The 2D layout has been developed based on the OS Mastermap Topography Layer or Topographical surveys where available. The outline design may be subject to change during the subsequent design stages as more detailed topographical survey data becomes available.
 - The 3D aspects of the design have been developed based on Topographical survey data where available. The Environment Agency LiDAR Composite DTM 2m (2020) licensed under the Open Government Licence v3.0 has been used to fill any gaps in the Topographical survey data. The outline design may be subject to change during the subsequent design stages as more detailed topographical survey data becomes available.
 - The designs for street lighting, fencing, vehicle restraint systems and other features will be developed in the subsequent design stage.
 - All linear dimensions shown on plan are in metres unless otherwise indicated, and measurements must not be scaled from the drawing.
 - All existing private property accesses along the extents of the proposed scheme are to be maintained where possible. Designs for alternative suitable accesses and accommodation works will be developed where necessary.
 - The area enclosed by any limit of deviation or by any limit of land to be acquired or used is the area extending to the outer edge of the line marking those limits.

- Key:**
- C2C Scheme Boundary
 - Parish Boundaries
 - 3** Sheet Numbers
 - Area of existing 'Derestricted Highway TRO' to be revoked and extent of new 50mph speed limit TRO to be made by the Traffic Authority
 - Area of existing 'Derestricted Highway TRO' to be revoked and extent of new 40mph speed limit TRO to be made by the Traffic Authority
 - Area of existing 'Derestricted Highway TRO' to be revoked and extent of new 30mph speed limit TRO to be made by the Traffic Authority
 - New Private Means of Access
 - Area of existing Highway to be Stopped Up
 - Area of Highway Alterations
 - Proposed new Bridleway
 - Permissive Path
 - Existing Public Right of Way - Footpath
 - Existing Public Right of Way - Bridleway
 - Diverted Public Right of Way - Footpath
 - Diverted Public Right of Way - Bridleway
 - Existing Public Right of Way to be Stopped Up - Footpath
 - Existing Public Right of Way to be Stopped Up - Bridleway
 - x New footpath & cycle track reference point
 - NP New footpath & cycle track reference point
 - NB New bridleway reference point
 - PS Footpath / bridleway stopping up reference point
 - PD Footpath / bridleway diversion reference point
 - PA Footpath / bridleway alterations reference point
 - TS Temporary stopping up reference point
 - TR Traffic regulation reference point
 - AS Private means of access to be stopped up reference point
 - AN New private means of access reference point
 - HS Highway to be stopped up reference point
 - HA Highway alterations reference point

Mapping reproduced by permission of Ordnance Survey on behalf of HMSO. © Crown copyright and database rights 2021 Ordnance Survey 100023205.	
Alternative Reference	Revision
Sheet 1 of 17	P04
Drawing Number	
70086660-OD03-0036	

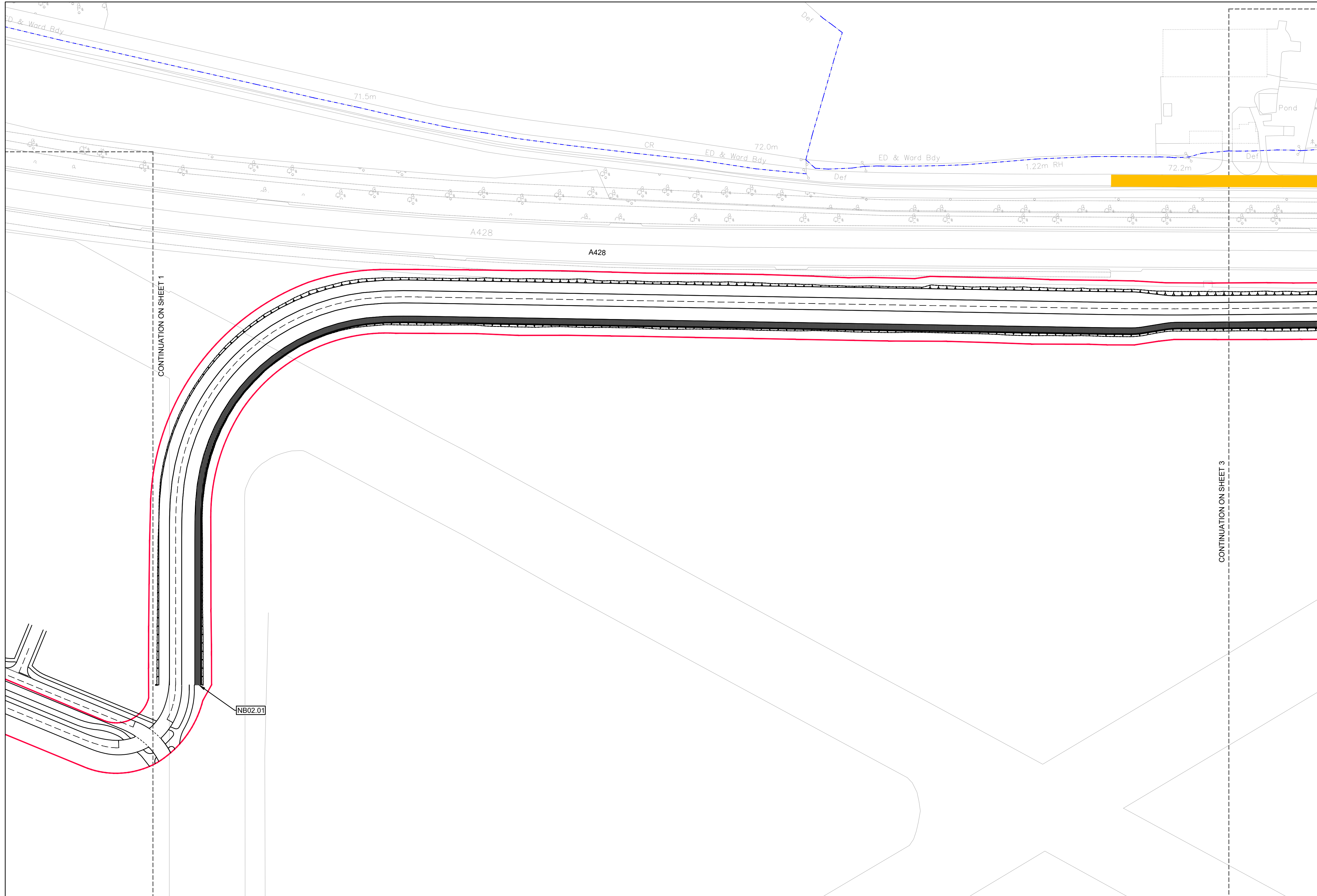
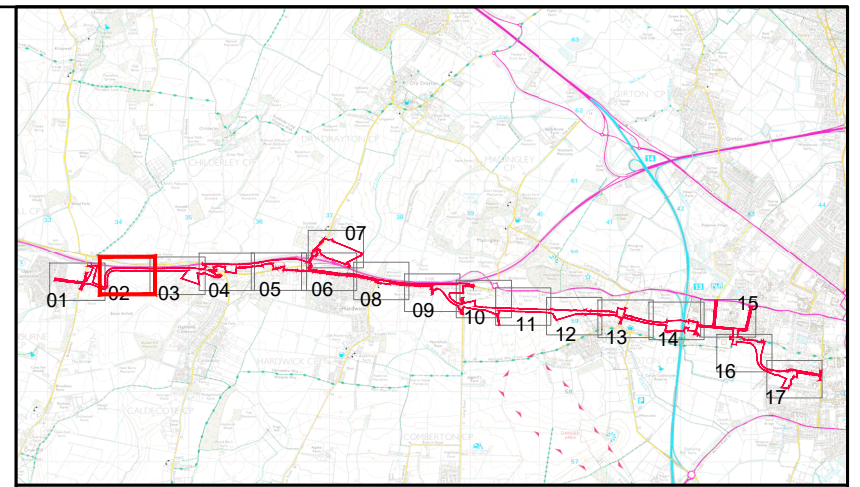


SCALE 1:1250 @ A1



County of Cambridgeshire
 District of South Cambridgeshire
 Parishes of Bourn, Boxworth and Knapwell

The Cambourne to Cambridge
 Order[X]
 Rights of Way Plans
 Sheet No. 2 of 17

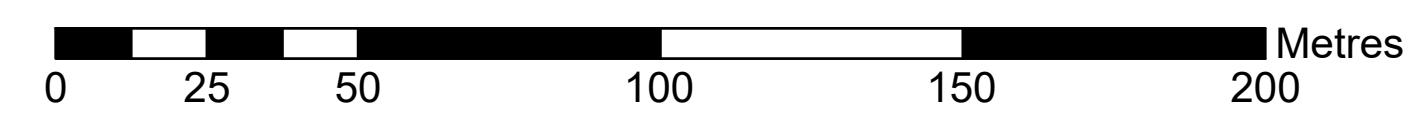


- Notes:**
1. This drawing must be printed in colour.
 2. All design information shown is outline/indicative. The detailed design of these features will be subject to approval by the Local Planning Authority as part of the deemed planning conditions.
 3. The drawing shall only be used for the intended purpose it has been issued for.
 4. The 2D layout has been developed based on the OS Mastermap Topography Layer or Topographical surveys where available. The outline design may be subject to change during the subsequent design stages as more detailed topographical survey data becomes available.
 5. The 3D aspects of the design have been developed based on Topographical survey data where available. The Environment Agency LIDAR Composite DTM 2m (2020) licensed under the Open Government Licence v3.0 has been used to fill any gaps in the Topographical survey data. The outline design may be subject to change during the subsequent design stages as more detailed topographical survey data becomes available.
 6. The designs for street lighting, fencing, vehicle restraint systems and other features will be developed in the subsequent design stage.
 7. All linear dimensions shown on plan are in metres unless otherwise indicated, and measurements must not be scaled from the drawing.
 8. All existing private property accesses along the extents of the proposed scheme are to be maintained where possible. Designs for alternative suitable accesses and accommodation works will be developed where necessary.
 9. The area enclosed by any limit of deviation or by any limit of land to be acquired or used is the area extending to the outer edge of the line marking those limits.


- Key:**
- C2C Scheme Boundary
 - - - Parish Boundaries
 - 3 Sheet Numbers
 - Area of existing 'Derestricted Highway TRO' to be revoked and extent of new 50mph speed limit TRO to be made by the Traffic Authority
 - Area of existing 'Derestricted Highway TRO' to be revoked and extent of new 40mph speed limit TRO to be made by the Traffic Authority
 - Area of existing 'Derestricted Highway TRO' to be revoked and extent of new 30mph speed limit TRO to be made by the Traffic Authority
 - New Private Means of Access
 - Area of existing Highway to be Stopped Up
 - Area of Highway Alterations
 - Proposed new Bridleway
 - Permissive Path
 - Existing Public Right of Way - Footpath
 - Existing Public Right of Way - Bridleway
 - Diverted Public Right of Way - Footpath
 - Diverted Public Right of Way - Bridleway
 - Existing Public Right of Way to be Stopped Up - Footpath
 - Existing Public Right of Way to be Stopped Up - Bridleway
 - NP New footpath & cycle track reference point
 - NB New bridleway reference point
 - PS Footpath / bridleway stopping up reference point
 - PD Footpath / bridleway diversion reference point
 - PA Footpath / bridleway alterations reference point
 - TS Temporary stopping up reference point
 - TR Traffic regulation reference point
 - AS Private means of access to be stopped up reference point
 - AN New private means of access reference point
 - HS Highway to be stopped up reference point
 - HA Highway alterations reference point

Mapping reproduced by permission of Ordnance Survey on behalf of HMSO. © Crown copyright and database rights 2021 Ordnance Survey 100023205.

Alternative Reference	Revision
Sheet 2 of 17	P04
Drawing Number	
70086660-OD03-0037	

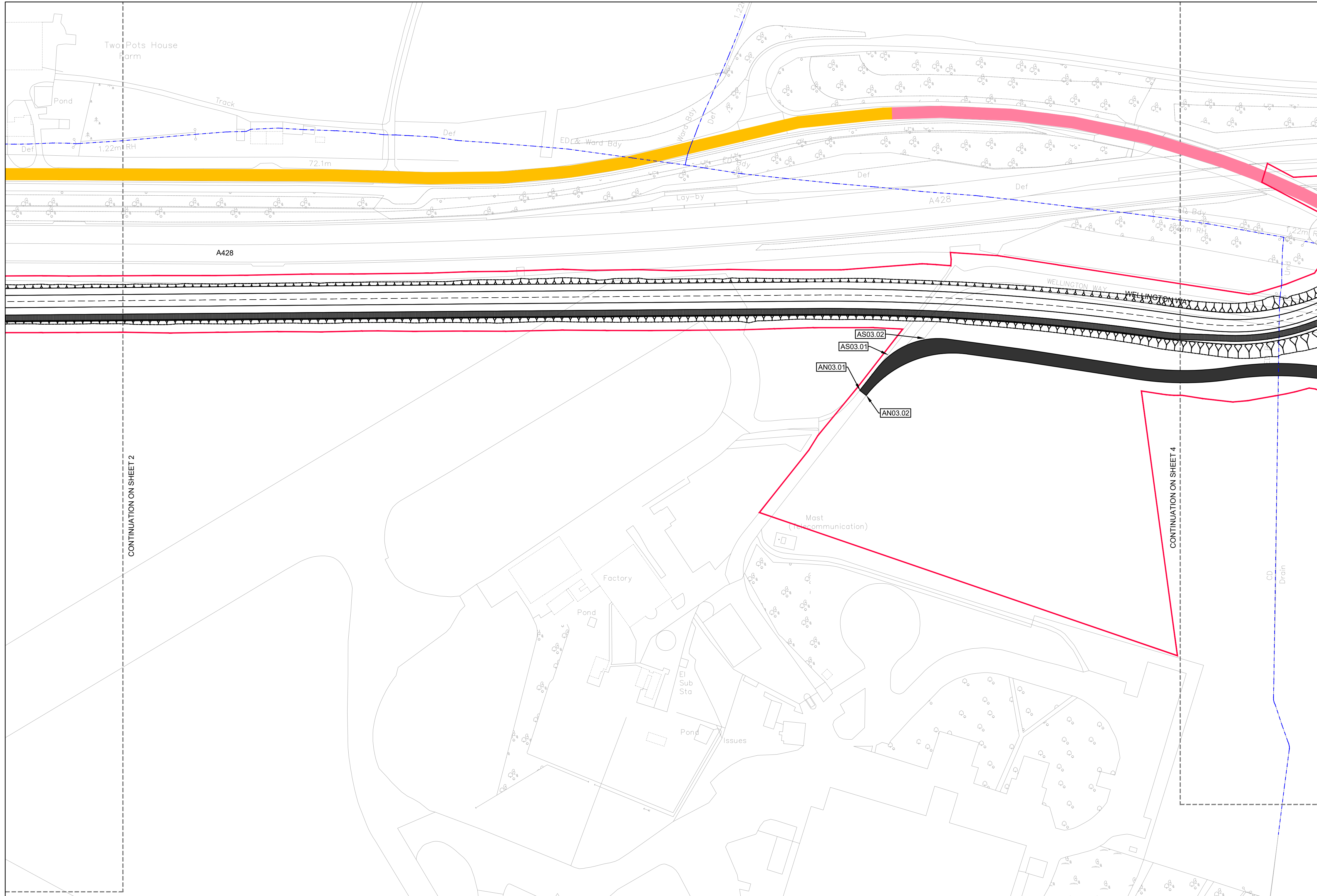
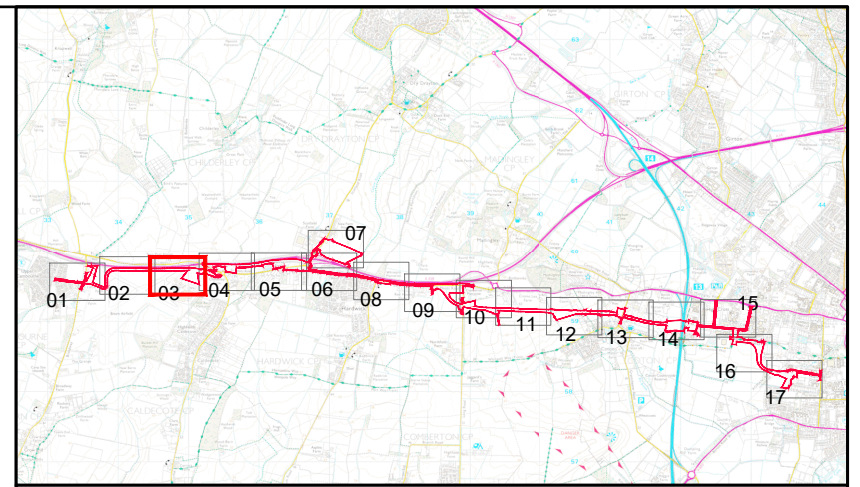


SCALE 1:1250 @ A1



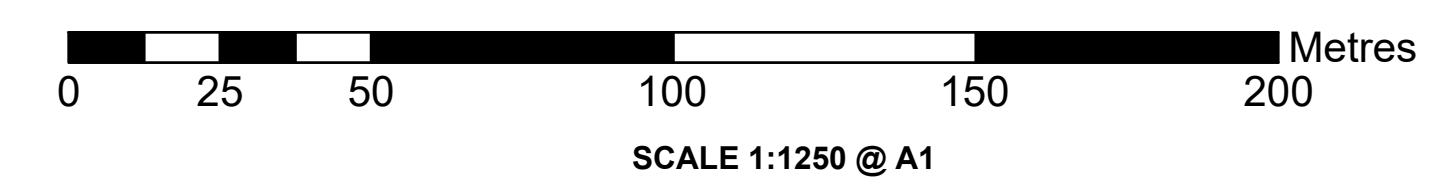
County of Cambridgeshire
 District of South Cambridgeshire
 Parishes of Bourn, Caldecote, Childerley
 and Boxworth

The Cambourne to Cambridge
 Order[X]
 Rights of Way Plans
 Sheet No. 3 of 17



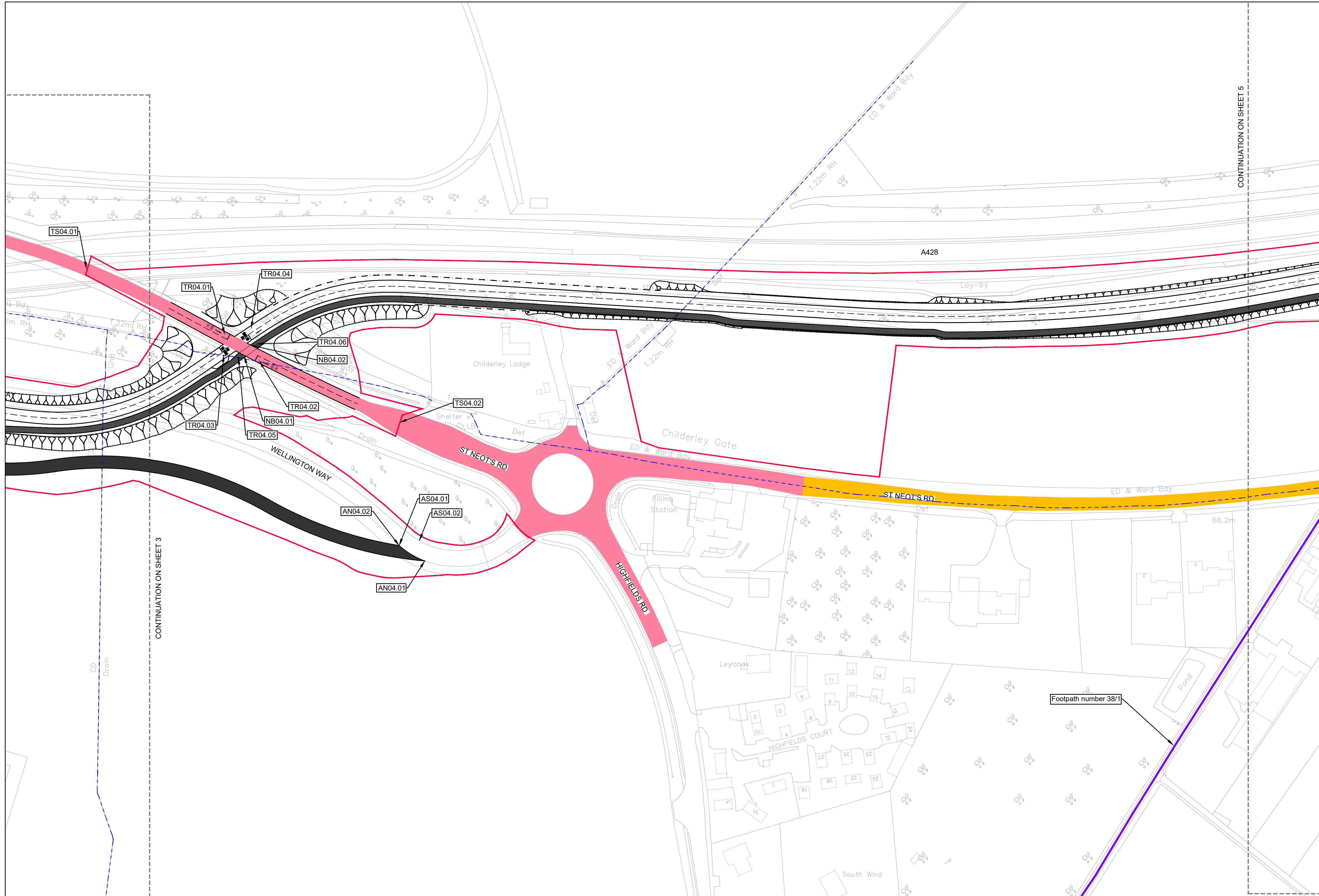
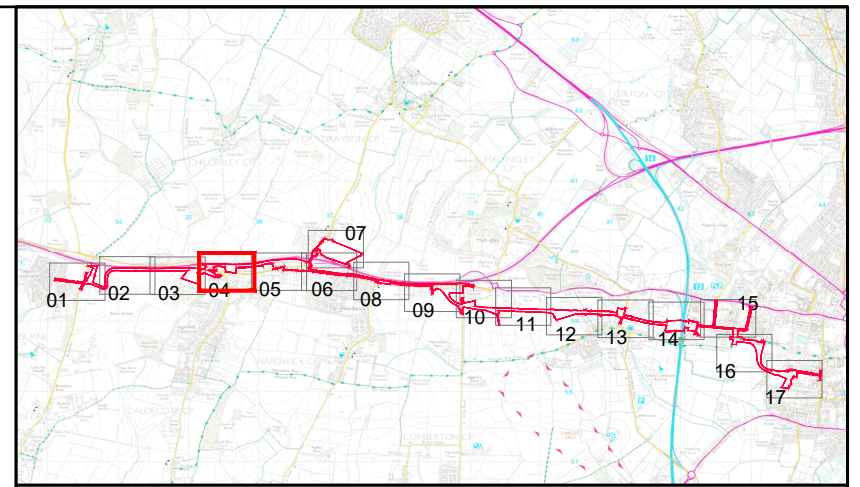

- Notes:**
1. This drawing must be printed in colour.
 2. All design information shown is outline/indicative. The detailed design of these features will be subject to approval by the Local Planning Authority as part of the deemed planning conditions.
 3. The drawing shall only be used for the intended purpose it has been issued for.
 4. The 2D layout has been developed based on the OS Mastermap Topography Layer or Topographical surveys where available. The outline design may be subject to change during the subsequent design stages as more detailed topographical survey data becomes available.
 5. The 3D aspects of the design have been developed based on Topographical survey data where available. The Environment Agency LIDAR Composite DTM 2m (2020) licensed under the Open Government Licence v3.0 has been used to fill any gaps in the Topographical survey data. The outline design may be subject to change during the subsequent design stages as more detailed topographical survey data becomes available.
 6. The designs for street lighting, fencing, vehicle restraint systems and other features will be developed in the subsequent design stage.
 7. All linear dimensions shown on plan are in metres unless otherwise indicated, and measurements must not be scaled from the drawing.
 8. All existing private property accesses along the extents of the proposed scheme are to be maintained where possible. Designs for alternative suitable accesses and accommodation works will be developed where necessary.
 9. The area enclosed by any limit of deviation or by any limit of land to be acquired or used is the area extending to the outer edge of the line marking those limits.

- Key:**
- C2C Scheme Boundary
 - - - Parish Boundaries
 - 3 Sheet Numbers
 - Area of existing 'Derestricted Highway TRO' to be revoked and extent of new 50mph speed limit TRO to be made by the Traffic Authority
 - Area of existing 'Derestricted Highway TRO' to be revoked and extent of new 40mph speed limit TRO to be made by the Traffic Authority
 - Area of existing 'Derestricted Highway TRO' to be revoked and extent of new 30mph speed limit TRO to be made by the Traffic Authority
 - New Private Means of Access
 - Area of existing Highway to be Stopped Up
 - Area of Highway Alterations
 - Proposed new Bridleway
 - Permissive Path
 - Existing Public Right of Way - Footpath
 - Existing Public Right of Way - Bridleway
 - Diverted Public Right of Way - Footpath
 - Diverted Public Right of Way - Bridleway
 - Existing Public Right of Way to be Stopped Up - Footpath
 - Existing Public Right of Way to be Stopped Up - Bridleway
 - NP New footpath & cycle track reference point
 - NB New bridleway reference point
 - PS Footpath / bridleway stopping up reference point
 - PD Footpath / bridleway diversion reference point
 - PA Footpath / bridleway alterations reference point
 - TS Temporary stopping up reference point
 - TR Traffic regulation reference point
 - AS Private means of access to be stopped up reference point
 - AN New private means of access reference point
 - HS Highway to be stopped up reference point
 - HA Highway alterations reference point



The Cambourne to Cambridge
Order[X]
Rights of Way Plans
Sheet No. 4 of 17

County of Cambridgeshire
District of South Cambridgeshire
Parishes of Bourn, Caldecote, Dry Drayton
and Childerley

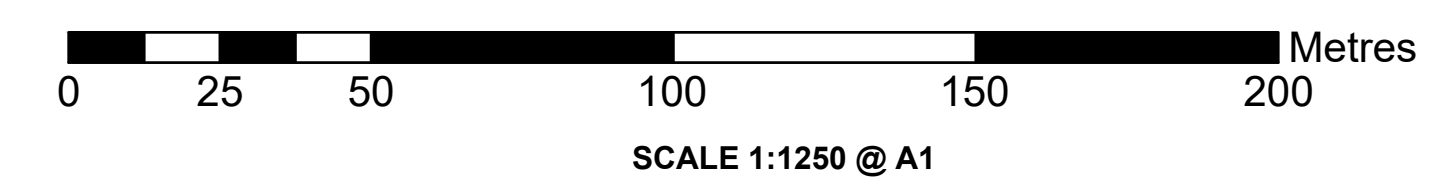



- Notes:**
- This drawing must be printed in colour.
 - All design information shown is outline/indicative. The detailed design of these features will be subject to approval by the Local Planning Authority as part of the deemed planning conditions.
 - The drawing shall only be used for the intended purpose it has been issued for.
 - The 2D layout has been developed based on the OS Mastermap Topography Layer or Topographical surveys where available. The outline design may be subject to change during the subsequent design stages as more detailed topographical survey data becomes available.
 - The 3D aspects of the design have been developed based on Topographical survey data where available. The Environment Agency LIDAR Composite DTM 2m (2020) licensed under the Open Government Licence v3.0 has been used to fill any gaps in the Topographical survey data. The outline design may be subject to change during the subsequent design stages as more detailed topographical survey data becomes available.
 - The designs for street lighting, fencing, vehicle restraint systems and other features will be developed in the subsequent design stage.
 - All linear dimensions shown on plan are in metres unless otherwise indicated, and measurements must not be scaled from the drawing.
 - All existing private property accesses along the extents of the proposed scheme are to be maintained where possible. Designs for alternative suitable accesses and accommodation works will be developed where necessary.
 - The area enclosed by any limit of deviation or by any limit of land to be acquired or used is the area extending to the outer edge of the line marking those limits.

- Key:**
- C2C Scheme Boundary
 - - - Parish Boundaries
 - 3** Sheet Numbers
 - Area of existing 'Derestricted Highway TRO' to be revoked and extent of new 50mph speed limit TRO to be made by the Traffic Authority
 - Area of existing 'Derestricted Highway TRO' to be revoked and extent of new 40mph speed limit TRO to be made by the Traffic Authority
 - Area of existing 'Derestricted Highway TRO' to be revoked and extent of new 30mph speed limit TRO to be made by the Traffic Authority
 - New Private Means of Access
 - Area of existing Highway to be Stopped Up
 - Area of Highway Alterations
 - Proposed new Bridleway
 - Permissive Path
 - Existing Public Right of Way - Footpath
 - Existing Public Right of Way - Bridleway
 - Diverted Public Right of Way - Footpath
 - Diverted Public Right of Way - Bridleway
 - Existing Public Right of Way to be Stopped Up - Footpath
 - Existing Public Right of Way to be Stopped Up - Bridleway
 - x New footpath & cycle track reference point
 - NB New bridleway reference point
 - PS Footpath / bridleway stopping up reference point
 - PD Footpath / bridleway diversion reference point
 - PA Footpath / bridleway alterations reference point
 - TS Temporary stopping up reference point
 - TR Traffic regulation reference point
 - AS Private means of access to be stopped up reference point
 - AN New private means of access reference point
 - HS Highway to be stopped up reference point
 - HA Highway alterations reference point

Mapping reproduced by permission of Ordnance Survey on behalf of HMSO. © Crown copyright and database rights 2021 Ordnance Survey 100023205.

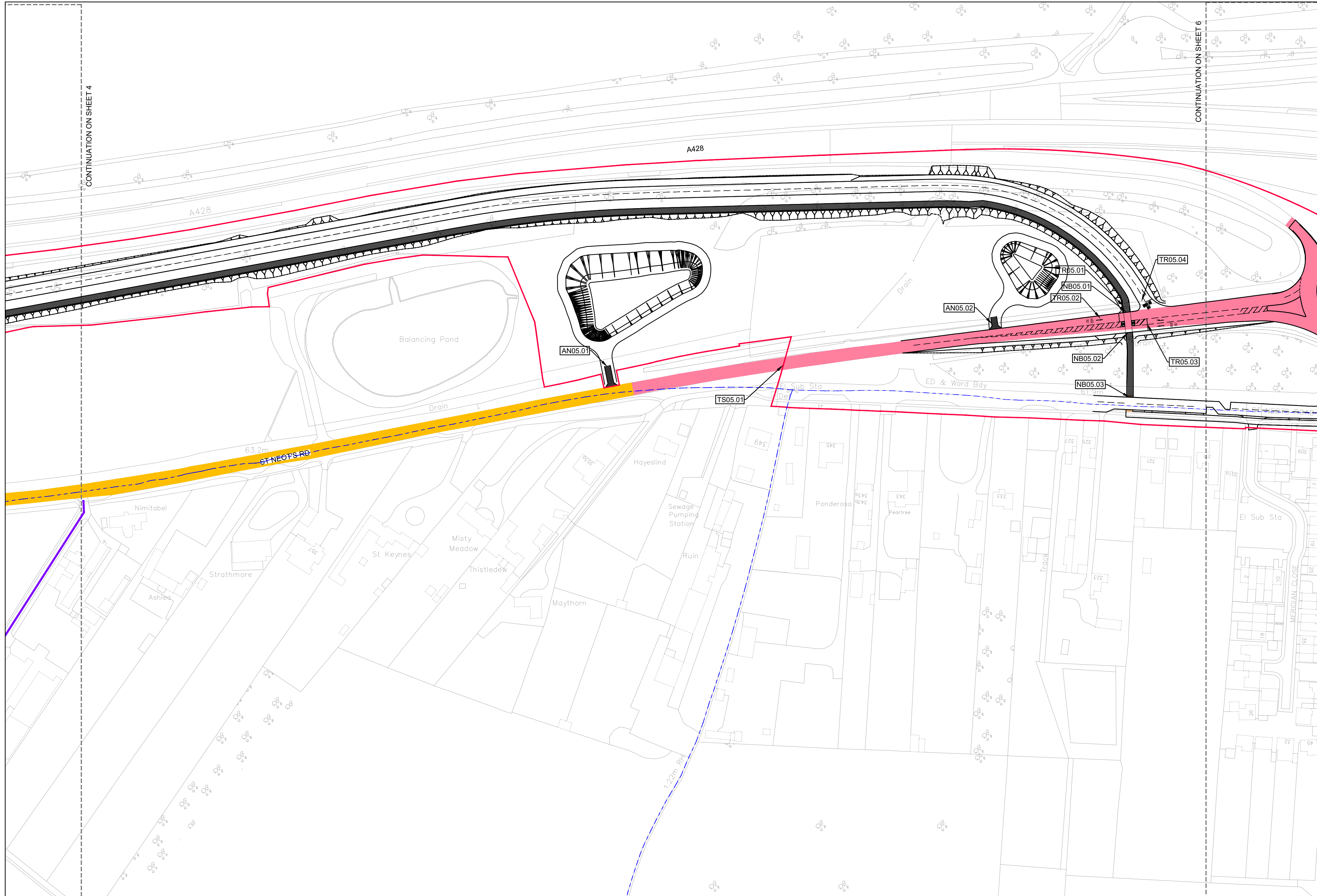
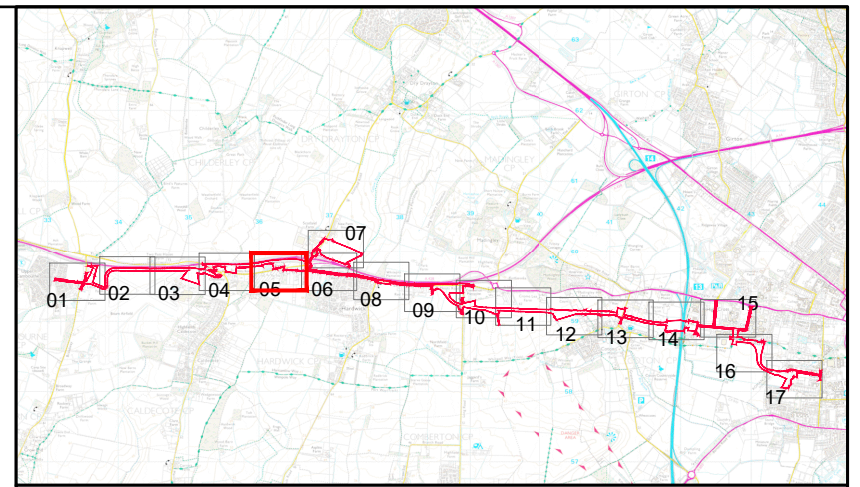
Alternative Reference	Revision
Sheet 4 of 17	P04
Drawing Number	
70086660-OD03-0039	





County of Cambridgeshire
 District of South Cambridgeshire
 Parishes of Caldecote, Dry Drayton and
 Hardwick

The Cambourne to Cambridge
 Order[X]
 Rights of Way Plans
 Sheet No. 5 of 17

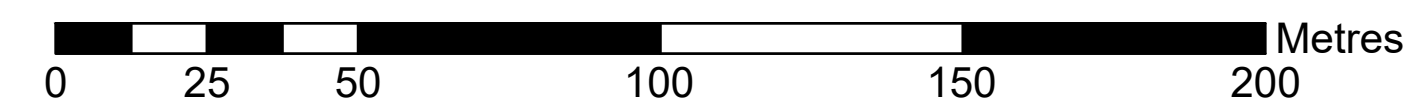


- Notes:**
1. This drawing must be printed in colour.
 2. All design information shown is outline/indicative. The detailed design of these features will be subject to approval by the Local Planning Authority as part of the deemed planning conditions.
 3. The drawing shall only be used for the intended purpose it has been issued for.
 4. The 2D layout has been developed based on the OS Mastermap Topography Layer or Topographical surveys where available. The outline design may be subject to change during the subsequent design stages as more detailed topographical survey data becomes available.
 5. The 3D aspects of the design have been developed based on Topographical survey data where available. The Environment Agency LIDAR Composite DTM 2m (2020) licensed under the Open Government Licence v3.0 has been used to fill any gaps in the Topographical survey data. The outline design may be subject to change during the subsequent design stages as more detailed topographical survey data becomes available.
 6. The designs for street lighting, fencing, vehicle restraint systems and other features will be developed in the subsequent design stage.
 7. All linear dimensions shown on plan are in metres unless otherwise indicated, and measurements must not be scaled from the drawing.
 8. All existing private property accesses along the extents of the proposed scheme are to be maintained where possible. Designs for alternative suitable accesses and accommodation works will be developed where necessary.
 9. The area enclosed by any limit of deviation or by any limit of land to be acquired or used is the area extending to the outer edge of the line marking those limits.


- Key:**
- C2C Scheme Boundary
 - - - Parish Boundaries
 - 3 Sheet Numbers
 - Area of existing 'Derestricted Highway TRO' to be revoked and extent of new 50mph speed limit TRO to be made by the Traffic Authority
 - Area of existing 'Derestricted Highway TRO' to be revoked and extent of new 40mph speed limit TRO to be made by the Traffic Authority
 - Area of existing 'Derestricted Highway TRO' to be revoked and extent of new 30mph speed limit TRO to be made by the Traffic Authority
 - New Private Means of Access
 - Area of existing Highway to be Stopped Up
 - Area of Highway Alterations
 - Proposed new Bridleway
 - Permissive Path
 - Existing Public Right of Way - Footpath
 - Existing Public Right of Way - Bridleway
 - Diverted Public Right of Way - Footpath
 - Diverted Public Right of Way - Bridleway
 - Existing Public Right of Way to be Stopped Up - Footpath
 - Existing Public Right of Way to be Stopped Up - Bridleway
 - New footpath & cycle track reference point
 - NP New bridleway reference point
 - PS Footpath / bridleway stopping up reference point
 - PD Footpath / bridleway diversion reference point
 - PA Footpath / bridleway alterations reference point
 - TS Temporary stopping up reference point
 - TR Traffic regulation reference point
 - AS Private means of access to be stopped up reference point
 - AN New private means of access reference point
 - HS Highway to be stopped up reference point
 - HA Highway alterations reference point

Mapping reproduced by permission of Ordnance Survey on behalf of HMSO. © Crown copyright and database rights 2021 Ordnance Survey 100023205.

Alternative Reference	Revision
Sheet 5 of 17	P04
Drawing Number	
70086660-OD03-0040	

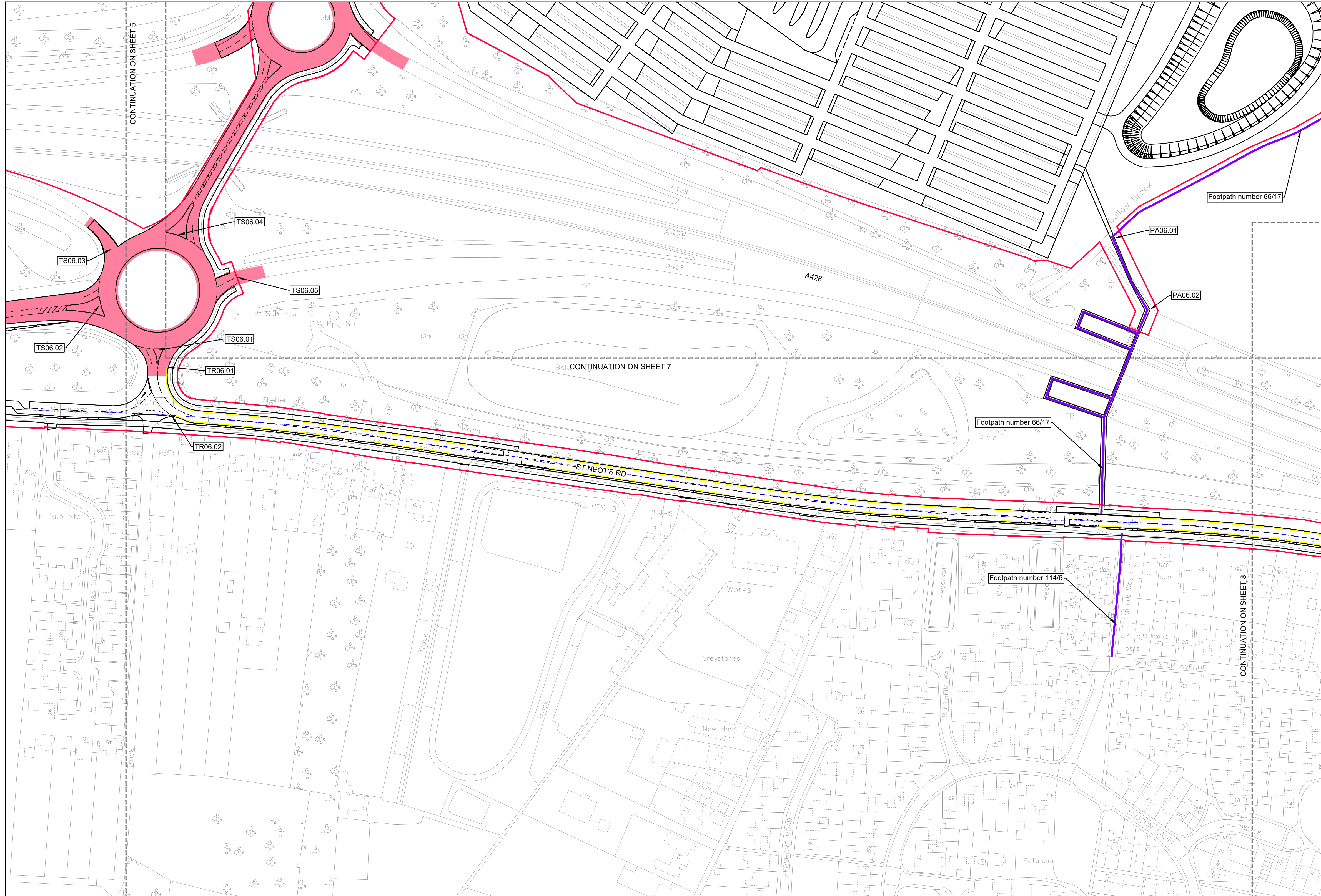
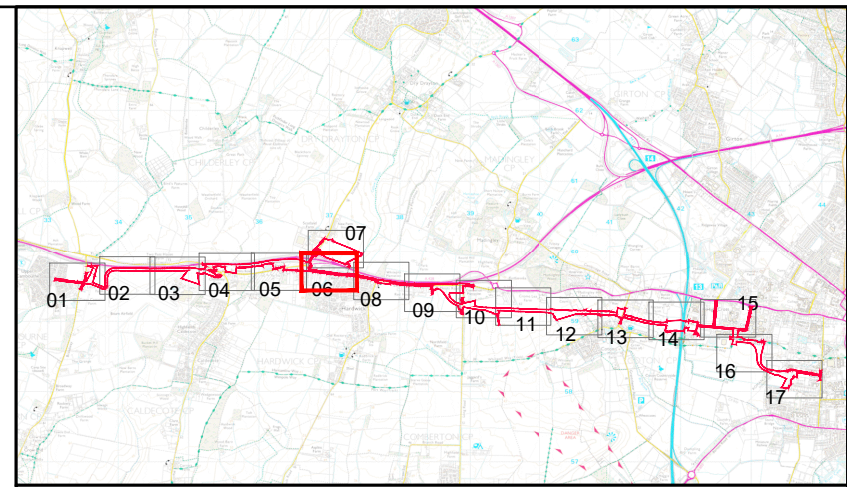


SCALE 1:1250 @ A1



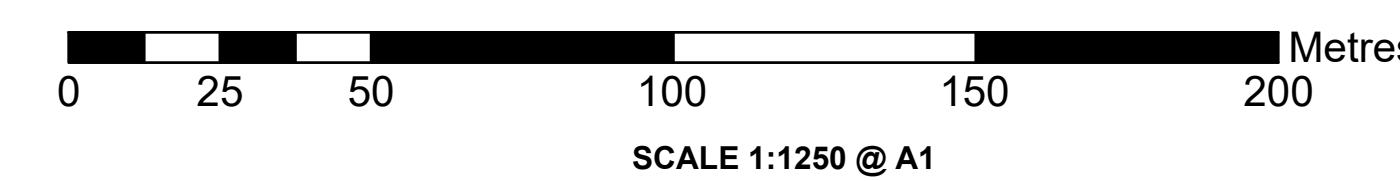
County of Cambridgeshire
 District of South Cambridgeshire
 Parishes of Dry Drayton and Hardwick

The Cambourne to Cambridge
 Order[X]
 Rights of Way Plans
 Sheet No. 6 of 17




- Notes:**
- This drawing must be printed in colour.
 - All design information shown is outline/indicative. The detailed design of these features will be subject to approval by the Local Planning Authority as part of the deemed planning conditions.
 - The drawing shall only be used for the intended purpose it has been issued for.
 - The 2D layout has been developed based on the OS Mastermap Topography Layer or Topographical surveys where available. The outline design may be subject to change during the subsequent design stages as more detailed topographical survey data becomes available.
 - The 3D aspects of the design have been developed based on Topographical survey data where available. The Environment Agency LIDAR Composite DTM 2m (2020) licensed under the Open Government Licence v3.0 has been used to fill any gaps in the Topographical survey data. The outline design may be subject to change during the subsequent design stages as more detailed topographical survey data becomes available.
 - The designs for street lighting, fencing, vehicle restraint systems and other features will be developed in the subsequent design stage.
 - All linear dimensions shown on plan are in metres unless otherwise indicated, and measurements must not be scaled from the drawing.
 - All existing private property accesses along the extents of the proposed scheme are to be maintained where possible. Designs for alternative suitable accesses and accommodation works will be developed where necessary.
 - The area enclosed by any limit of deviation or by any limit of land to be acquired or used is the area extending to the outer edge of the line marking those limits.

- Key:**
- C2C Scheme Boundary
 - - - Parish Boundaries
 - 3** Sheet Numbers
 - Area of existing 'Derestricted Highway TRO' to be revoked and extent of new 50mph speed limit TRO to be made by the Traffic Authority
 - Area of existing 'Derestricted Highway TRO' to be revoked and extent of new 40mph speed limit TRO to be made by the Traffic Authority
 - Area of existing 'Derestricted Highway TRO' to be revoked and extent of new 30mph speed limit TRO to be made by the Traffic Authority
 - New Private Means of Access
 - Area of existing Highway to be Stopped Up
 - Area of Highway Alterations
 - Proposed new Bridleway
 - Permissive Path
 - Existing Public Right of Way - Footpath
 - Existing Public Right of Way - Bridleway
 - - - Diverted Public Right of Way - Footpath
 - - - Diverted Public Right of Way - Bridleway
 - - - Existing Public Right of Way to be Stopped Up - Footpath
 - - - Existing Public Right of Way to be Stopped Up - Bridleway
 - x New footpath & cycle track reference point
 - NB New bridleway reference point
 - PS Footpath / bridleway stopping up reference point
 - PD Footpath / bridleway diversion reference point
 - PA Footpath / bridleway alterations reference point
 - TS Temporary stopping up reference point
 - TR Traffic regulation reference point
 - AS Private means of access to be stopped up reference point
 - AN New private means of access reference point
 - HS Highway to be stopped up reference point
 - HA Highway alterations reference point



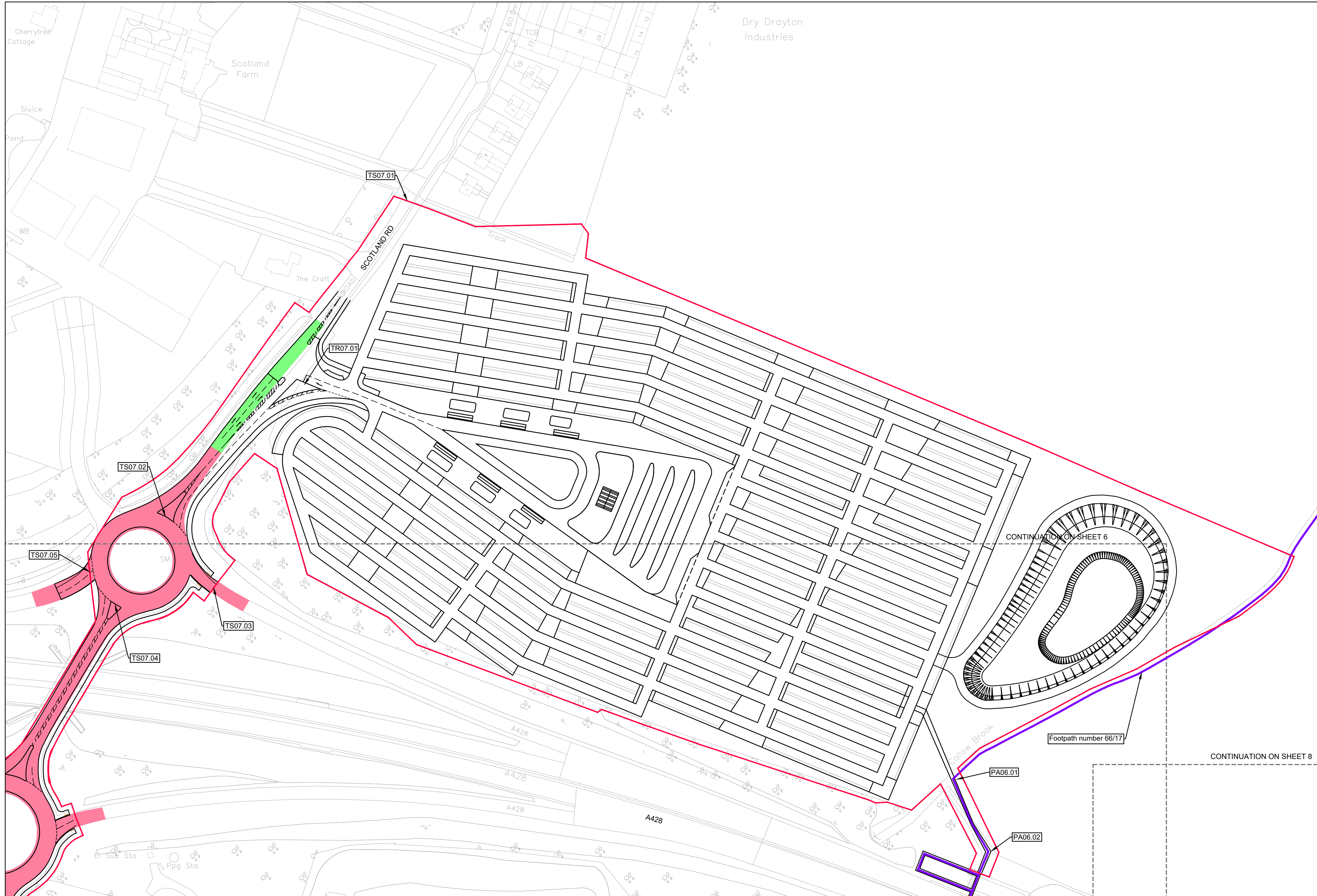
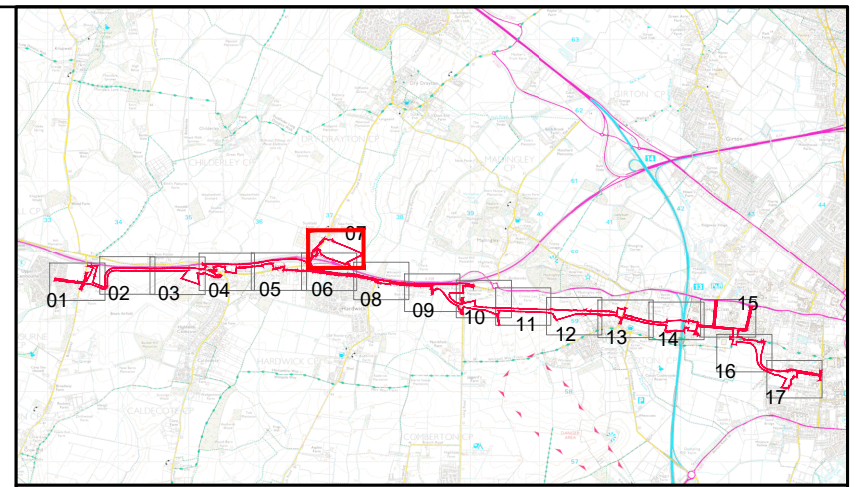
Mapping reproduced by permission of Ordnance Survey on behalf of HMSO. © Crown copyright and database rights 2021 Ordnance Survey 100023205.

Alternative Reference	Revision
Sheet 6 of 17	P04
Drawing Number	
70086660-OD03-0041	



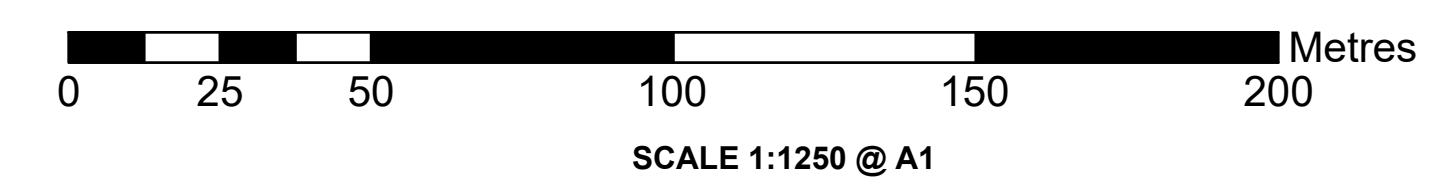
County of Cambridgeshire
 District of South Cambridgeshire
 Parishes of Dry Drayton

The Cambourne to Cambridge
 Order[X]
 Rights of Way Plans
 Sheet No. 7 of 17




- Notes:**
1. This drawing must be printed in colour.
 2. All design information shown is outline/indicative. The detailed design of these features will be subject to approval by the Local Planning Authority as part of the deemed planning conditions.
 3. The drawing shall only be used for the intended purpose it has been issued for.
 4. The 2D layout has been developed based on the OS Mastermap Topography Layer or Topographical surveys where available. The outline design may be subject to change during the subsequent design stages as more detailed topographical survey data becomes available.
 5. The 3D aspects of the design have been developed based on Topographical survey data where available. The Environment Agency LIDAR Composite DTM 2m (2020) licensed under the Open Government Licence v3.0 has been used to fill any gaps in the Topographical survey data. The outline design may be subject to change during the subsequent design stages as more detailed topographical survey data becomes available.
 6. The designs for street lighting, fencing, vehicle restraint systems and other features will be developed in the subsequent design stage.
 7. All linear dimensions shown on plan are in metres unless otherwise indicated, and measurements must not be scaled from the drawing.
 8. All existing private property accesses along the extents of the proposed scheme are to be maintained where possible. Designs for alternative suitable accesses and accommodation works will be developed where necessary.
 9. The area enclosed by any limit of deviation or by any limit of land to be acquired or used is the area extending to the outer edge of the line marking those limits.

- Key:**
- C2C Scheme Boundary
 - - - Parish Boundaries
 - 3 Sheet Numbers
 - Area of existing 'Derestricted Highway TRO' to be revoked and extent of new 50mph speed limit TRO to be made by the Traffic Authority
 - Area of existing 'Derestricted Highway TRO' to be revoked and extent of new 40mph speed limit TRO to be made by the Traffic Authority
 - Area of existing 'Derestricted Highway TRO' to be revoked and extent of new 30mph speed limit TRO to be made by the Traffic Authority
 - New Private Means of Access
 - Area of existing Highway to be Stopped Up
 - Area of Highway Alterations
 - Proposed new Bridleway
 - Permissive Path
 - Existing Public Right of Way - Footpath
 - Existing Public Right of Way - Bridleway
 - Diverted Public Right of Way - Footpath
 - Diverted Public Right of Way - Bridleway
 - Existing Public Right of Way to be Stopped Up - Footpath
 - Existing Public Right of Way to be Stopped Up - Bridleway
 - NP New footpath & cycle track reference point
 - NB New bridleway reference point
 - PS Footpath / bridleway stopping up reference point
 - PD Footpath / bridleway diversion reference point
 - PA Footpath / bridleway alterations reference point
 - TS Temporary stopping up reference point
 - TR Traffic regulation reference point
 - AS Private means of access to be stopped up reference point
 - AN New private means of access reference point
 - HS Highway to be stopped up reference point
 - HA Highway alterations reference point



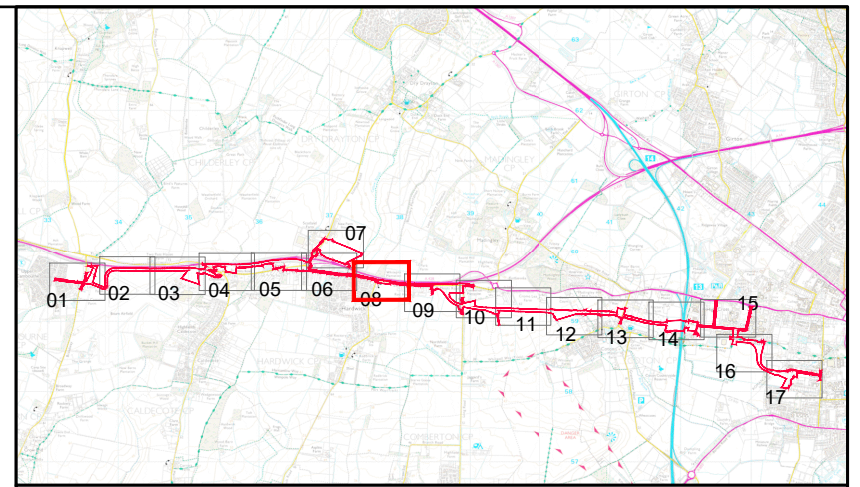
Mapping reproduced by permission of Ordnance Survey on behalf of HMSO. © Crown copyright and database rights 2021 Ordnance Survey 100023205.

Alternative Reference	Revision
Sheet 7 of 17	P04
Drawing Number	
70086660-OD03-0042	



County of Cambridgeshire
 District of South Cambridgeshire
 Parishes of Dry Drayton, Madingley and
 Hardwick

The Cambourne to Cambridge
 Order[X]
 Rights of Way Plans
 Sheet No. 8 of 17

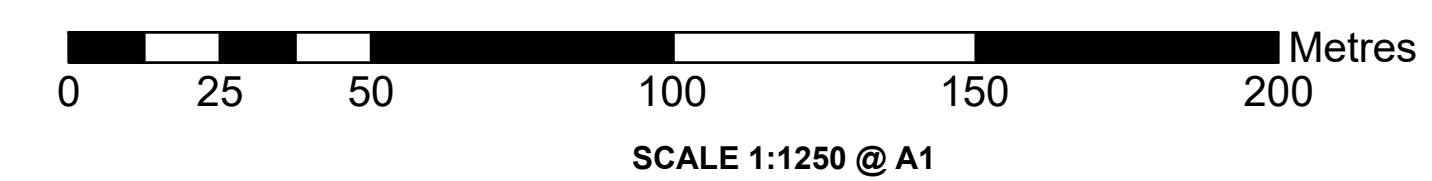



- Notes:**
1. This drawing must be printed in colour.
 2. All design information shown is outline/indicative. The detailed design of these features will be subject to approval by the Local Planning Authority as part of the deemed planning conditions.
 3. The drawing shall only be used for the intended purpose it has been issued for.
 4. The 2D layout has been developed based on the OS Mastermap Topography Layer or Topographical surveys where available. The outline design may be subject to change during the subsequent design stages as more detailed topographical survey data becomes available.
 5. The 3D aspects of the design have been developed based on Topographical survey data where available. The Environment Agency LIDAR Composite DTM 2m (2020) licensed under the Open Government Licence v3.0 has been used to fill any gaps in the Topographical survey data. The outline design may be subject to change during the subsequent design stages as more detailed topographical survey data becomes available.
 6. The designs for street lighting, fencing, vehicle restraint systems and other features will be developed in the subsequent design stage.
 7. All linear dimensions shown on plan are in metres unless otherwise indicated, and measurements must not be scaled from the drawing.
 8. All existing private property accesses along the extents of the proposed scheme are to be maintained where possible. Designs for alternative suitable accesses and accommodation works will be developed where necessary.
 9. The area enclosed by any limit of deviation or by any limit of land to be acquired or used is the area extending to the outer edge of the line marking those limits.

- Key:**
- C2C Scheme Boundary
 - - - Parish Boundaries
 - 3 Sheet Numbers
 - Area of existing 'Derestricted Highway TRO' to be revoked and extent of new 50mph speed limit TRO to be made by the Traffic Authority
 - Area of existing 'Derestricted Highway TRO' to be revoked and extent of new 40mph speed limit TRO to be made by the Traffic Authority
 - Area of existing 'Derestricted Highway TRO' to be revoked and extent of new 30mph speed limit TRO to be made by the Traffic Authority
 - New Private Means of Access
 - Area of existing Highway to be Stopped Up
 - Area of Highway Alterations
 - Proposed new Bridleway
 - Permissive Path
 - Existing Public Right of Way - Footpath
 - Existing Public Right of Way - Bridleway
 - Diverted Public Right of Way - Footpath
 - Diverted Public Right of Way - Bridleway
 - Existing Public Right of Way to be Stopped Up - Footpath
 - Existing Public Right of Way to be Stopped Up - Bridleway
 - New footpath & cycle track reference point
 - NP New footpath & cycle track reference point
 - NB New bridleway reference point
 - PS Footpath / bridleway stopping up reference point
 - PD Footpath / bridleway diversion reference point
 - PA Footpath / bridleway alterations reference point
 - TS Temporary stopping up reference point
 - TR Traffic regulation reference point
 - AS Private means of access to be stopped up reference point
 - AN New private means of access reference point
 - HS Highway to be stopped up reference point
 - HA Highway alterations reference point

Mapping reproduced by permission of Ordnance Survey on behalf of HMSO. © Crown copyright and database rights 2021 Ordnance Survey 100023205.

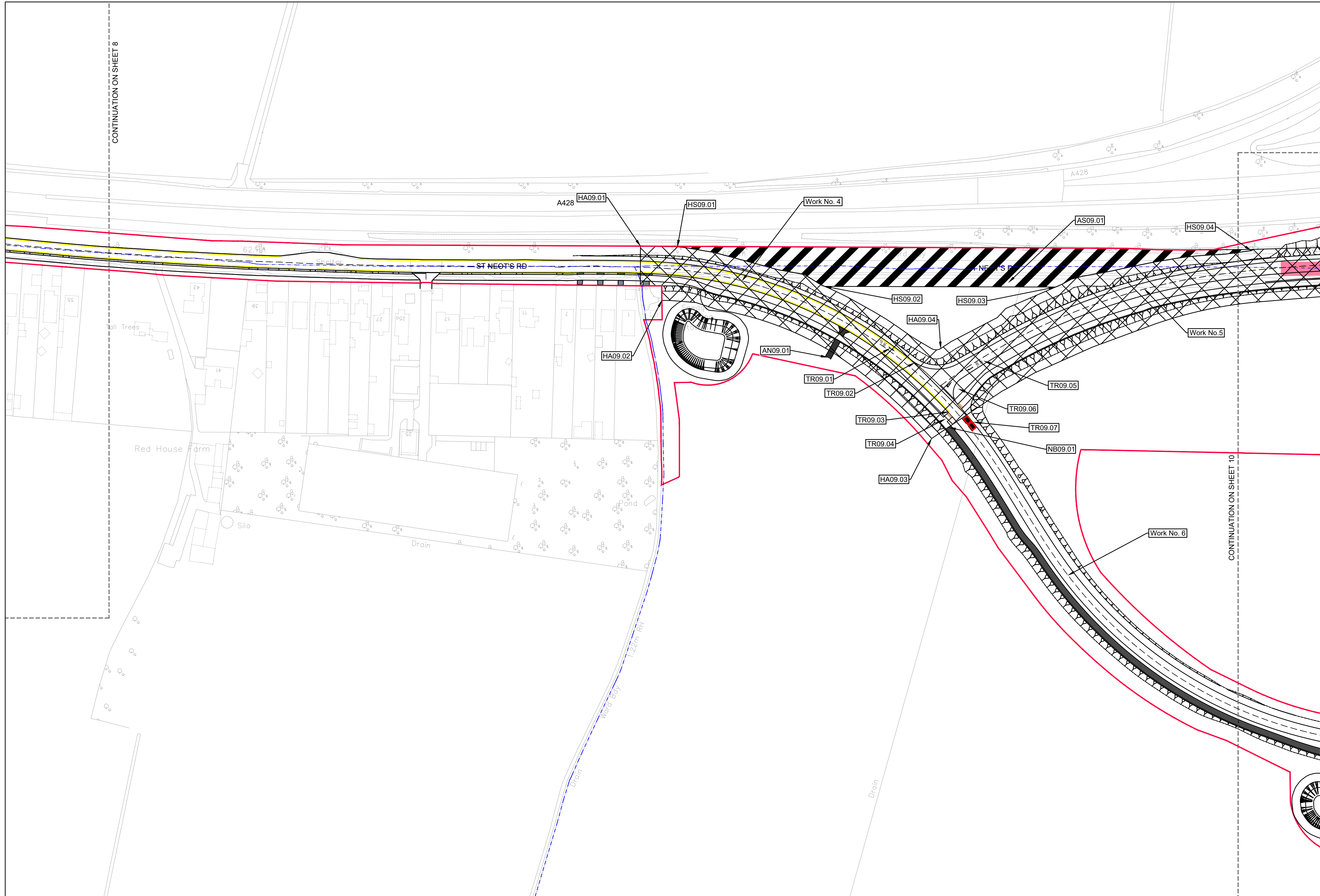
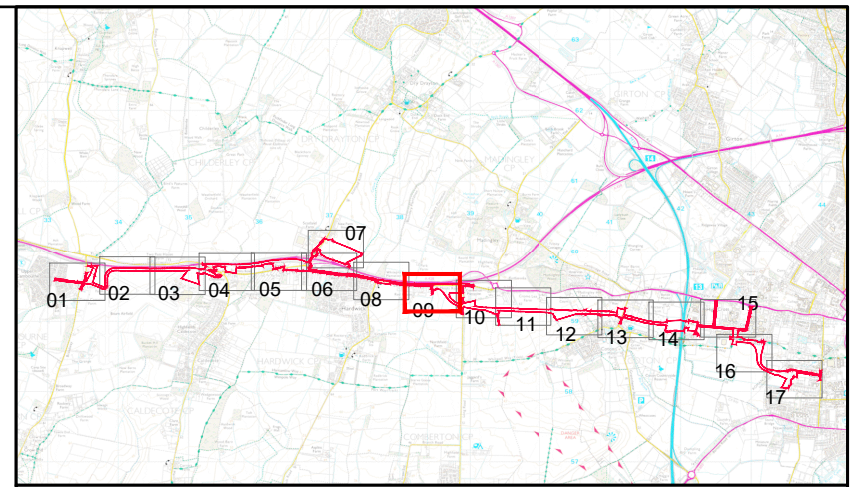
Alternative Reference	Revision
Sheet 8 of 17	P04
Drawing Number	
70086660-OD03-0043	





County of Cambridgeshire
 District of South Cambridgeshire
 Parishes of Comberton, Madingley and
 Hardwick

The Cambourne to Cambridge
 Order[X]
 Rights of Way Plans
 Sheet No. 9 of 17

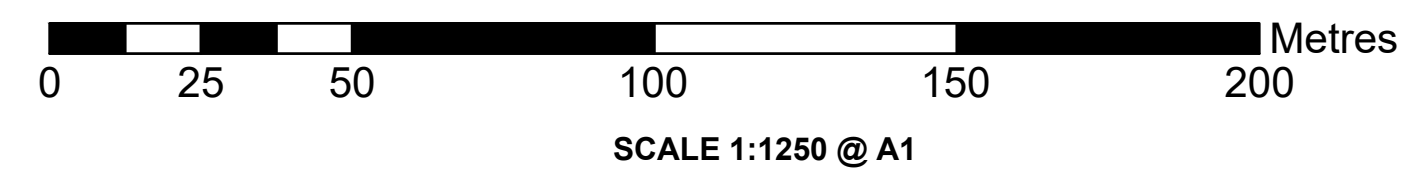



- Notes:**
1. This drawing must be printed in colour.
 2. All design information shown is outline/indicative. The detailed design of these features will be subject to approval by the Local Planning Authority as part of the deemed planning conditions.
 3. The drawing shall only be used for the intended purpose it has been issued for.
 4. The 2D layout has been developed based on the OS Mastermap Topography Layer or Topographical surveys where available. The outline design may be subject to change during the subsequent design stages as more detailed topographical survey data becomes available.
 5. The 3D aspects of the design have been developed based on Topographical survey data where available. The Environment Agency LIDAR Composite DTM 2m (2020) licensed under the Open Government Licence v3.0 has been used to fill any gaps in the Topographical survey data. The outline design may be subject to change during the subsequent design stages as more detailed topographical survey data becomes available.
 6. The designs for street lighting, fencing, vehicle restraint systems and other features will be developed in the subsequent design stage.
 7. All linear dimensions shown on plan are in metres unless otherwise indicated, and measurements must not be scaled from the drawing.
 8. All existing private property accesses along the extents of the proposed scheme are to be maintained where possible. Designs for alternative suitable accesses and accommodation works will be developed where necessary.
 9. The area enclosed by any limit of deviation or by any limit of land to be acquired or used is the area extending to the outer edge of the line marking those limits.

- Key:**
- C2C Scheme Boundary
 - - - Parish Boundaries
 - 3 Sheet Numbers
 - Area of existing 'Derestricted Highway TRO' to be revoked and extent of new 50mph speed limit TRO to be made by the Traffic Authority
 - Area of existing 'Derestricted Highway TRO' to be revoked and extent of new 40mph speed limit TRO to be made by the Traffic Authority
 - Area of existing 'Derestricted Highway TRO' to be revoked and extent of new 30mph speed limit TRO to be made by the Traffic Authority
 - New Private Means of Access
 - Area of existing Highway to be Stopped Up
 - Area of Highway Alterations
 - Proposed new Bridleway
 - Permissive Path
 - Existing Public Right of Way - Footpath
 - Existing Public Right of Way - Bridleway
 - Diverted Public Right of Way - Footpath
 - Diverted Public Right of Way - Bridleway
 - Existing Public Right of Way to be Stopped Up - Footpath
 - Existing Public Right of Way to be Stopped Up - Bridleway
 - NP New footpath & cycle track reference point
 - NB New bridleway reference point
 - PS Footpath / bridleway stopping up reference point
 - PD Footpath / bridleway diversion reference point
 - PA Footpath / bridleway alterations reference point
 - TS Temporary stopping up reference point
 - TR Traffic regulation reference point
 - AS Private means of access to be stopped up reference point
 - AN New private means of access reference point
 - HS Highway to be stopped up reference point
 - HA Highway alterations reference point

Mapping reproduced by permission of Ordnance Survey on behalf of HMSO. © Crown copyright and database rights 2021 Ordnance Survey 100023205.

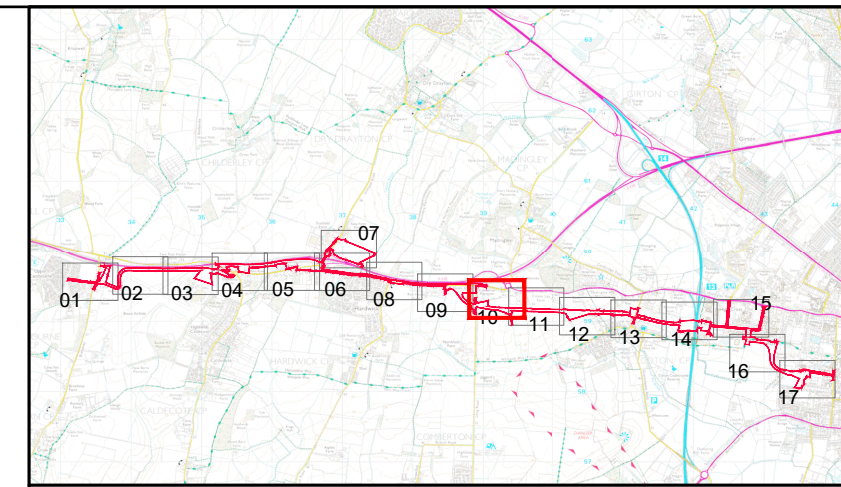
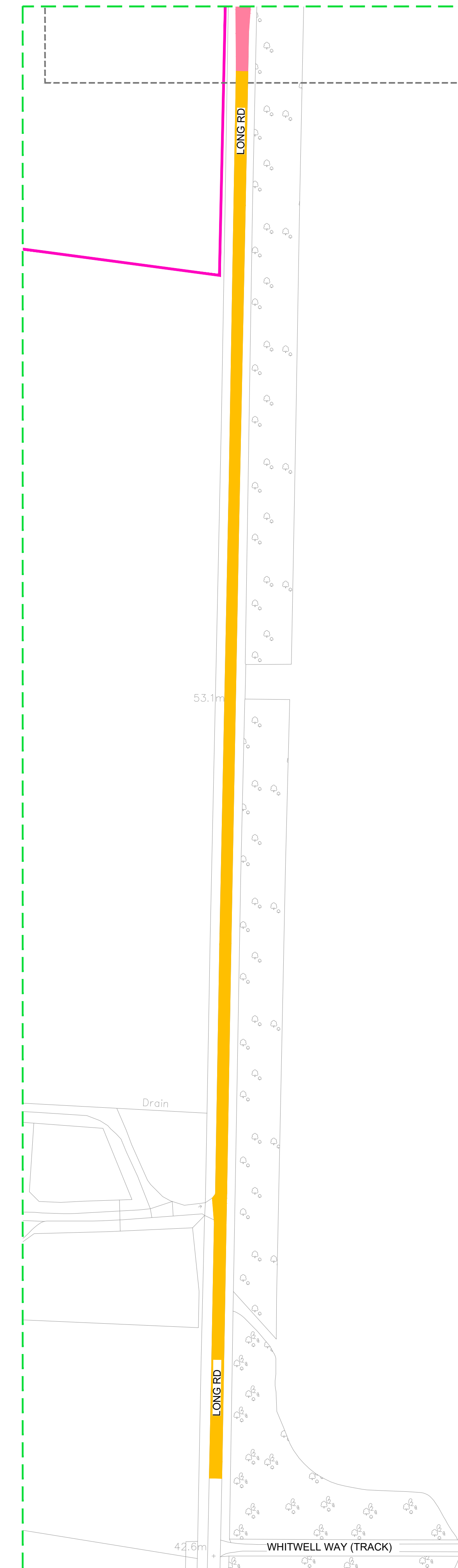
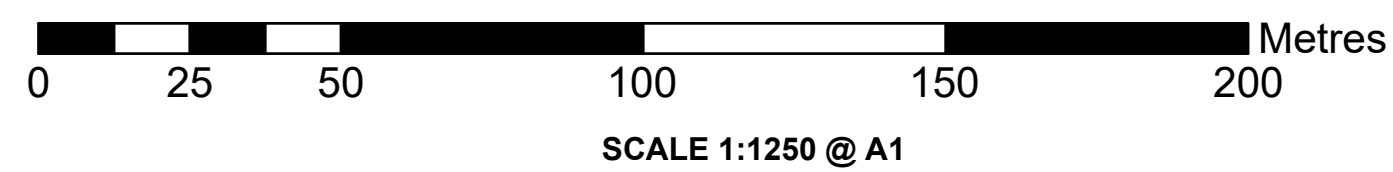
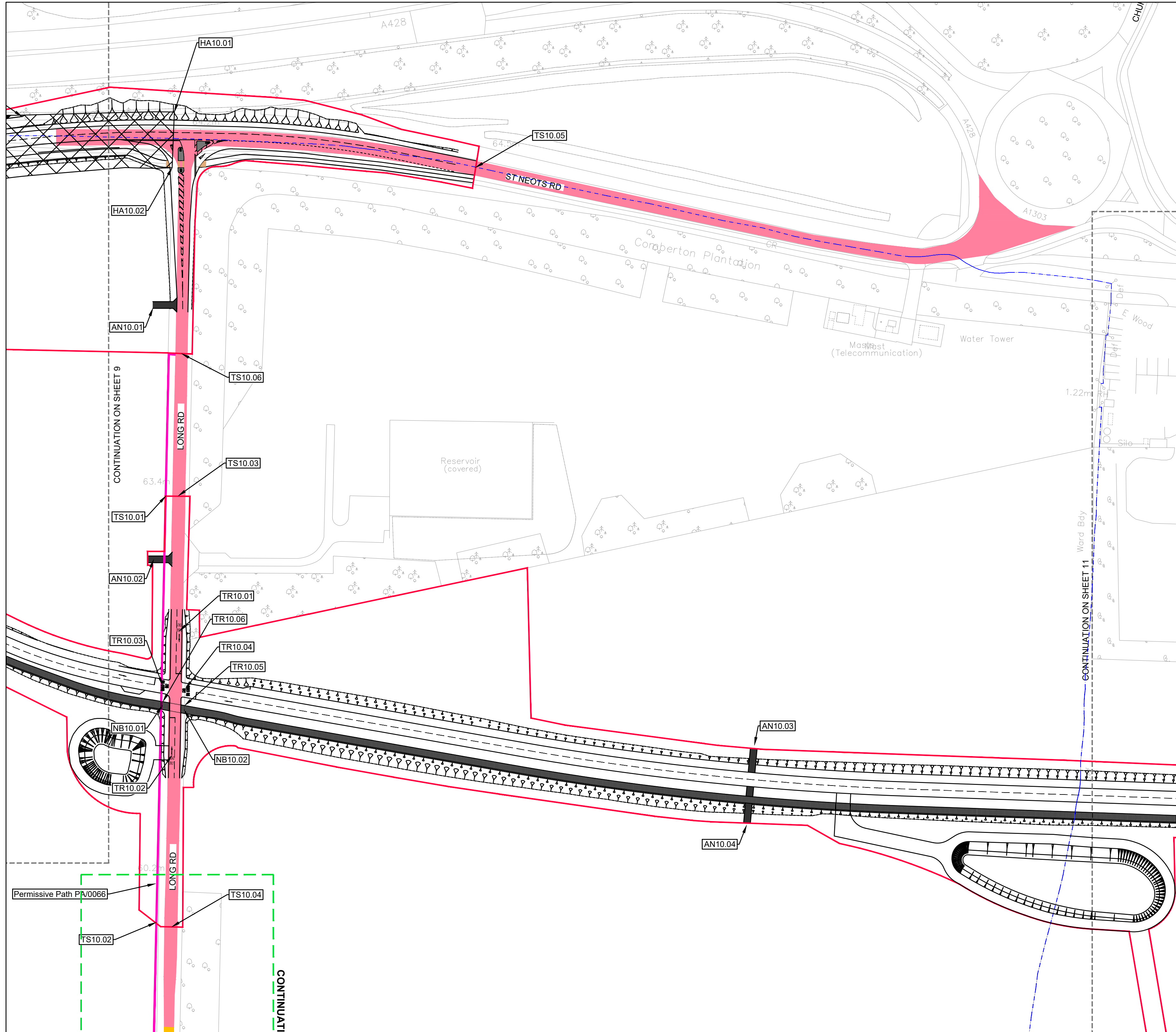
Alternative Reference	Revision
Sheet 9 of 17	P04
Drawing Number	
70086660-OD03-0044	






County of Cambridgeshire
 District of South Cambridgeshire
 Parishes of Comberton and Madingley

The Cambourne to Cambridge
 Order[X]
 Rights of Way Plans
 Sheet No. 10 of 17



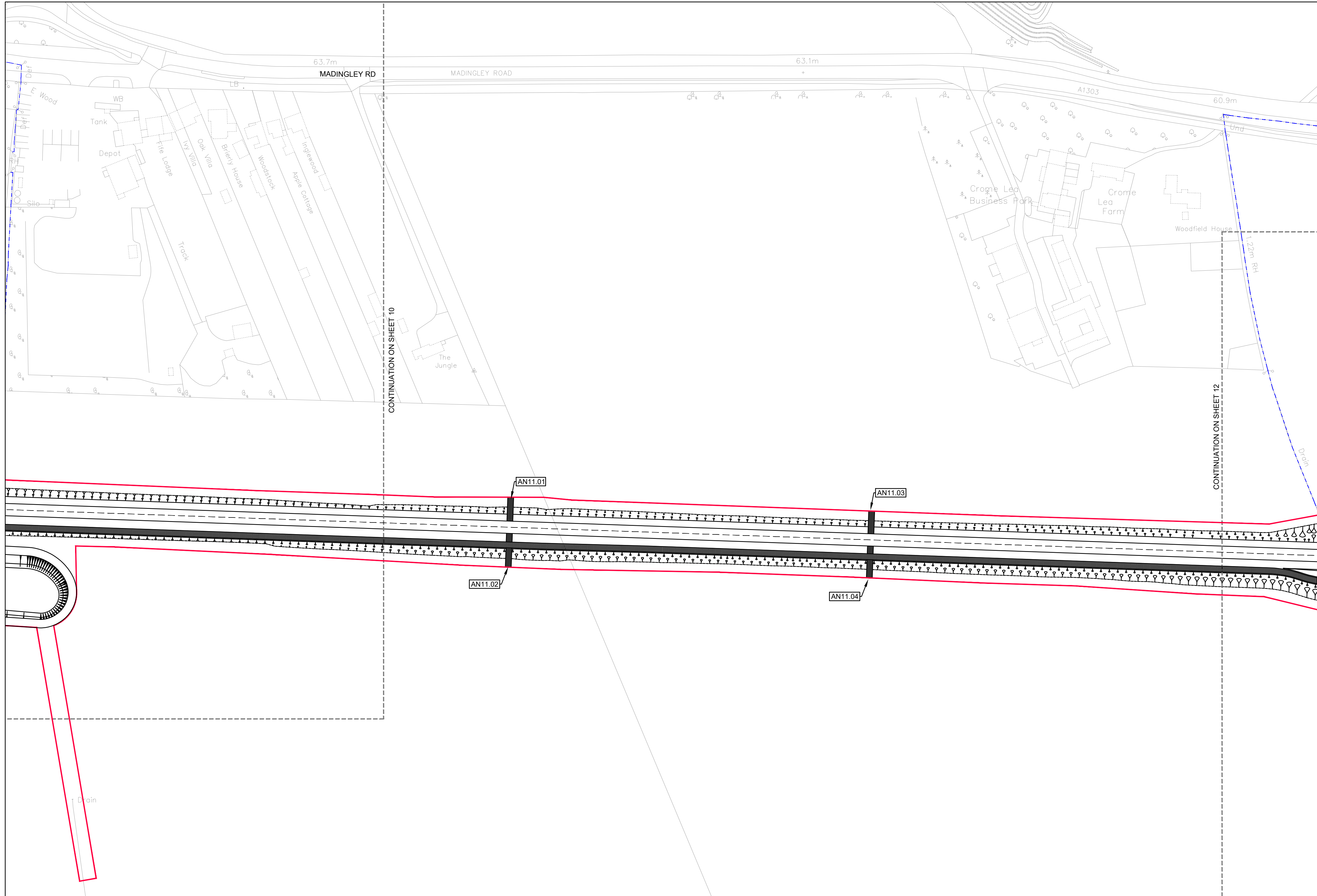
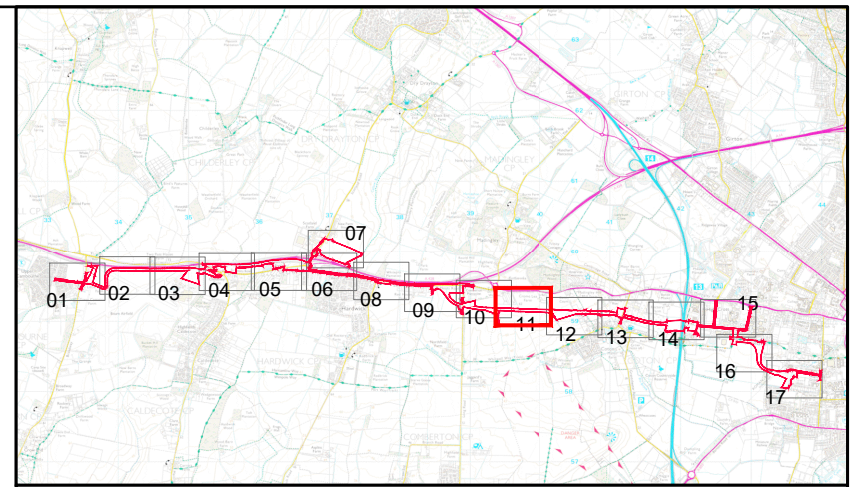
- Notes:**
- This drawing must be printed in colour.
 - All design information shown is outline/indicative. The detailed design of these features will be subject to approval by the Local Planning Authority as part of the deemed planning conditions.
 - The drawing shall only be used for the intended purpose it has been issued for.
 - The 2D layout has been developed based on the OS Mastermap Topography Layer or Topographical surveys where available. The outline design may be subject to change during the subsequent design stages as more detailed topographical survey data becomes available.
 - The 3D aspects of the design have been developed based on Topographical survey data where available. The Environment Agency LIDAR Composite DTM 2m (2020) licensed under the Open Government Licence v3.0 has been used to fill any gaps in the Topographical survey data. The outline design may be subject to change during the subsequent design stages as more detailed topographical survey data becomes available.
 - The designs for street lighting, fencing, vehicle restraint systems and other features will be developed in the subsequent design stage.
 - All linear dimensions shown on plan are in metres unless otherwise indicated, and measurements must not be scaled from the drawing.
 - All existing private property accesses along the extents of the proposed scheme are to be maintained where possible. Designs for alternative suitable accesses and accommodation works will be developed where necessary.
 - The area enclosed by any limit of deviation or by any limit of land to be acquired or used is the area extending to the outer edge of the line marking those limits.

- Key:**
- C2C Scheme Boundary
 - Parish Boundaries
 - Sheet Numbers
 - Area of existing 'Derestricted Highway TRO' to be revoked and extent of new 50mph speed limit TRO to be made by the Traffic Authority
 - Area of existing 'Derestricted Highway TRO' to be revoked and extent of new 40mph speed limit TRO to be made by the Traffic Authority
 - Area of existing 'Derestricted Highway TRO' to be revoked and extent of new 30mph speed limit TRO to be made by the Traffic Authority
 - New Private Means of Access
 - Area of existing Highway to be Stopped Up
 - Area of Highway Alterations
 - Proposed new Bridleway
 - Permissive Path
 - Existing Public Right of Way - Footpath
 - Existing Public Right of Way - Bridleway
 - Diverted Public Right of Way - Footpath
 - Diverted Public Right of Way - Bridleway
 - Existing Public Right of Way to be Stopped Up - Footpath
 - Existing Public Right of Way to be Stopped Up - Bridleway
 - NP New footpath & cycle track reference point
 - NB New bridleway reference point
 - PS Footpath / bridleway stopping up reference point
 - PD Footpath / bridleway diversion reference point
 - PA Footpath / bridleway alterations reference point
 - TS Temporary stopping up reference point
 - TR Traffic regulation reference point
 - AS Private means of access to be stopped up reference point
 - AN New private means of access reference point
 - HS Highway to be stopped up reference point
 - HA Highway alterations reference point



County of Cambridgeshire
 District of South Cambridgeshire
 Parishes of Madingley, Coton and Comberton

The Cambourne to Cambridge
 Order[X]
 Rights of Way Plans
 Sheet No. 11 of 17

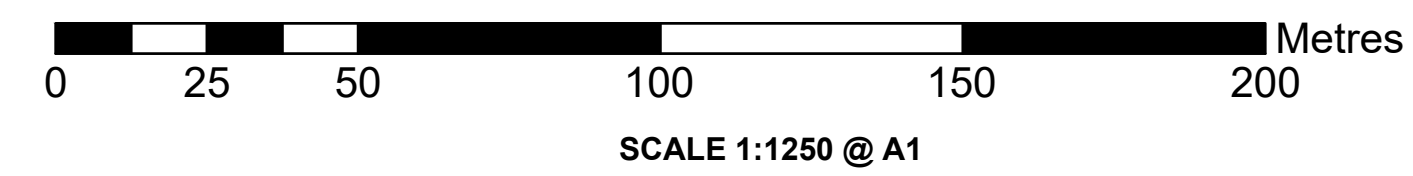



- Notes:**
1. This drawing must be printed in colour.
 2. All design information shown is outline/indicative. The detailed design of these features will be subject to approval by the Local Planning Authority as part of the deemed planning conditions.
 3. The drawing shall only be used for the intended purpose it has been issued for.
 4. The 2D layout has been developed based on the OS Mastermap Topography Layer or Topographical surveys where available. The outline design may be subject to change during the subsequent design stages as more detailed topographical survey data becomes available.
 5. The 3D aspects of the design have been developed based on Topographical survey data where available. The Environment Agency LIDAR Composite DTM 2m (2020) licensed under the Open Government Licence v3.0 has been used to fill any gaps in the Topographical survey data. The outline design may be subject to change during the subsequent design stages as more detailed topographical survey data becomes available.
 6. The designs for street lighting, fencing, vehicle restraint systems and other features will be developed in the subsequent design stage.
 7. All linear dimensions shown on plan are in metres unless otherwise indicated, and measurements must not be scaled from the drawing.
 8. All existing private property accesses along the extents of the proposed scheme are to be maintained where possible. Designs for alternative suitable accesses and accommodation works will be developed where necessary.
 9. The area enclosed by any limit of deviation or by any limit of land to be acquired or used is the area extending to the outer edge of the line marking those limits.

- Key:**
- C2C Scheme Boundary
 - Parish Boundaries
 - 3** Sheet Numbers
 - Area of existing 'Derestricted Highway TRO' to be revoked and extent of new 50mph speed limit TRO to be made by the Traffic Authority
 - Area of existing 'Derestricted Highway TRO' to be revoked and extent of new 40mph speed limit TRO to be made by the Traffic Authority
 - Area of existing 'Derestricted Highway TRO' to be revoked and extent of new 30mph speed limit TRO to be made by the Traffic Authority
 - New Private Means of Access
 - Area of existing Highway to be Stopped Up
 - Area of Highway Alterations
 - Proposed new Bridleway
 - Permissive Path
 - Existing Public Right of Way - Footpath
 - Existing Public Right of Way - Bridleway
 - Diverted Public Right of Way - Footpath
 - Diverted Public Right of Way - Bridleway
 - Existing Public Right of Way to be Stopped Up - Footpath
 - Existing Public Right of Way to be Stopped Up - Bridleway
 - NP New footpath & cycle track reference point
 - NB New bridleway reference point
 - PS Footpath / bridleway stopping up reference point
 - PD Footpath / bridleway diversion reference point
 - PA Footpath / bridleway alterations reference point
 - TS Temporary stopping up reference point
 - TR Traffic regulation reference point
 - AS Private means of access to be stopped up reference point
 - AN New private means of access reference point
 - HS Highway to be stopped up reference point
 - HA Highway alterations reference point

Mapping reproduced by permission of Ordnance Survey on behalf of HMSO. © Crown copyright and database rights 2021 Ordnance Survey 100023205.

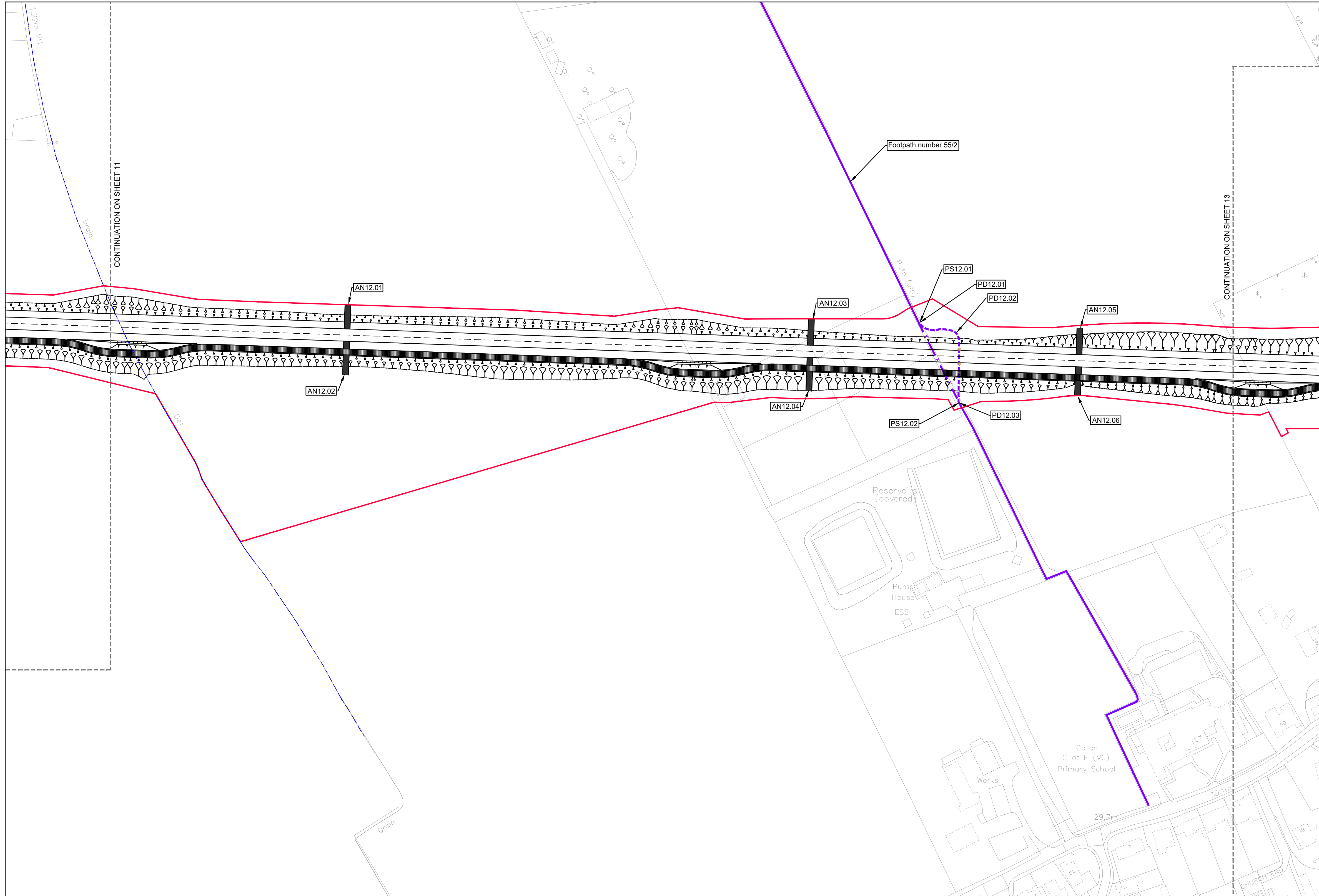
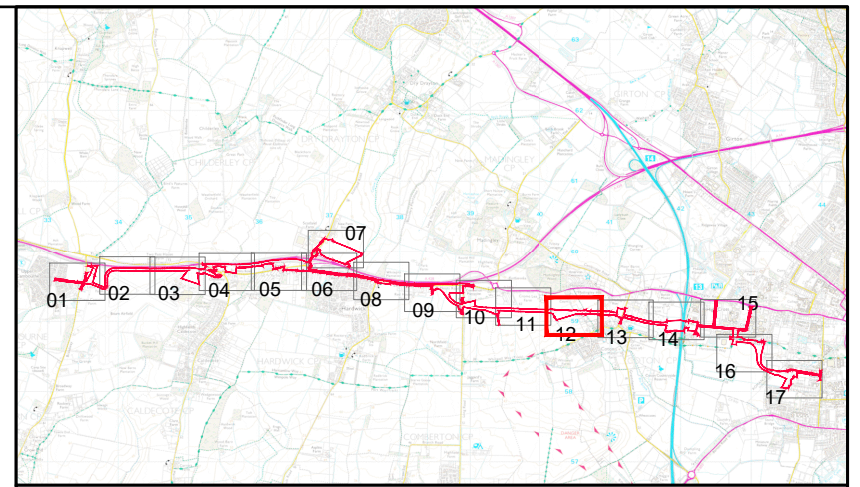
Alternative Reference	Revision
Sheet 11 of 17	P04
Drawing Number	
70086660-OD03-0046	





County of Cambridgeshire
 District of South Cambridgeshire
 Parishes of Madingley and Coton

The Cambourne to Cambridge
 Order[X]
 Rights of Way Plans
 Sheet No. 12 of 17

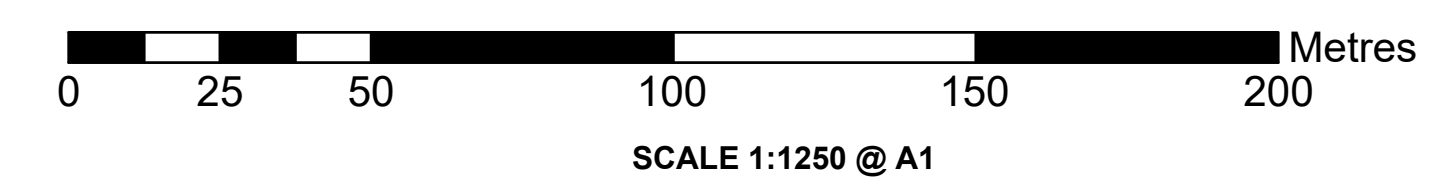



- Notes:**
1. This drawing must be printed in colour.
 2. All design information shown is outline/indicative. The detailed design of these features will be subject to approval by the Local Planning Authority as part of the deemed planning conditions.
 3. The drawing shall only be used for the intended purpose it has been issued for.
 4. The 2D layout has been developed based on the OS Mastermap Topography Layer or Topographical surveys where available. The outline design may be subject to change during the subsequent design stages as more detailed topographical survey data becomes available.
 5. The 3D aspects of the design have been developed based on Topographical survey data where available. The Environment Agency LIDAR Composite DTM 2m (2020) licensed under the Open Government Licence v3.0 has been used to fill any gaps in the Topographical survey data. The outline design may be subject to change during the subsequent design stages as more detailed topographical survey data becomes available.
 6. The designs for street lighting, fencing, vehicle restraint systems and other features will be developed in the subsequent design stage.
 7. All linear dimensions shown on plan are in metres unless otherwise indicated, and measurements must not be scaled from the drawing.
 8. All existing private property accesses along the extents of the proposed scheme are to be maintained where possible. Designs for alternative suitable accesses and accommodation works will be developed where necessary.
 9. The area enclosed by any limit of deviation or by any limit of land to be acquired or used is the area extending to the outer edge of the line marking those limits.

- Key:**
- C2C Scheme Boundary
 - - - Parish Boundaries
 - 3 Sheet Numbers
 - Area of existing 'Derestricted Highway TRO' to be revoked and extent of new 50mph speed limit TRO to be made by the Traffic Authority
 - Area of existing 'Derestricted Highway TRO' to be revoked and extent of new 40mph speed limit TRO to be made by the Traffic Authority
 - Area of existing 'Derestricted Highway TRO' to be revoked and extent of new 30mph speed limit TRO to be made by the Traffic Authority
 - New Private Means of Access
 - Area of existing Highway to be Stopped Up
 - Area of Highway Alterations
 - Proposed new Bridleway
 - Permissive Path
 - Existing Public Right of Way - Footpath
 - Existing Public Right of Way - Bridleway
 - Diverted Public Right of Way - Footpath
 - Diverted Public Right of Way - Bridleway
 - Existing Public Right of Way to be Stopped Up - Footpath
 - Existing Public Right of Way to be Stopped Up - Bridleway
 - New footpath & cycle track reference point
 - NP New footpath & cycle track reference point
 - NB New bridleway reference point
 - PS Footpath / bridleway stopping up reference point
 - PD Footpath / bridleway diversion reference point
 - PA Footpath / bridleway alterations reference point
 - TS Temporary stopping up reference point
 - TR Traffic regulation reference point
 - AS Private means of access to be stopped up reference point
 - AN New private means of access reference point
 - HS Highway to be stopped up reference point
 - HA Highway alterations reference point

Mapping reproduced by permission of Ordnance Survey on behalf of HMSO. © Crown copyright and database rights 2021 Ordnance Survey 100023205.

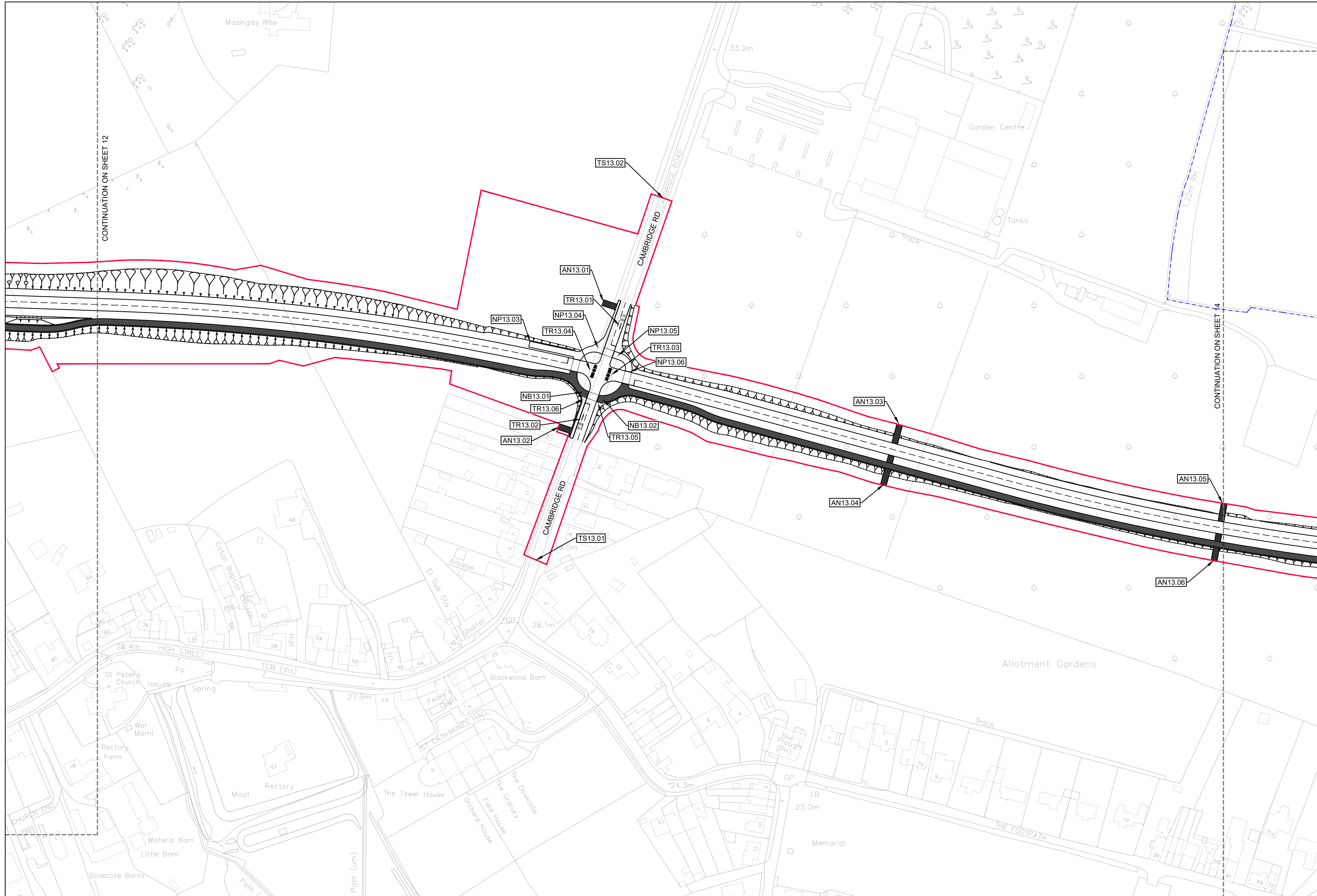
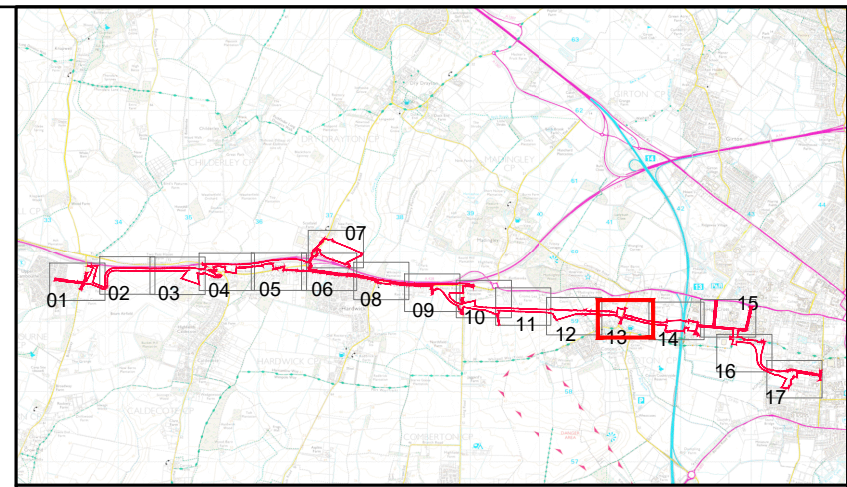
Alternative Reference	Revision
Sheet 12 of 17	P04
Drawing Number	
70086660-OD03-0047	





County of Cambridgeshire
 District of South Cambridgeshire
 Parishes of Coton and City of Cambridge

The Cambourne to Cambridge
 Order[X]
 Rights of Way Plans
 Sheet No. 13 of 17

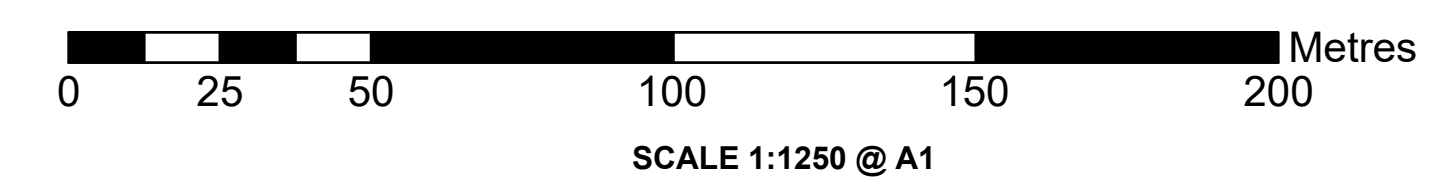



- Notes:**
1. This drawing must be printed in colour.
 2. All design information shown is outline/indicative. The detailed design of these features will be subject to approval by the Local Planning Authority as part of the deemed planning conditions.
 3. The drawing shall only be used for the intended purpose it has been issued for.
 4. The 2D layout has been developed based on the OS Mastermap Topography Layer or Topographical surveys where available. The outline design may be subject to change during the subsequent design stages as more detailed topographical survey data becomes available.
 5. The 3D aspects of the design have been developed based on Topographical survey data where available. The Environment Agency LIDAR Composite DTM 2m (2020) licensed under the Open Government Licence v3.0 has been used to fill any gaps in the Topographical survey data. The outline design may be subject to change during the subsequent design stages as more detailed topographical survey data becomes available.
 6. The designs for street lighting, fencing, vehicle restraint systems and other features will be developed in the subsequent design stage.
 7. All linear dimensions shown on plan are in metres unless otherwise indicated, and measurements must not be scaled from the drawing.
 8. All existing private property accesses along the extents of the proposed scheme are to be maintained where possible. Designs for alternative suitable accesses and accommodation works will be developed where necessary.
 9. The area enclosed by any limit of deviation or by any limit of land to be acquired or used is the area extending to the outer edge of the line marking those limits.

- Key:**
- C2C Scheme Boundary
 - - - Parish Boundaries
 - 3 Sheet Numbers
 - Area of existing 'Derestricted Highway TRO' to be revoked and extent of new 50mph speed limit TRO to be made by the Traffic Authority
 - Area of existing 'Derestricted Highway TRO' to be revoked and extent of new 40mph speed limit TRO to be made by the Traffic Authority
 - Area of existing 'Derestricted Highway TRO' to be revoked and extent of new 30mph speed limit TRO to be made by the Traffic Authority
 - New Private Means of Access
 - Area of existing Highway to be Stopped Up
 - Area of Highway Alterations
 - Proposed new Bridleway
 - Permissive Path
 - Existing Public Right of Way - Footpath
 - Existing Public Right of Way - Bridleway
 - Diverted Public Right of Way - Footpath
 - Diverted Public Right of Way - Bridleway
 - Existing Public Right of Way to be Stopped Up - Footpath
 - Existing Public Right of Way to be Stopped Up - Bridleway
 - New footpath & cycle track reference point
 - NP New footpath & cycle track reference point
 - NB New bridleway reference point
 - PS Footpath / bridleway stopping up reference point
 - PD Footpath / bridleway diversion reference point
 - PA Footpath / bridleway alterations reference point
 - TS Temporary stopping up reference point
 - TR Traffic regulation reference point
 - AS Private means of access to be stopped up reference point
 - AN New private means of access reference point
 - HS Highway to be stopped up reference point
 - HA Highway alterations reference point

Mapping reproduced by permission of Ordnance Survey on behalf of HMSO. © Crown copyright and database rights 2021 Ordnance Survey 100023205.

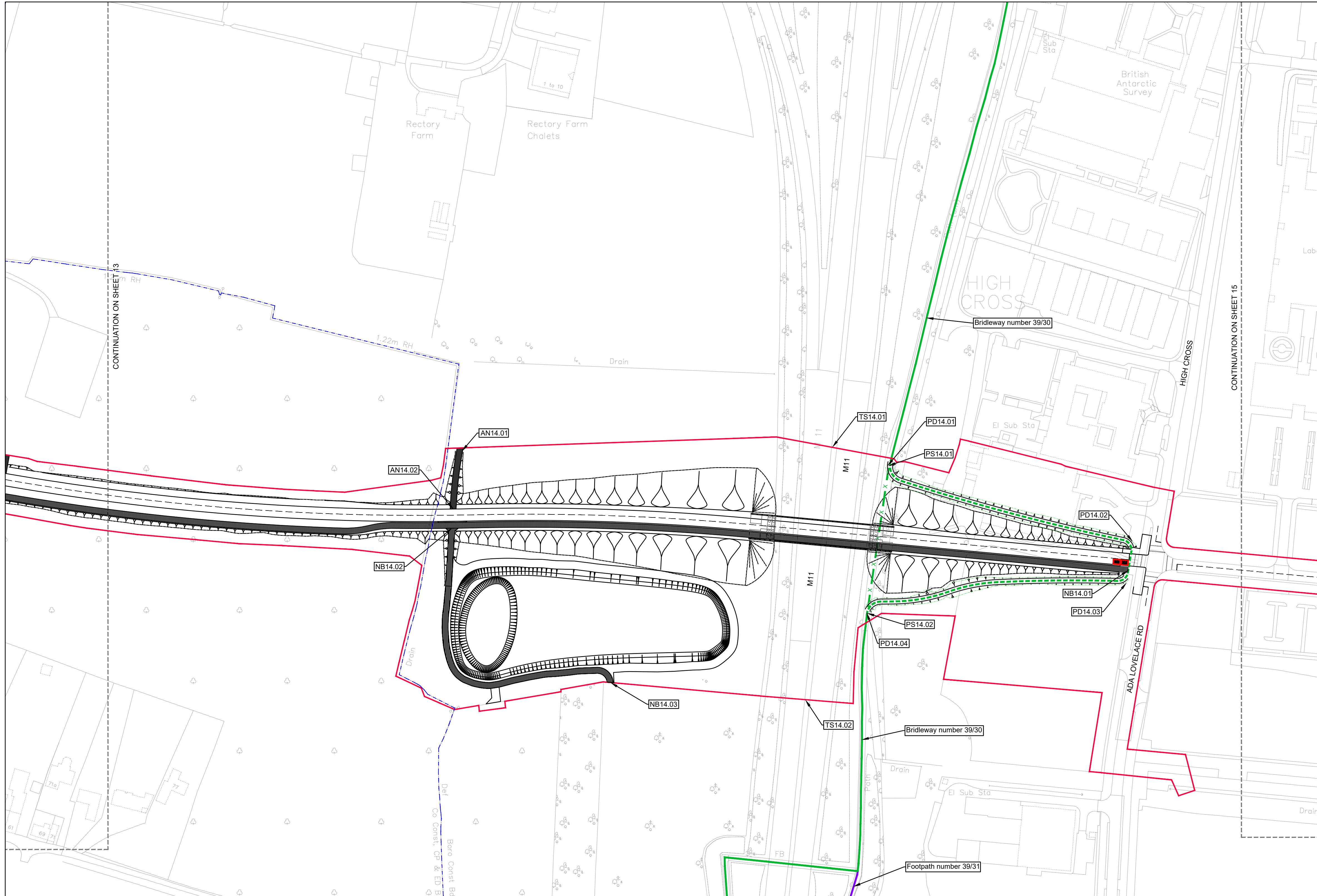
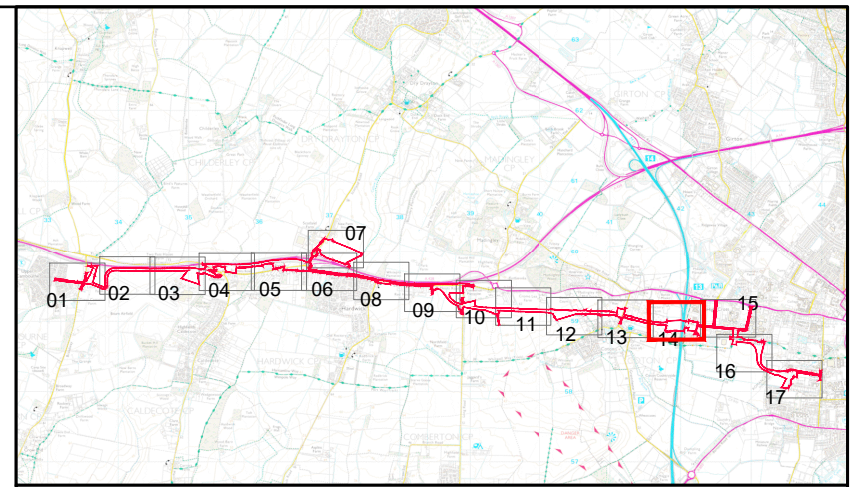
Alternative Reference	Revision
Sheet 13 of 17	P04
Drawing Number	
70086660-OD03-0048	





County of Cambridgeshire
 District of South Cambridgeshire
 Parishes of Coton and City of Cambridge

The Cambourne to Cambridge
 Order[X]
 Rights of Way Plans
 Sheet No. 14 of 17

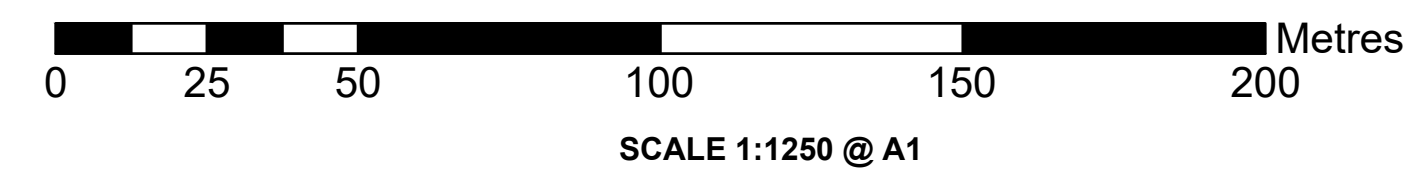



- Notes:**
- This drawing must be printed in colour.
 - All design information shown is outline/indicative. The detailed design of these features will be subject to approval by the Local Planning Authority as part of the deemed planning conditions.
 - The drawing shall only be used for the intended purpose it has been issued for.
 - The 2D layout has been developed based on the OS Mastermap Topography Layer or Topographical surveys where available. The outline design may be subject to change during the subsequent design stages as more detailed topographical survey data becomes available.
 - The 3D aspects of the design have been developed based on Topographical survey data where available. The Environment Agency LIDAR Composite DTM 2m (2020) licensed under the Open Government Licence v3.0 has been used to fill any gaps in the Topographical survey data. The outline design may be subject to change during the subsequent design stages as more detailed topographical survey data becomes available.
 - The designs for street lighting, fencing, vehicle restraint systems and other features will be developed in the subsequent design stage.
 - All linear dimensions shown on plan are in metres unless otherwise indicated, and measurements must not be scaled from the drawing.
 - All existing private property accesses along the extents of the proposed scheme are to be maintained where possible. Designs for alternative suitable accesses and accommodation works will be developed where necessary.
 - The area enclosed by any limit of deviation or by any limit of land to be acquired or used is the area extending to the outer edge of the line marking those limits.

- Key:**
- C2C Scheme Boundary
 - Parish Boundaries
 - 3** Sheet Numbers
 - Area of existing 'Derestricted Highway TRO' to be revoked and extent of new 50mph speed limit TRO to be made by the Traffic Authority
 - Area of existing 'Derestricted Highway TRO' to be revoked and extent of new 40mph speed limit TRO to be made by the Traffic Authority
 - Area of existing 'Derestricted Highway TRO' to be revoked and extent of new 30mph speed limit TRO to be made by the Traffic Authority
 - New Private Means of Access
 - Area of existing Highway to be Stopped Up
 - Area of Highway Alterations
 - Proposed new Bridleway
 - Permissive Path
 - Existing Public Right of Way - Footpath
 - Diverted Public Right of Way - Footpath
 - Diverted Public Right of Way - Bridleway
 - Existing Public Right of Way to be Stopped Up - Footpath
 - Existing Public Right of Way to be Stopped Up - Bridleway
 - NP New footpath & cycle track reference point
 - NB New bridleway reference point
 - PS Footpath / bridleway stopping up reference point
 - PD Footpath / bridleway diversion reference point
 - PA Footpath / bridleway alterations reference point
 - TS Temporary stopping up reference point
 - TR Traffic regulation reference point
 - AS Private means of access to be stopped up reference point
 - AN New private means of access reference point
 - HS Highway to be stopped up reference point
 - HA Highway alterations reference point

Mapping reproduced by permission of Ordnance Survey on behalf of HMSO. © Crown copyright and database rights 2021 Ordnance Survey 100023205.

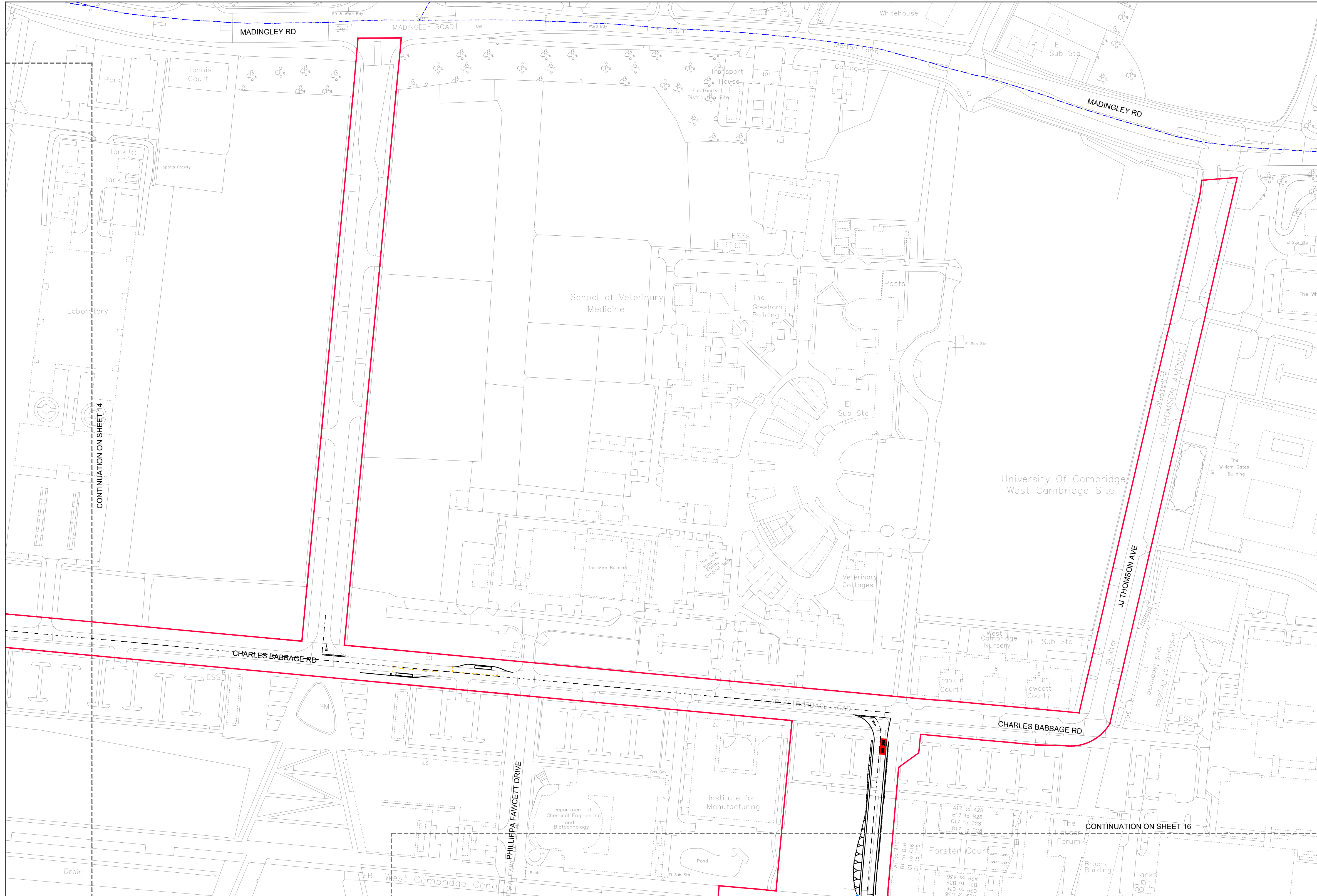
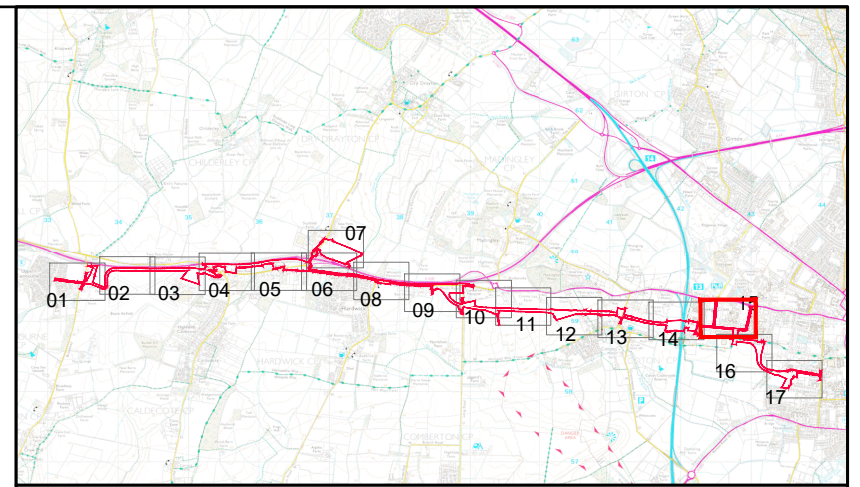
Alternative Reference	Revision
Sheet 14 of 17	P04
Drawing Number	
70086660-OD03-0049	





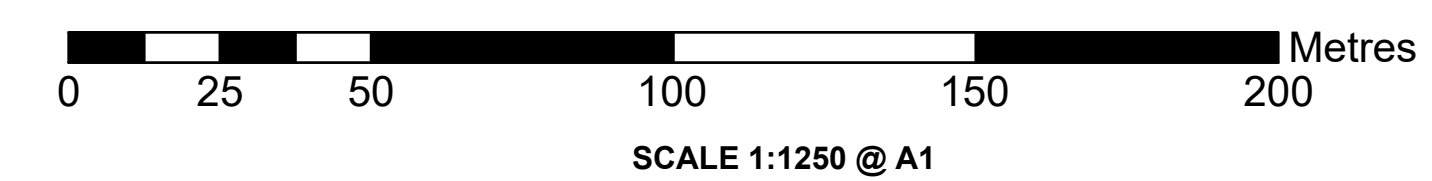
County of Cambridgeshire
City of Cambridge

The Cambourne to Cambridge
Order[X]
Rights of Way Plans
Sheet No. 15 of 17




- Notes:**
- This drawing must be printed in colour.
 - All design information shown is outline/indicative. The detailed design of these features will be subject to approval by the Local Planning Authority as part of the deemed planning conditions.
 - The drawing shall only be used for the intended purpose it has been issued for.
 - The 2D layout has been developed based on the OS Mastermap Topography Layer or Topographical surveys where available. The outline design may be subject to change during the subsequent design stages as more detailed topographical survey data becomes available.
 - The 3D aspects of the design have been developed based on Topographical survey data where available. The Environment Agency LIDAR Composite DTM 2m (2020) licensed under the Open Government Licence v3.0 has been used to fill any gaps in the Topographical survey data. The outline design may be subject to change during the subsequent design stages as more detailed topographical survey data becomes available.
 - The designs for street lighting, fencing, vehicle restraint systems and other features will be developed in the subsequent design stage.
 - All linear dimensions shown on plan are in metres unless otherwise indicated, and measurements must not be scaled from the drawing.
 - All existing private property accesses along the extents of the proposed scheme are to be maintained where possible. Designs for alternative suitable accesses and accommodation works will be developed where necessary.
 - The area enclosed by any limit of deviation or by any limit of land to be acquired or used is the area extending to the outer edge of the line marking those limits.

- Key:**
- C2C Scheme Boundary
 - Parish Boundaries
 - 3** Sheet Numbers
 - Area of existing 'Derestricted Highway TRO' to be revoked and extent of new 50mph speed limit TRO to be made by the Traffic Authority
 - Area of existing 'Derestricted Highway TRO' to be revoked and extent of new 40mph speed limit TRO to be made by the Traffic Authority
 - Area of existing 'Derestricted Highway TRO' to be revoked and extent of new 30mph speed limit TRO to be made by the Traffic Authority
 - New Private Means of Access
 - Area of existing Highway to be Stopped Up
 - Area of Highway Alterations
 - Proposed new Bridleway
 - Permissive Path
 - Existing Public Right of Way - Footpath
 - Existing Public Right of Way - Bridleway
 - Diverted Public Right of Way - Footpath
 - Diverted Public Right of Way - Bridleway
 - Existing Public Right of Way to be Stopped Up - Footpath
 - Existing Public Right of Way to be Stopped Up - Bridleway
 - x New footpath & cycle track reference point
 - NB New bridleway reference point
 - PS Footpath / bridleway stopping up reference point
 - PD Footpath / bridleway diversion reference point
 - PA Footpath / bridleway alterations reference point
 - TS Temporary stopping up reference point
 - TR Traffic regulation reference point
 - AS Private means of access to be stopped up reference point
 - AN New private means of access reference point
 - HS Highway to be stopped up reference point
 - HA Highway alterations reference point



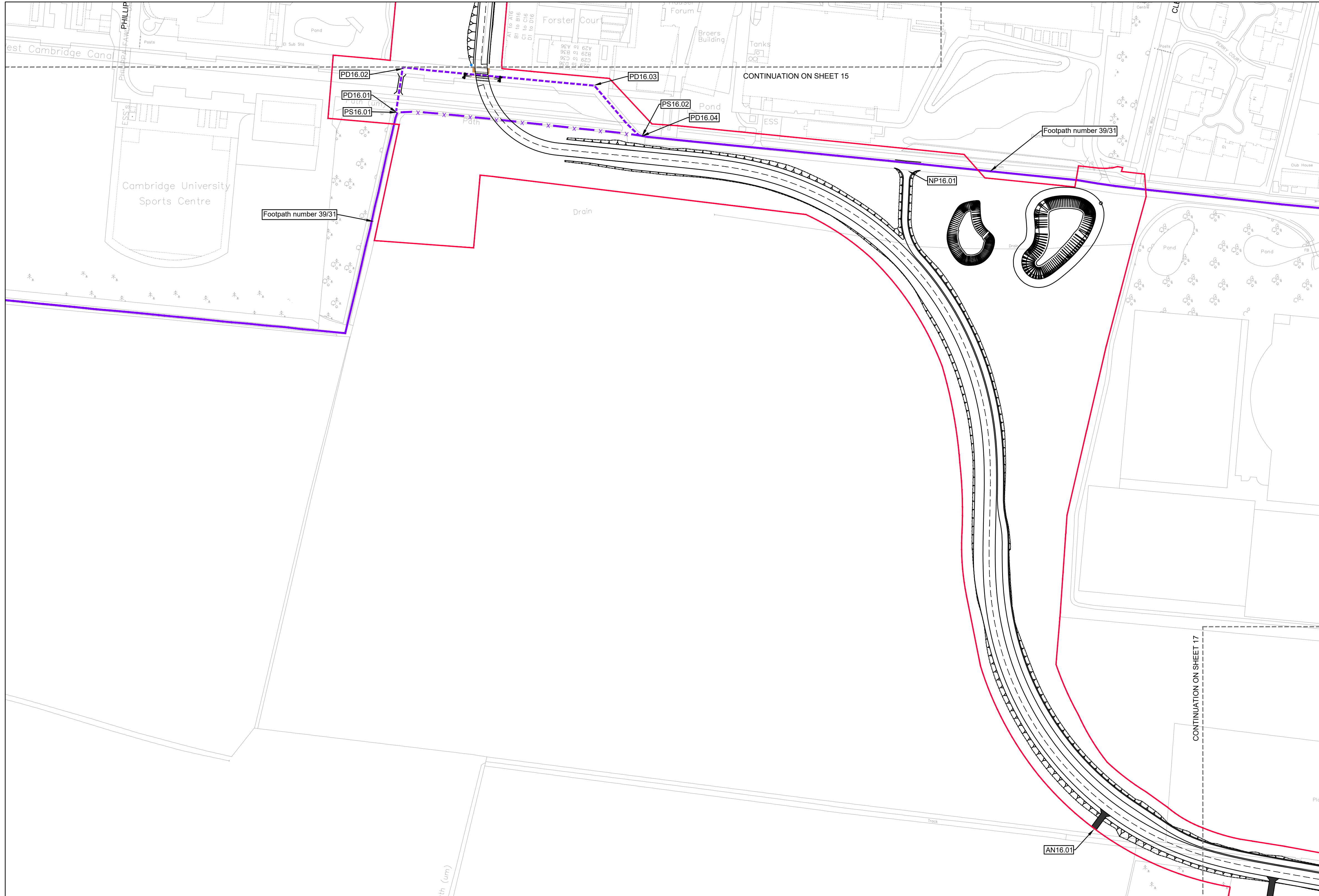
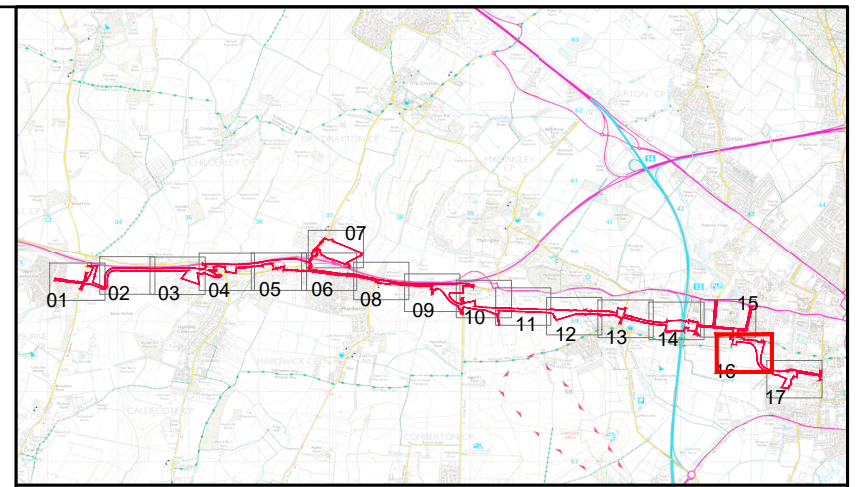
Mapping reproduced by permission of Ordnance Survey on behalf of HMSO. © Crown copyright and database rights 2021 Ordnance Survey 100023205.

Alternative Reference	Revision
Sheet 15 of 17	P04
Drawing Number	
70086660-OD03-0050	



County of Cambridgeshire
City of Cambridge

The Cambourne to Cambridge
Order[X]
Rights of Way Plans
Sheet No. 16 of 17



Notes:

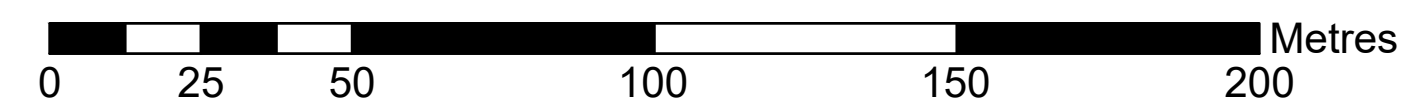
1. This drawing must be printed in colour.
2. All design information shown is outline/indicative. The detailed design of these features will be subject to approval by the Local Planning Authority as part of the deemed planning conditions.
3. The drawing shall only be used for the intended purpose it has been issued for.
4. The 2D layout has been developed based on the OS Mastermap Topography Layer or Topographical surveys where available. The outline design may be subject to change during the subsequent design stages as more detailed topographical survey data becomes available.
5. The 3D aspects of the design have been developed based on Topographical survey data where available. The Environment Agency LIDAR Composite DTM 2m (2020) licensed under the Open Government Licence v3.0 has been used to fill any gaps in the Topographical survey data. The outline design may be subject to change during the subsequent design stages as more detailed topographical survey data becomes available.
6. The designs for street lighting, fencing, vehicle restraint systems and other features will be developed in the subsequent design stage.
7. All linear dimensions shown on plan are in metres unless otherwise indicated, and measurements must not be scaled from the drawing.
8. All existing private property accesses along the extents of the proposed scheme are to be maintained where possible. Designs for alternative suitable accesses and accommodation works will be developed where necessary.
9. The area enclosed by any limit of deviation or by any limit of land to be acquired or used is the area extending to the outer edge of the line marking those limits.

Key:


- C2C Scheme Boundary
- - - Parish Boundaries
- 3 Sheet Numbers
- Area of existing 'Derestricted Highway TRO' to be revoked and extent of new 50mph speed limit TRO to be made by the Traffic Authority
- Area of existing 'Derestricted Highway TRO' to be revoked and extent of new 40mph speed limit TRO to be made by the Traffic Authority
- Area of existing 'Derestricted Highway TRO' to be revoked and extent of new 30mph speed limit TRO to be made by the Traffic Authority
- New Private Means of Access
- Area of existing Highway to be Stopped Up
- Area of Highway Alterations
- Proposed new Bridleway
- Permissive Path
- Existing Public Right of Way - Footpath
- Existing Public Right of Way - Bridleway
- Diverted Public Right of Way - Footpath
- Diverted Public Right of Way - Bridleway
- Existing Public Right of Way to be Stopped Up - Footpath
- Existing Public Right of Way to be Stopped Up - Bridleway
- NP New footpath & cycle track reference point
- NB New bridleway reference point
- PS Footpath / bridleway stopping up reference point
- PD Footpath / bridleway diversion reference point
- PA Footpath / bridleway alterations reference point
- TS Temporary stopping up reference point
- TR Traffic regulation reference point
- AS Private means of access to be stopped up reference point
- AN New private means of access reference point
- HS Highway to be stopped up reference point
- HA Highway alterations reference point

Mapping reproduced by permission of Ordnance Survey on behalf of HMSO. © Crown copyright and database rights 2021 Ordnance Survey 100023205.

Alternative Reference	Revision
Sheet 16 of 17	P04
Drawing Number	
70086660-OD03-0051	

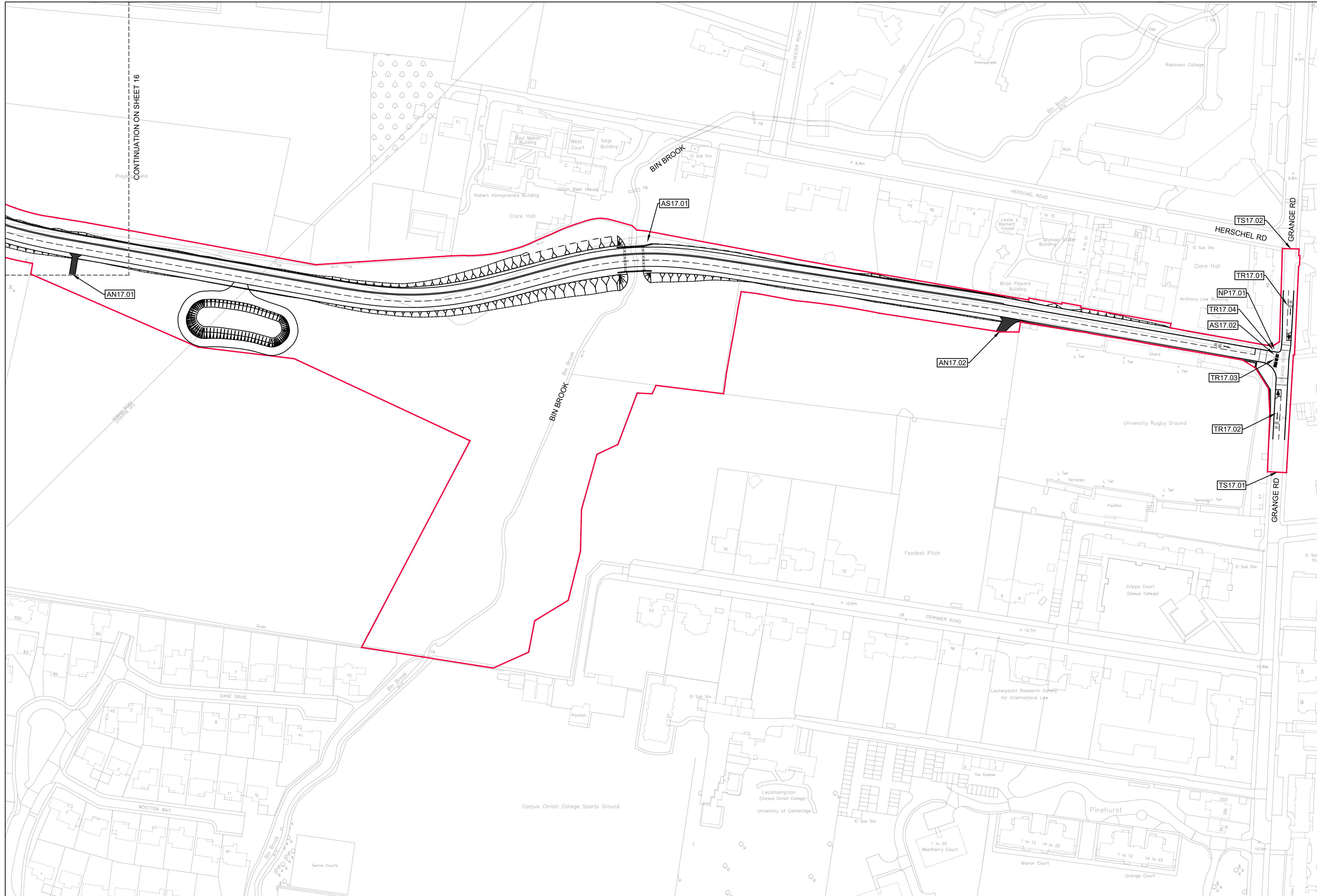
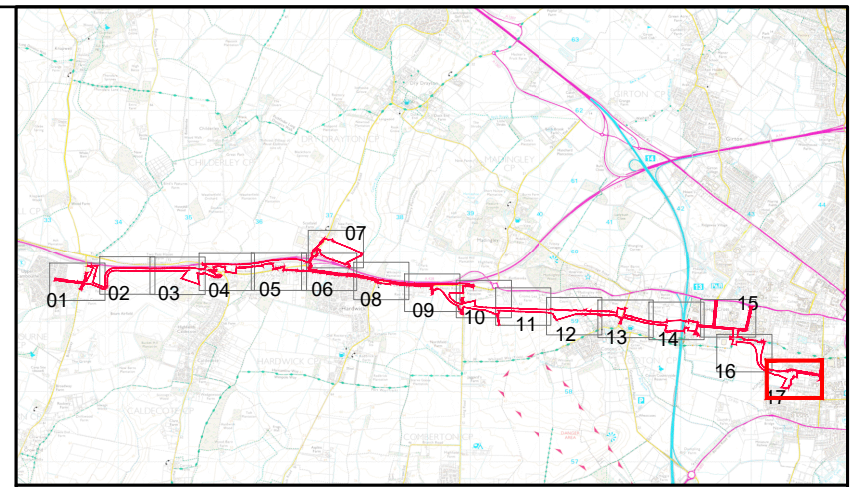


SCALE 1:1250 @ A1



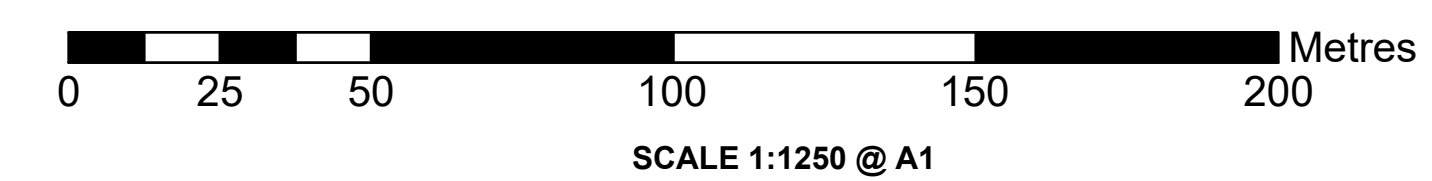
County of Cambridgeshire
City of Cambridge

The Cambourne to Cambridge
Order[X]
Rights of Way Plans
Sheet No. 17 of 17



- Notes:**
- This drawing must be printed in colour.
 - All design information shown is outline/indicative. The detailed design of these features will be subject to approval by the Local Planning Authority as part of the deemed planning conditions.
 - The drawing shall only be used for the intended purpose it has been issued for.
 - The 2D layout has been developed based on the OS Mastermap Topography Layer or Topographical surveys where available. The outline design may be subject to change during the subsequent design stages as more detailed topographical survey data becomes available.
 - The 3D aspects of the design have been developed based on Topographical survey data where available. The Environment Agency LIDAR Composite DTM 2m (2020) licensed under the Open Government Licence v3.0 has been used to fill any gaps in the Topographical survey data. The outline design may be subject to change during the subsequent design stages as more detailed topographical survey data becomes available.
 - The designs for street lighting, fencing, vehicle restraint systems and other features will be developed in the subsequent design stage.
 - All linear dimensions shown on plan are in metres unless otherwise indicated, and measurements must not be scaled from the drawing.
 - All existing private property accesses along the extents of the proposed scheme are to be maintained where possible. Designs for alternative suitable accesses and accommodation works will be developed where necessary.
 - The area enclosed by any limit of deviation or by any limit of land to be acquired or used is the area extending to the outer edge of the line marking those limits.

- Key:**
- C2C Scheme Boundary
 - Parish Boundaries
 - 3** Sheet Numbers
 - Area of existing 'Derestricted Highway TRO' to be revoked and extent of new 50mph speed limit TRO to be made by the Traffic Authority
 - Area of existing 'Derestricted Highway TRO' to be revoked and extent of new 40mph speed limit TRO to be made by the Traffic Authority
 - Area of existing 'Derestricted Highway TRO' to be revoked and extent of new 30mph speed limit TRO to be made by the Traffic Authority
 - New Private Means of Access
 - Area of existing Highway to be Stopped Up
 - Area of Highway Alterations
 - Proposed new Bridleway
 - Permissive Path
 - Existing Public Right of Way - Footpath
 - Existing Public Right of Way - Bridleway
 - Diverted Public Right of Way - Footpath
 - Diverted Public Right of Way - Bridleway
 - Existing Public Right of Way to be Stopped Up - Footpath
 - Existing Public Right of Way to be Stopped Up - Bridleway
 - x New footpath & cycle track reference point
 - NB New bridleway reference point
 - PS Footpath / bridleway stopping up reference point
 - PD Footpath / bridleway diversion reference point
 - PA Footpath / bridleway alterations reference point
 - TS Temporary stopping up reference point
 - TR Traffic regulation reference point
 - AS Private means of access to be stopped up reference point
 - AN New private means of access reference point
 - HS Highway to be stopped up reference point
 - HA Highway alterations reference point



Mapping reproduced by permission of Ordnance Survey on behalf of HMSO. © Crown copyright and database rights 2021 Ordnance Survey 100023205.

Alternative Reference	Revision
Sheet 17 of 17	P04
Drawing Number	
70086660-OD03-0052	