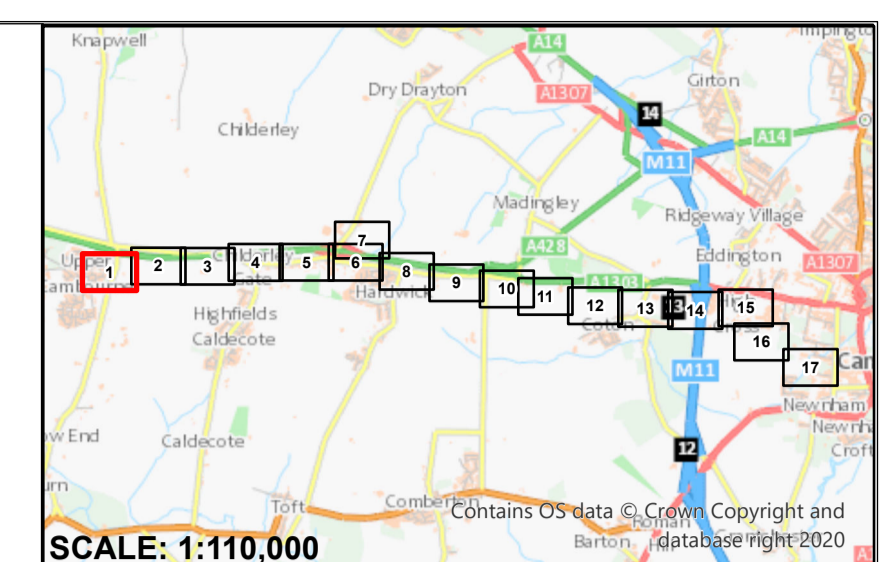


County of Cambridgeshire
 District of South Cambridgeshire
 Parishes of Bourn, Cambourne

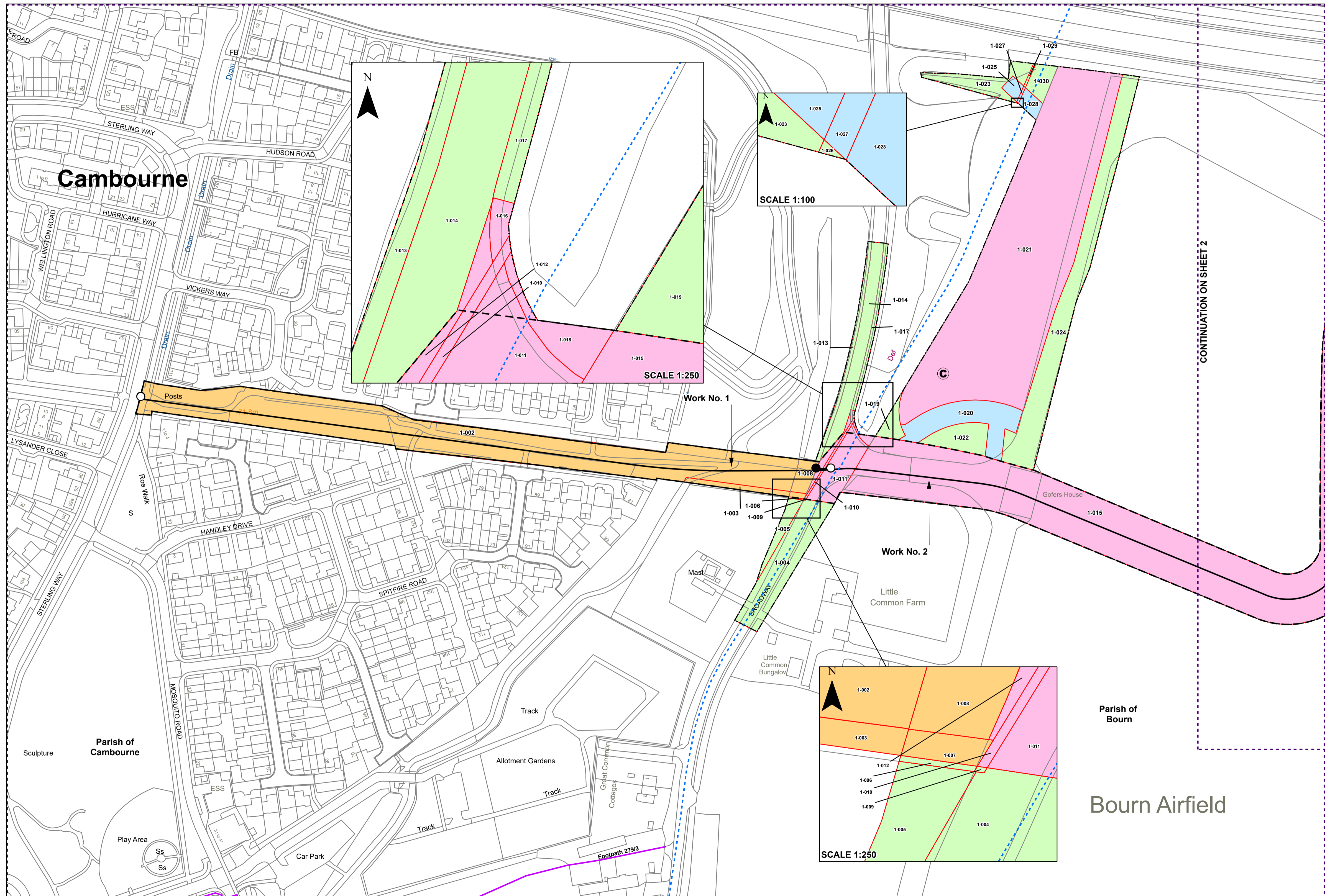
The Cambourne to Cambridge Order[X]

Works and Land Plans

Sheet No. 1 of 17



- KEY**
- UNRESTRICTED POWERS TO ACQUIRE LAND
 - POWERS OF LIMITED TEMPORARY USE OF LAND AND ACQUISITION OF PERMANENT RIGHTS
 - POWERS LIMITED TO TEMPORARY USE OF LAND
 - LAND SUBJECT TO ALL ORDER POWERS EXCEPT FOR COMPULSORY ACQUISITION
 - PERMANENT ACQUISITION OF AIRSPACE; RIGHTS TO ACCESS AT GROUND LEVEL FOR MAINTENANCE OF BRIDGE AND TEMPORARY USE OF LAND FOR CONSTRUCTION OF OVERBRIDGE
 - PARISH BOUNDARIES (PARISHES LISTED IN BOLD IN THE TITLE BLOCK ARE WITHIN THE SCHEME LIMITS)
 - COUNTY / BOROUGH / DISTRICT BOUNDARY
 - OUTLINE
 - PLOT BOUNDARY
 - PUBLIC RIGHT OF WAY - FOOTPATH
 - PUBLIC RIGHT OF WAY - BRIDLEWAY
 - PUBLIC RIGHT OF WAY - PROPOSED FOOTPATH DIVERSION
 - PUBLIC RIGHT OF WAY - PROPOSED BRIDLEWAY DIVERSION
 - CENTRE LINE OF WORK
 - LIMIT OF DEVIATION
 - LIMIT OF LAND TO BE ACQUIRED OR USED
 - COMPOUND
 - COMMENCEMENT OF WORK
 - TERMINATION OF WORK
 - COMMENCEMENT OF WORK AND TERMINATION OF WORK

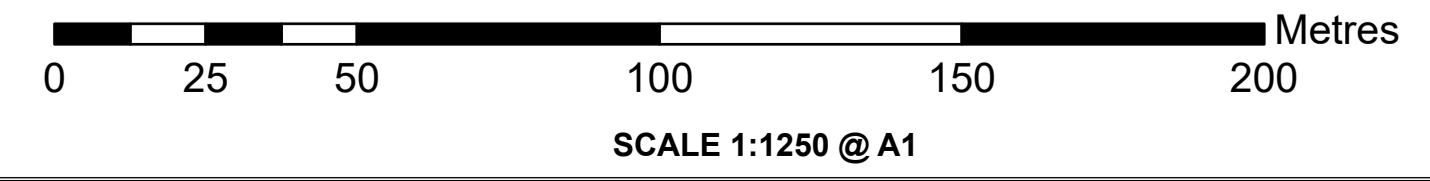


CONTINUATION ON SHEET 2

DRAFT

Note: The area enclosed by any limit of deviation or by any limit of land to be acquired or used is the area extending to the outer edge of the line marking those limits.

OS map data reproduced by permission of Ordnance Survey on behalf of HMSO. © Crown copyright. All rights reserved. Ordnance Survey licence number 0100031673



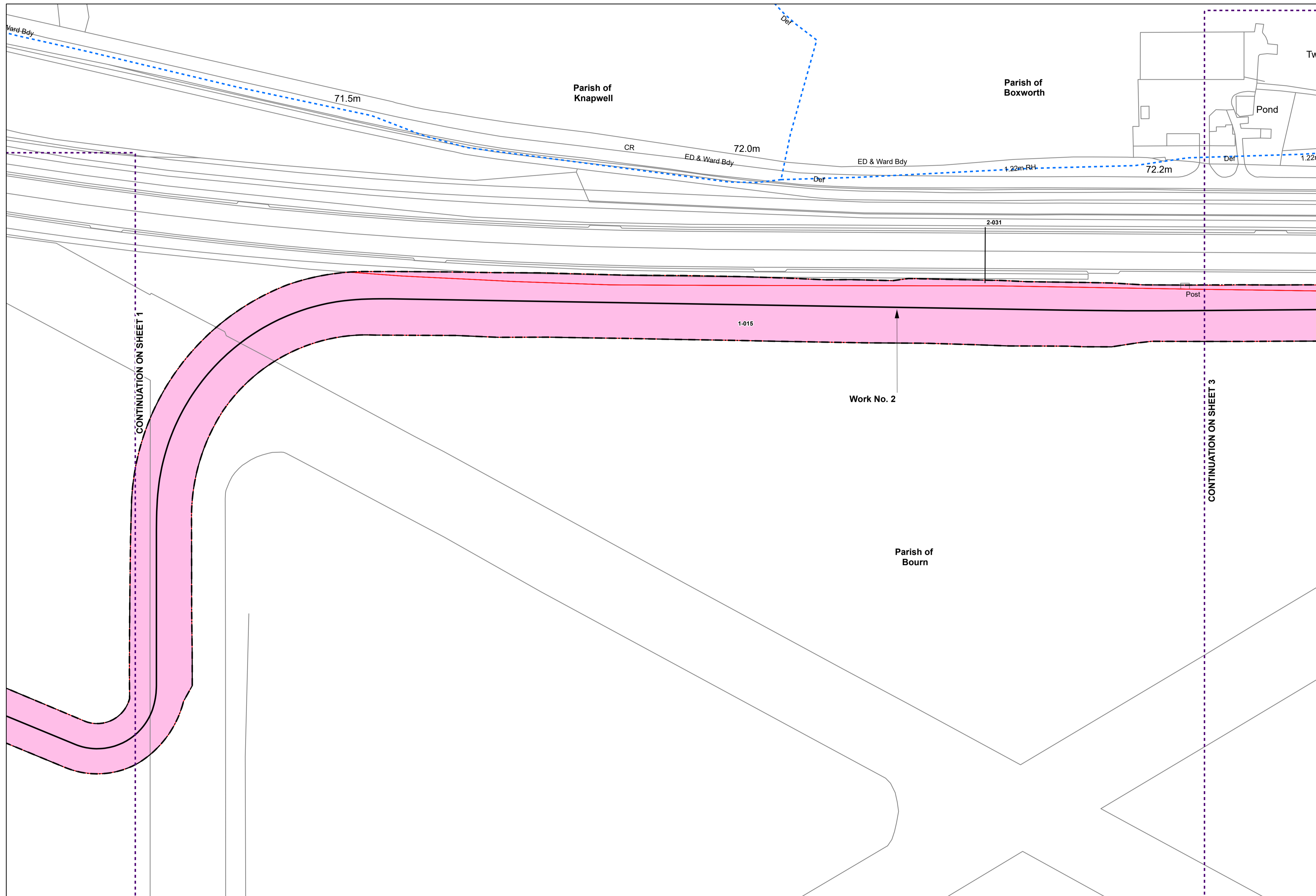
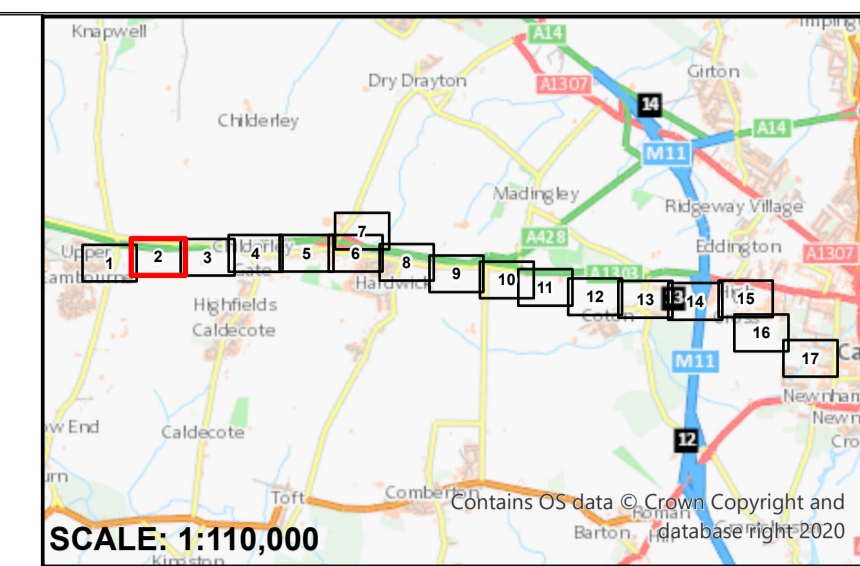

Alternative Reference	Revision
Sheet 1 of 17	P01.6
Drawing Number	
70086660-OD03-00	

The Cambourne to Cambridge Order[X]

County of Cambridgeshire
 District of South Cambridgeshire
 Parishes of Bourn, Boxworth, Knapwell

Works and Land Plans

Sheet No. 2 of 17

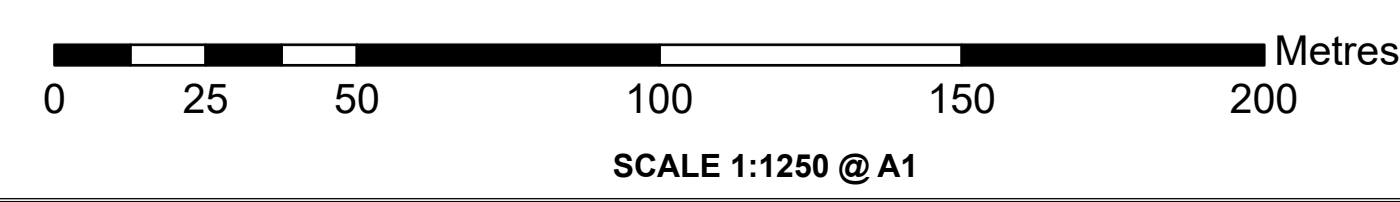


- KEY**
- UNRESTRICTED POWERS TO ACQUIRE LAND
 - POWERS OF LIMITED TEMPORARY USE OF LAND AND ACQUISITION OF PERMANENT RIGHTS
 - POWERS LIMITED TO TEMPORARY USE OF LAND
 - LAND SUBJECT TO ALL ORDER POWERS EXCEPT FOR COMPULSORY ACQUISITION
 - PERMANENT ACQUISITION OF AIRSPACE; RIGHTS TO ACCESS AT GROUND LEVEL FOR MAINTENANCE OF BRIDGE AND TEMPORARY USE OF LAND FOR CONSTRUCTION OF OVERBRIDGE
 - PARISH BOUNDARIES (PARISHES LISTED IN **BOLD** IN THE TITLE BLOCK ARE WITHIN THE SCHEME LIMITS)
 - COUNTY / BOROUGH / DISTRICT BOUNDARY
 - OUTLINE
 - PLOT BOUNDARY
 - PUBLIC RIGHT OF WAY - FOOTPATH
 - PUBLIC RIGHT OF WAY - BRIDLEWAY
 - PUBLIC RIGHT OF WAY - PROPOSED FOOTPATH DIVERSION
 - PUBLIC RIGHT OF WAY - PROPOSED BRIDLEWAY DIVERSION
 - CENTRE LINE OF WORK
 - LIMIT OF DEVIATION
 - LIMIT OF LAND TO BE ACQUIRED OR USED
 - COMPOUND
 - COMMENCEMENT OF WORK
 - TERMINATION OF WORK
 - COMMENCEMENT OF WORK AND TERMINATION OF WORK

DRAFT

Note: The area enclosed by any limit of deviation or by any limit of land to be acquired or used is the area extending to the outer edge of the line marking those limits.

OS map data reproduced by permission of Ordnance Survey on behalf of HMSO. © Crown copyright. All rights reserved. Ordnance Survey licence number 0100031673



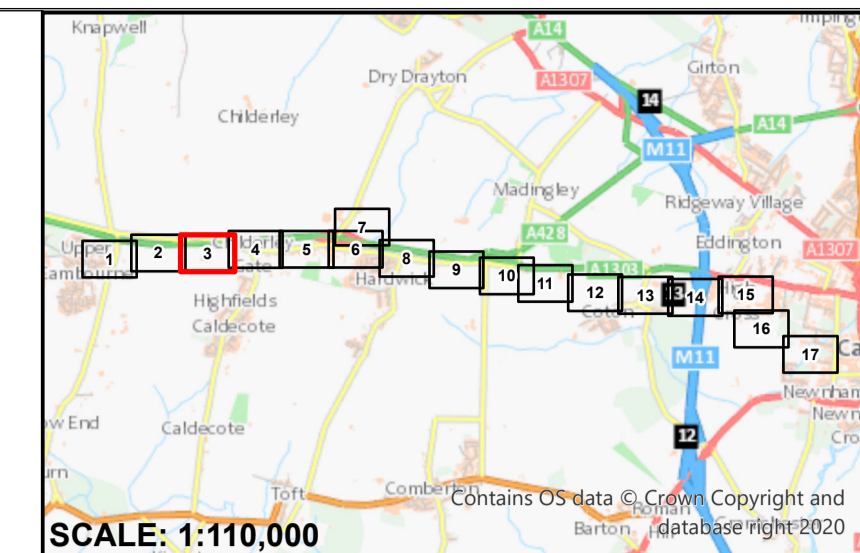

Alternative Reference	Revision
Sheet 2 of 17	P01.6
Drawing Number	
70086660-OD03-002	

The Cambourne to Cambridge Order[X]

Works and Land Plans

Sheet No. 3 of 17

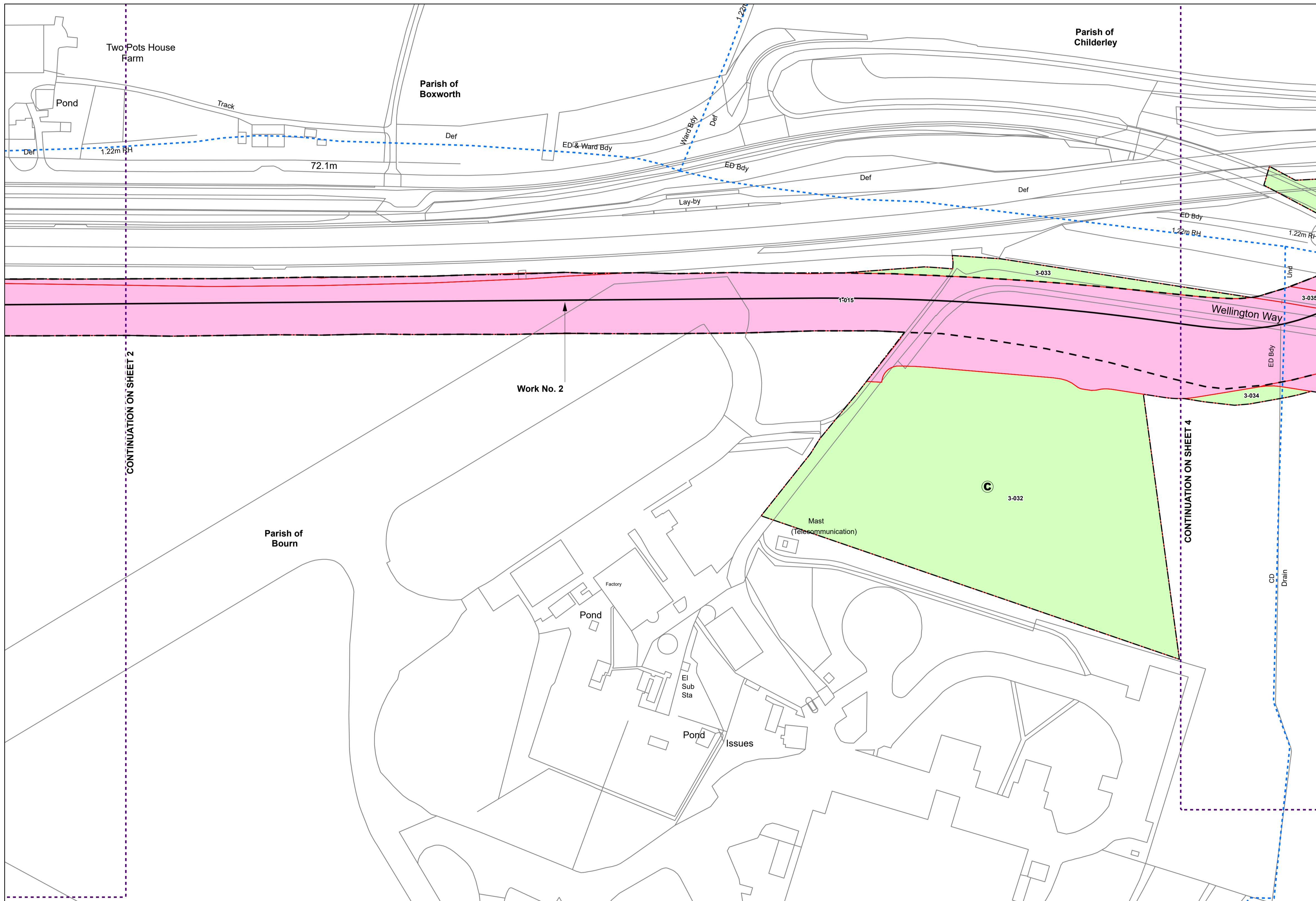
County of Cambridgeshire
 District of South Cambridgeshire
 Parishes of Bourn, Caldecote, Childerley,
 Boxworth



SCALE: 1:110,000

KEY

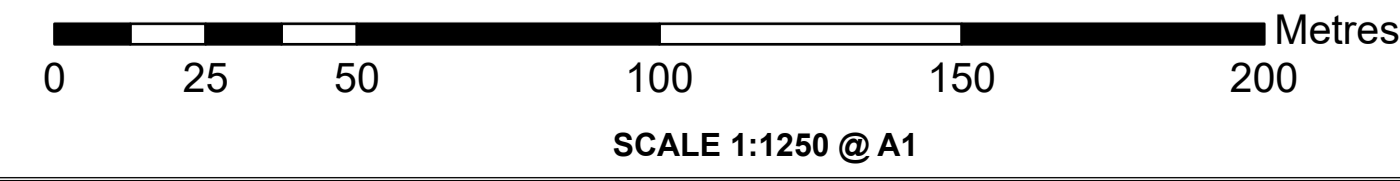
- UNRESTRICTED POWERS TO ACQUIRE LAND
- POWERS OF LIMITED TEMPORARY USE OF LAND AND ACQUISITION OF PERMANENT RIGHTS
- POWERS LIMITED TO TEMPORARY USE OF LAND
- LAND SUBJECT TO ALL ORDER POWERS EXCEPT FOR COMPULSORY ACQUISITION
- PERMANENT ACQUISITION OF AIRSPACE; RIGHTS TO ACCESS AT GROUND LEVEL FOR MAINTENANCE OF BRIDGE AND TEMPORARY USE OF LAND FOR CONSTRUCTION OF OVERBRIDGE
- PARISH BOUNDARIES (PARISHES LISTED IN BOLD IN THE TITLE BLOCK ARE WITHIN THE SCHEME LIMITS)
- COUNTY / BOROUGH / DISTRICT BOUNDARY
- OUTLINE
- PLOT BOUNDARY
- PUBLIC RIGHT OF WAY - FOOTPATH
- PUBLIC RIGHT OF WAY - BRIDLEWAY
- PUBLIC RIGHT OF WAY - PROPOSED FOOTPATH DIVERSION
- PUBLIC RIGHT OF WAY - PROPOSED BRIDLEWAY DIVERSION
- CENTRE LINE OF WORK
- LIMIT OF DEVIATION
- LIMIT OF LAND TO BE ACQUIRED OR USED
- COMPOUND
- COMMENCEMENT OF WORK
- TERMINATION OF WORK
- COMMENCEMENT OF WORK AND TERMINATION OF WORK



DRAFT

Note: The area enclosed by any limit of deviation or by any limit of land to be acquired or used is the area extending to the outer edge of the line marking those limits.

OS map data reproduced by permission of Ordnance Survey on behalf of HMSO. © Crown copyright. All rights reserved. Ordnance Survey licence number 0100031673



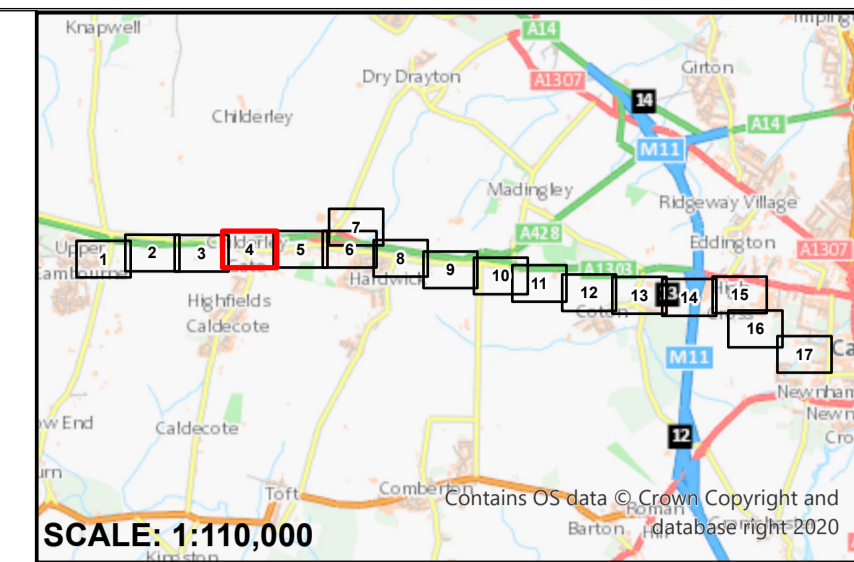

Alternative Reference	Revision
Sheet 3 of 17	P01.6
Drawing Number	
70086660-OD03-003	

The Cambourne to Cambridge Order[X]

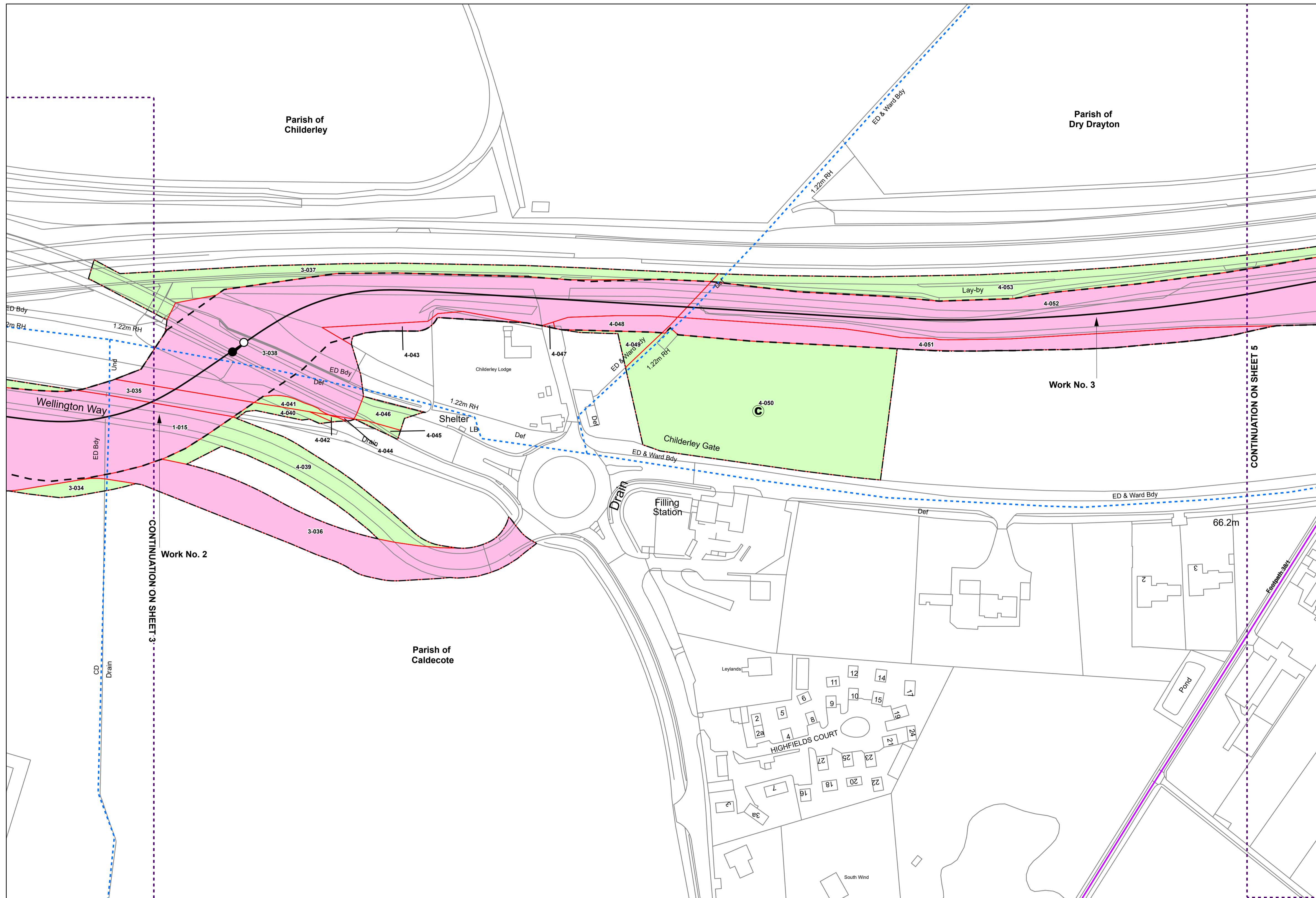
Works and Land Plans

Sheet No. 4 of 17

County of Cambridgeshire
 District of South Cambridgeshire
 Parishes of Bourn, Caldecote, Dry Drayton,
 Childerley



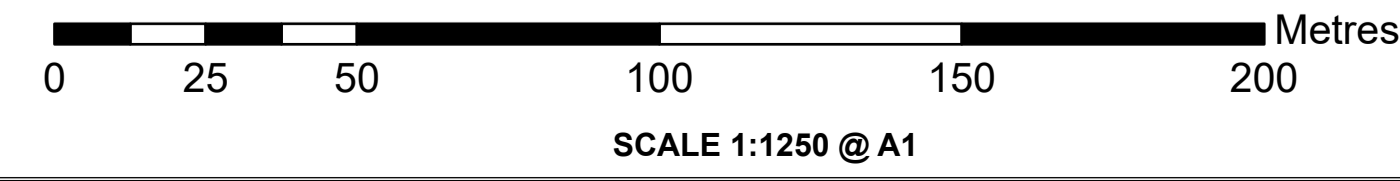
- KEY**
- UNRESTRICTED POWERS TO ACQUIRE LAND
 - POWERS OF LIMITED TEMPORARY USE OF LAND AND ACQUISITION OF PERMANENT RIGHTS
 - POWERS LIMITED TO TEMPORARY USE OF LAND
 - LAND SUBJECT TO ALL ORDER POWERS EXCEPT FOR COMPULSORY ACQUISITION
 - PERMANENT ACQUISITION OF AIRSPACE; RIGHTS TO ACCESS AT GROUND LEVEL FOR MAINTENANCE OF BRIDGE AND TEMPORARY USE OF LAND FOR CONSTRUCTION OF OVERBRIDGE
 - PARISH BOUNDARIES (PARISHES LISTED IN BOLD IN THE TITLE BLOCK ARE WITHIN THE SCHEME LIMITS)
 - COUNTY / BOROUGH / DISTRICT BOUNDARY
 - OUTLINE
 - PLOT BOUNDARY
 - PUBLIC RIGHT OF WAY - FOOTPATH
 - PUBLIC RIGHT OF WAY - BRIDLEWAY
 - PUBLIC RIGHT OF WAY - PROPOSED FOOTPATH DIVERSION
 - PUBLIC RIGHT OF WAY - PROPOSED BRIDLEWAY DIVERSION
 - CENTRE LINE OF WORK
 - LIMIT OF DEVIATION
 - LIMIT OF LAND TO BE ACQUIRED OR USED
 - COMPOUND
 - COMMENCEMENT OF WORK
 - TERMINATION OF WORK
 - COMMENCEMENT OF WORK AND TERMINATION OF WORK



DRAFT

Note: The area enclosed by any limit of deviation or by any limit of land to be acquired or used is the area extending to the outer edge of the line marking those limits.

OS map data reproduced by permission of Ordnance Survey on behalf of HMSO. © Crown copyright. All rights reserved. Ordnance Survey licence number 0100031673



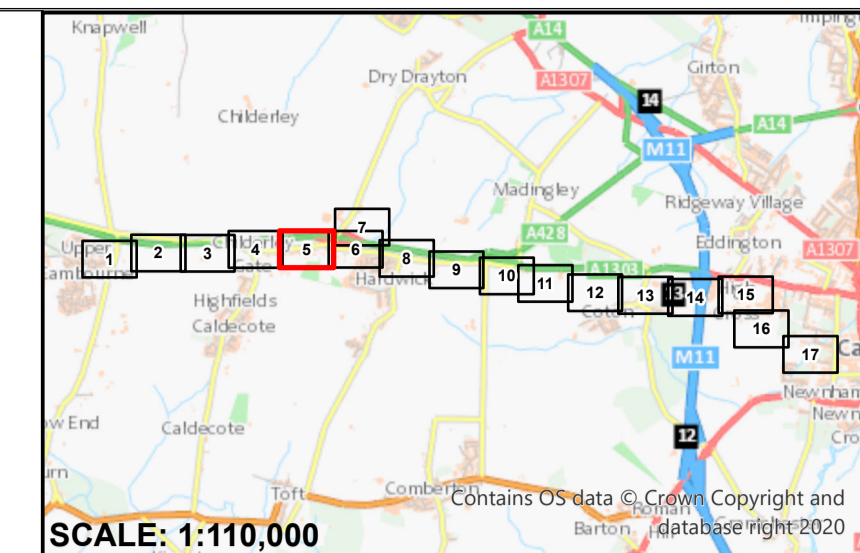
Alternative Reference	Revision
Sheet 4 of 17	P01.6
Drawing Number	
70086660-OD03-004	

The Cambourne to Cambridge Order[X]

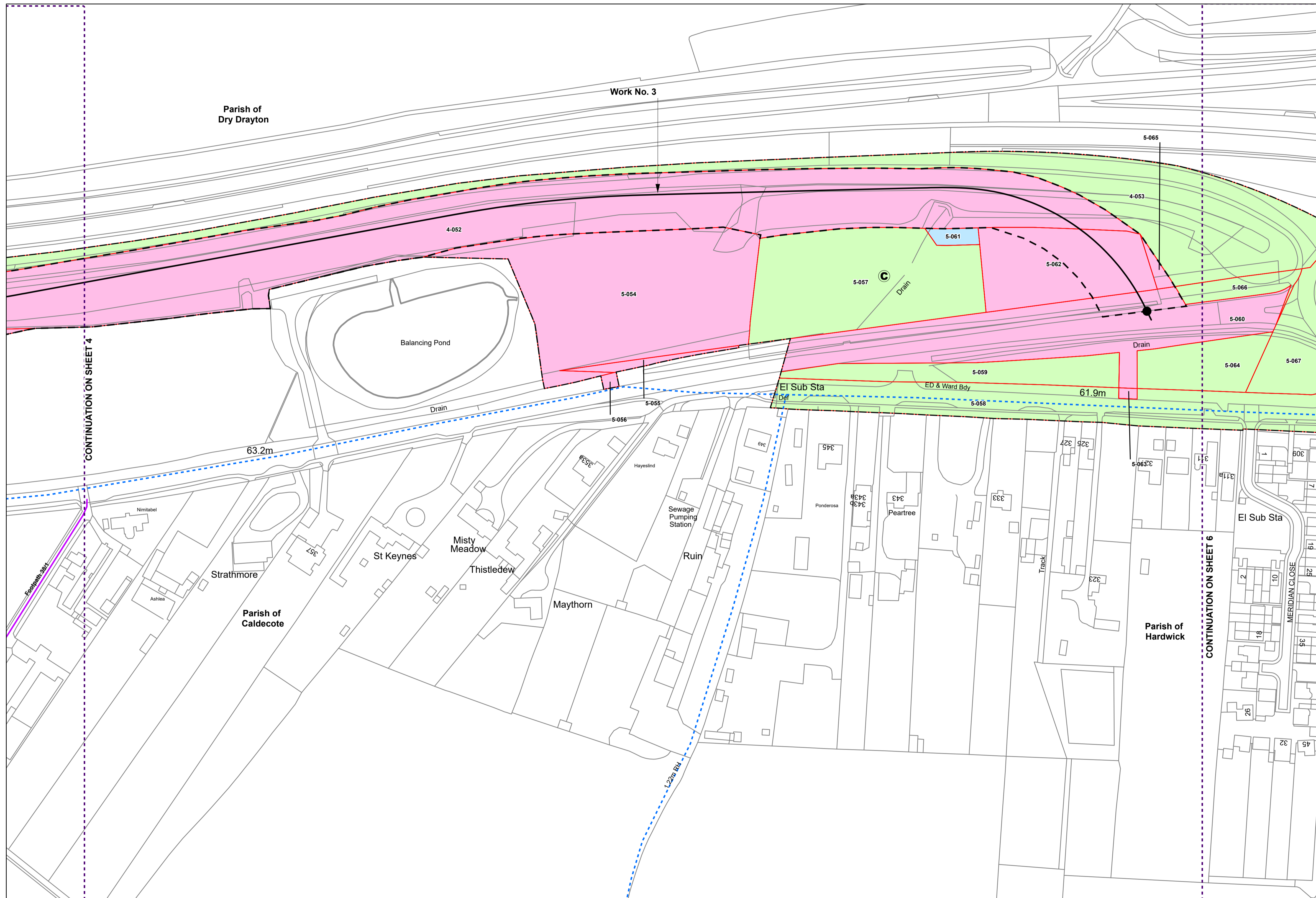
County of Cambridgeshire
 District of South Cambridgeshire
 Parishes of Caldecote, Dry Drayton, Hardwick

Works and Land Plans

Sheet No. 5 of 17



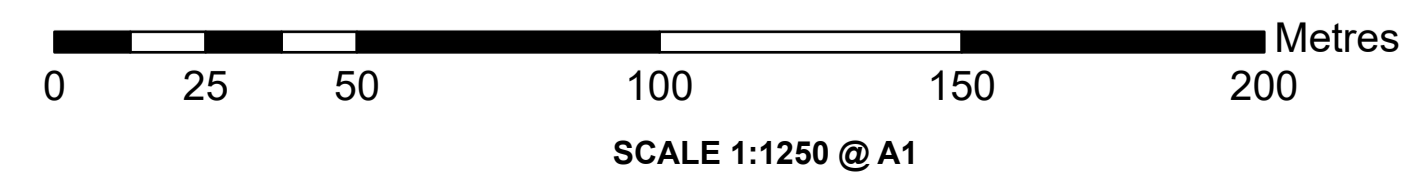
- KEY**
- UNRESTRICTED POWERS TO ACQUIRE LAND
 - POWERS OF LIMITED TEMPORARY USE OF LAND AND ACQUISITION OF PERMANENT RIGHTS
 - POWERS LIMITED TO TEMPORARY USE OF LAND
 - LAND SUBJECT TO ALL ORDER POWERS EXCEPT FOR COMPULSORY ACQUISITION
 - PERMANENT ACQUISITION OF AIRSPACE; RIGHTS TO ACCESS AT GROUND LEVEL FOR MAINTENANCE OF BRIDGE AND TEMPORARY USE OF LAND FOR CONSTRUCTION OF OVERBRIDGE
 - PARISH BOUNDARIES (PARISHES LISTED IN BOLD IN THE TITLE BLOCK ARE WITHIN THE SCHEME LIMITS)
 - COUNTY / BOROUGH / DISTRICT BOUNDARY
 - OUTLINE
 - PLOT BOUNDARY
 - PUBLIC RIGHT OF WAY - FOOTPATH
 - PUBLIC RIGHT OF WAY - BRIDLEWAY
 - PUBLIC RIGHT OF WAY - PROPOSED FOOTPATH DIVERSION
 - PUBLIC RIGHT OF WAY - PROPOSED BRIDLEWAY DIVERSION
 - CENTRE LINE OF WORK
 - LIMIT OF DEVIATION
 - LIMIT OF LAND TO BE ACQUIRED OR USED
 - COMPOUND
 - COMMENCEMENT OF WORK
 - TERMINATION OF WORK
 - COMMENCEMENT OF WORK AND TERMINATION OF WORK




DRAFT

Note: The area enclosed by any limit of deviation or by any limit of land to be acquired or used is the area extending to the outer edge of the line marking those limits.

OS map data reproduced by permission of Ordnance Survey on behalf of HMSO. © Crown copyright. All rights reserved. Ordnance Survey licence number 0100031673



Alternative Reference	Revision
Sheet 5 of 17	P01.6
Drawing Number	
70086660-OD03-005	

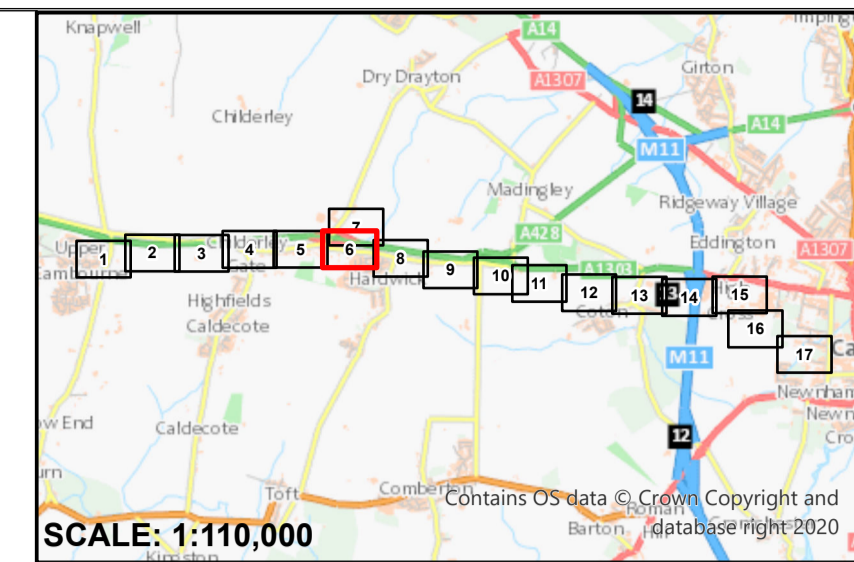


County of Cambridgeshire
 District of South Cambridgeshire
 Parishes of Dry Drayton, Hardwick

The Cambourne to Cambridge Order[X]

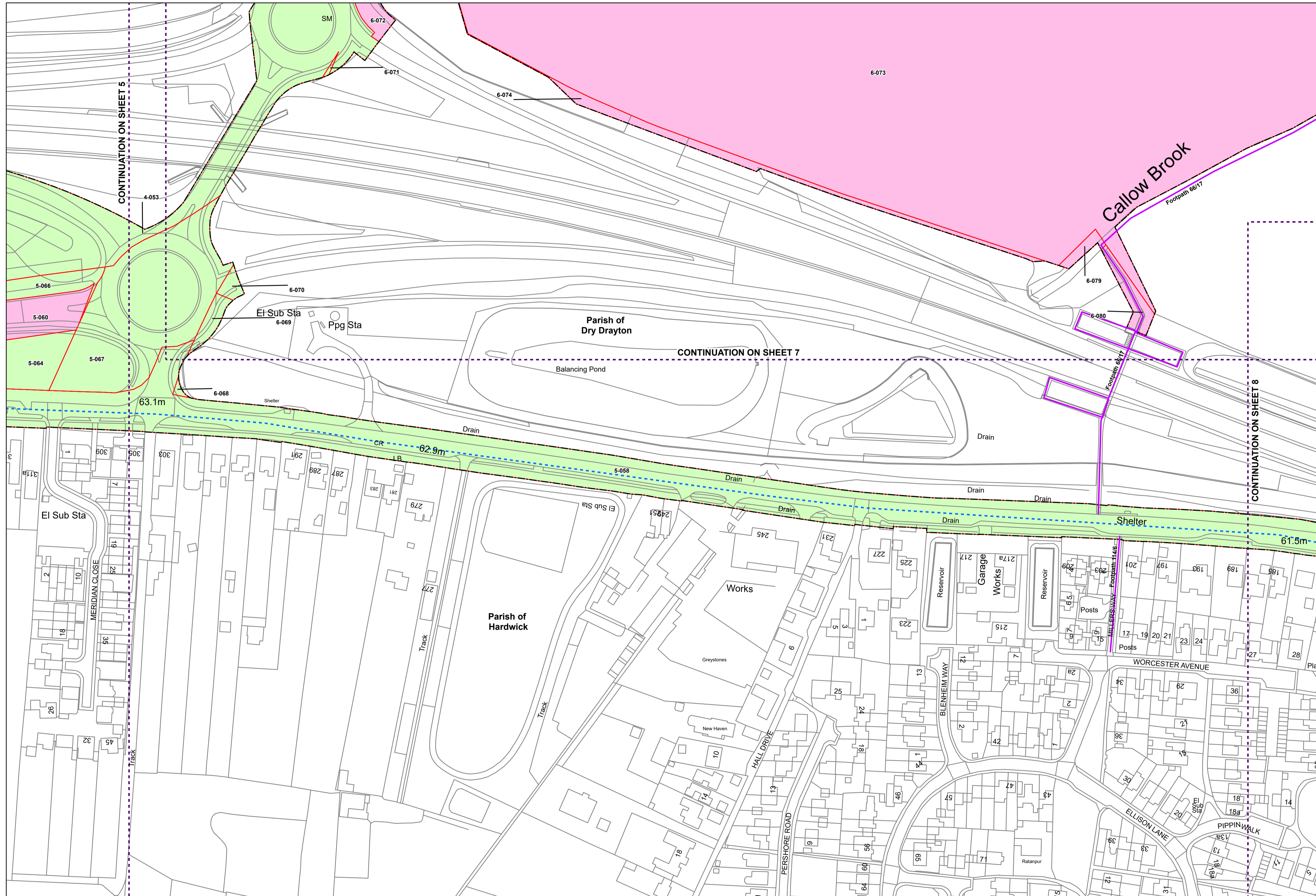
Works and Land Plans

Sheet No. 6 of 17



SCALE: 1:110,000

- KEY**
- UNRESTRICTED POWERS TO ACQUIRE LAND
 - POWERS OF LIMITED TEMPORARY USE OF LAND AND ACQUISITION OF PERMANENT RIGHTS
 - POWERS LIMITED TO TEMPORARY USE OF LAND
 - LAND SUBJECT TO ALL ORDER POWERS EXCEPT FOR COMPULSORY ACQUISITION
 - PERMANENT ACQUISITION OF AIRSPACE; RIGHTS TO ACCESS AT GROUND LEVEL FOR MAINTENANCE OF BRIDGE AND TEMPORARY USE OF LAND FOR CONSTRUCTION OF OVERBRIDGE
 - PARISH BOUNDARIES (PARISHES LISTED IN BOLD IN THE TITLE BLOCK ARE WITHIN THE SCHEME LIMITS)
 - COUNTY / BOROUGH / DISTRICT BOUNDARY
 - OUTLINE
 - PLOT BOUNDARY
 - PUBLIC RIGHT OF WAY - FOOTPATH
 - PUBLIC RIGHT OF WAY - BRIDLEWAY
 - PUBLIC RIGHT OF WAY - PROPOSED FOOTPATH DIVERSION
 - PUBLIC RIGHT OF WAY - PROPOSED BRIDLEWAY DIVERSION
 - CENTRE LINE OF WORK
 - LIMIT OF DEVIATION
 - LIMIT OF LAND TO BE ACQUIRED OR USED
 - COMPOUND
 - COMMENCEMENT OF WORK
 - TERMINATION OF WORK
 - COMMENCEMENT OF WORK AND TERMINATION OF WORK

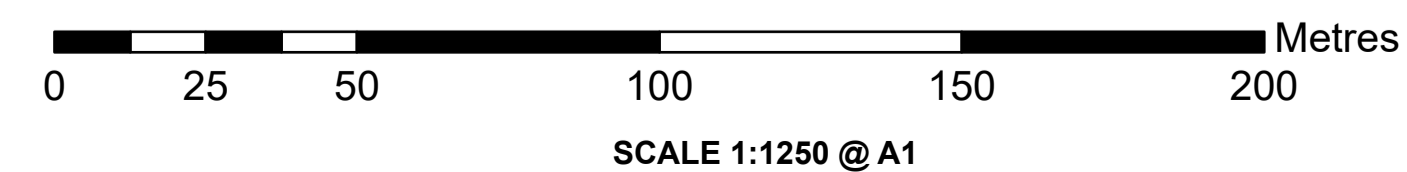


DRAFT

Note: The area enclosed by any limit of deviation or by any limit of land to be acquired or used is the area extending to the outer edge of the line marking those limits.

OS map data reproduced by permission of Ordnance Survey on behalf of HMSO. © Crown copyright. All rights reserved.
 Ordnance Survey licence number 0100031673

Alternative Reference	Revision
Sheet 6 of 17	P01.6
Drawing Number	
70086660-OD03-006	

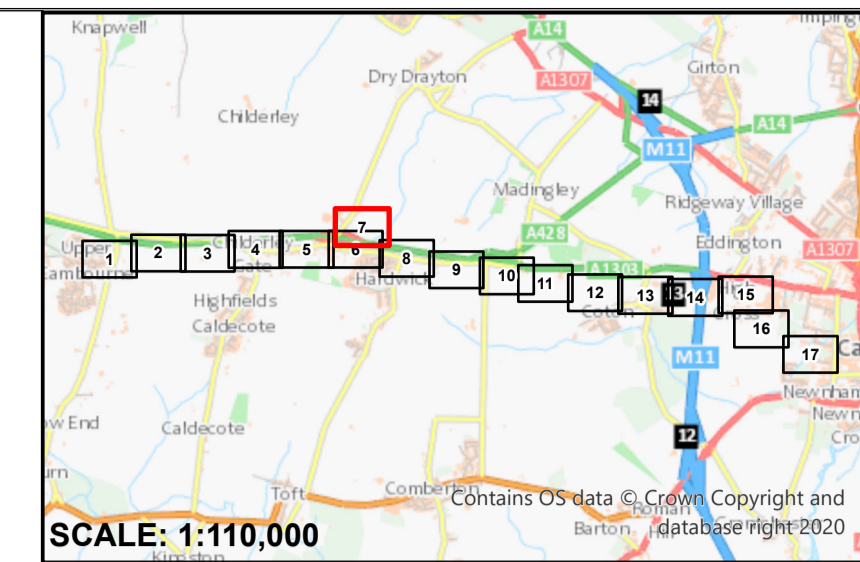



The Cambourne to Cambridge Order[X]

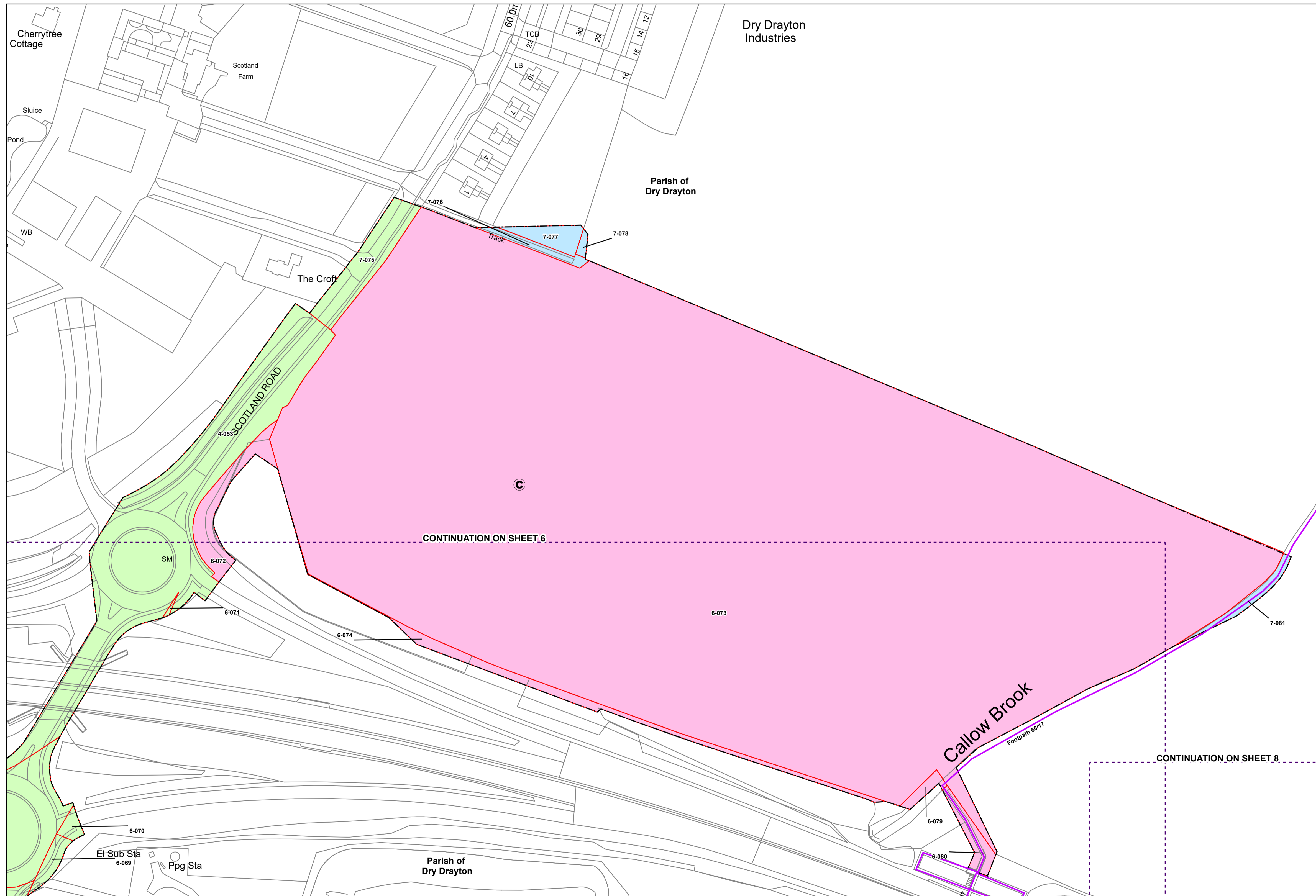
Works and Land Plans

Sheet No. 7 of 17

County of Cambridgeshire
District of South Cambridgeshire
Parish of Dry Drayton



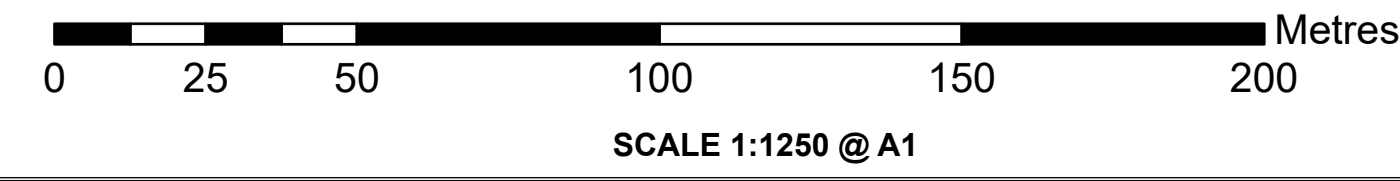
- KEY**
- UNRESTRICTED POWERS TO ACQUIRE LAND
 - POWERS OF LIMITED TEMPORARY USE OF LAND AND ACQUISITION OF PERMANENT RIGHTS
 - POWERS LIMITED TO TEMPORARY USE OF LAND
 - LAND SUBJECT TO ALL ORDER POWERS EXCEPT FOR COMPULSORY ACQUISITION
 - PERMANENT ACQUISITION OF AIRSPACE; RIGHTS TO ACCESS AT GROUND LEVEL FOR MAINTENANCE OF BRIDGE AND TEMPORARY USE OF LAND FOR CONSTRUCTION OF OVERBRIDGE
 - PARISH BOUNDARIES (PARISHES LISTED IN **BOLD** IN THE TITLE BLOCK ARE WITHIN THE SCHEME LIMITS)
 - COUNTY / BOROUGH / DISTRICT BOUNDARY
 - OUTLINE
 - PLOT BOUNDARY
 - PUBLIC RIGHT OF WAY - FOOTPATH
 - PUBLIC RIGHT OF WAY - BRIDLEWAY
 - PUBLIC RIGHT OF WAY - PROPOSED FOOTPATH DIVERSION
 - PUBLIC RIGHT OF WAY - PROPOSED BRIDLEWAY DIVERSION
 - CENTRE LINE OF WORK
 - LIMIT OF DEVIATION
 - LIMIT OF LAND TO BE ACQUIRED OR USED
 - COMPOUND
 - COMMENCEMENT OF WORK
 - TERMINATION OF WORK
 - COMMENCEMENT OF WORK AND TERMINATION OF WORK



DRAFT

Note: The area enclosed by any limit of deviation or by any limit of land to be acquired or used is the area extending to the outer edge of the line marking those limits.

OS map data reproduced by permission of Ordnance Survey on behalf of HMSO. © Crown copyright. All rights reserved. Ordnance Survey licence number 0100031673



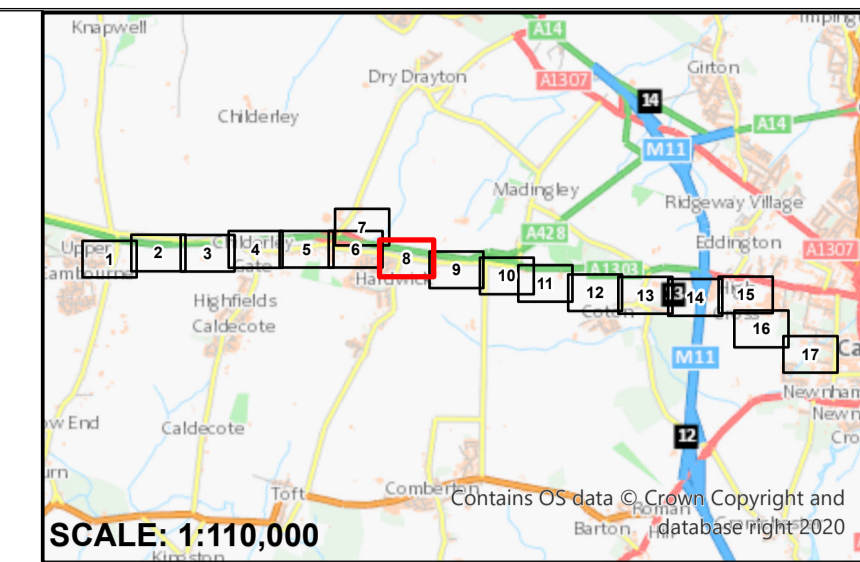

Alternative Reference	Revision
Sheet 7 of 17	P01.6
Drawing Number	
70086660-OD03-007	

The Cambourne to Cambridge Order[X]

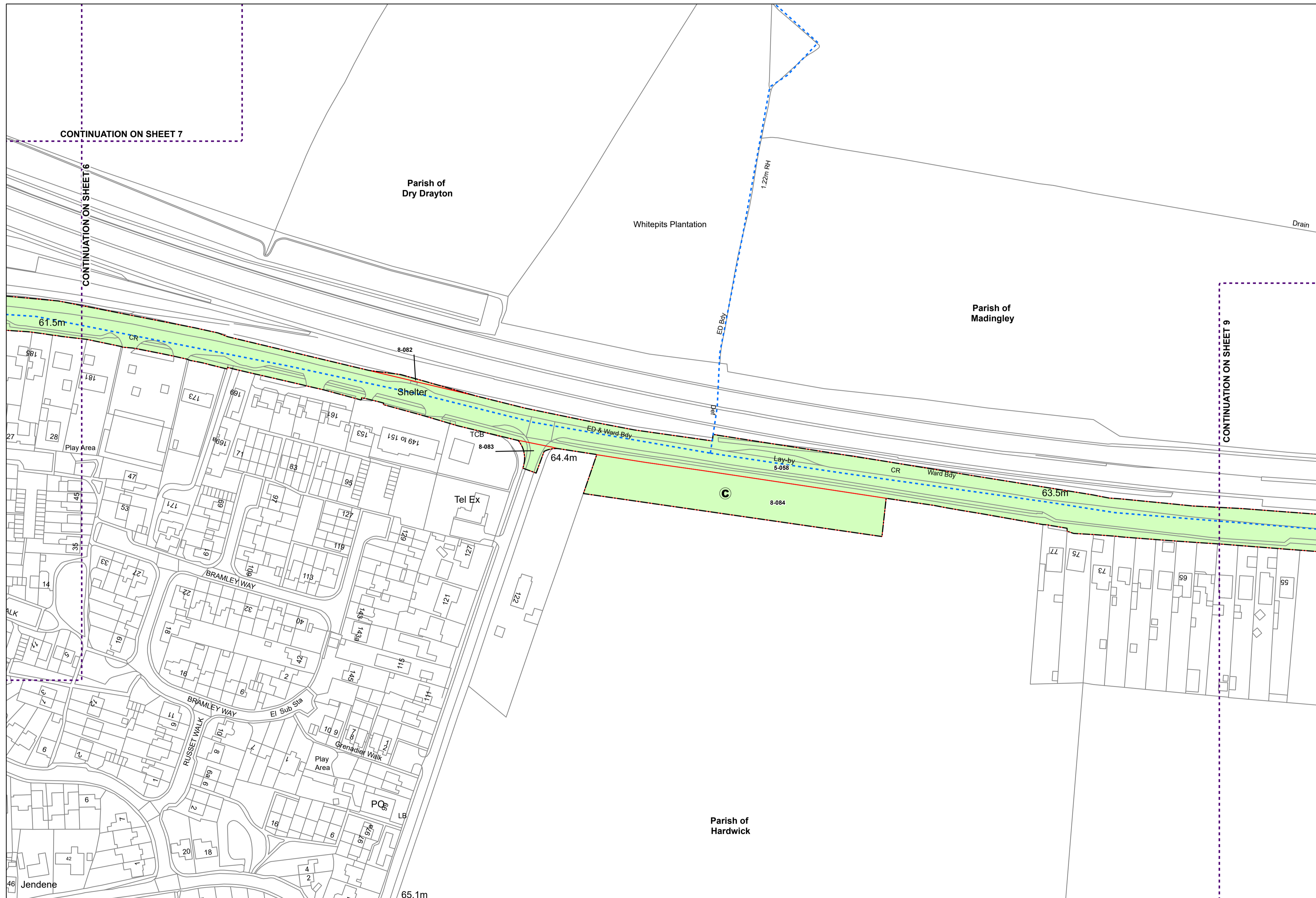
Works and Land Plans

Sheet No. 8 of 17

County of Cambridgeshire
District of South Cambridgeshire
Parishes of Dry Drayton, Madingley,
Hardwick



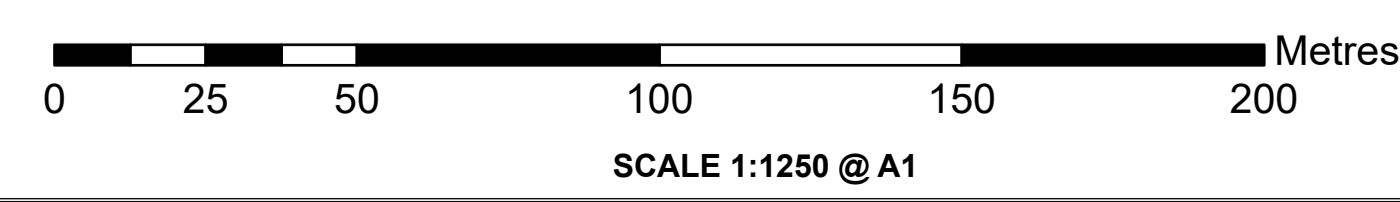
- KEY**
- UNRESTRICTED POWERS TO ACQUIRE LAND AND ACQUISITION OF PERMANENT RIGHTS
 - POWERS OF LIMITED TEMPORARY USE OF LAND AND ACQUISITION OF PERMANENT RIGHTS
 - POWERS LIMITED TO TEMPORARY USE OF LAND
 - LAND SUBJECT TO ALL ORDER POWERS EXCEPT FOR COMPULSORY ACQUISITION
 - PERMANENT ACQUISITION OF AIRSPACE; RIGHTS TO ACCESS AT GROUND LEVEL FOR MAINTENANCE OF BRIDGE AND TEMPORARY USE OF LAND FOR CONSTRUCTION OF OVERBRIDGE
 - PARISH BOUNDARIES (PARISHES LISTED IN BOLD IN THE TITLE BLOCK ARE WITHIN THE SCHEME LIMITS)
 - COUNTY / BOROUGH / DISTRICT BOUNDARY
 - OUTLINE
 - PLOT BOUNDARY
 - PUBLIC RIGHT OF WAY - FOOTPATH
 - PUBLIC RIGHT OF WAY - BRIDLEWAY
 - PUBLIC RIGHT OF WAY - PROPOSED FOOTPATH DIVERSION
 - PUBLIC RIGHT OF WAY - PROPOSED BRIDLEWAY DIVERSION
 - CENTRE LINE OF WORK
 - LIMIT OF DEVIATION
 - LIMIT OF LAND TO BE ACQUIRED OR USED
 - COMPOUND
 - COMMENCEMENT OF WORK
 - TERMINATION OF WORK
 - COMMENCEMENT OF WORK AND TERMINATION OF WORK



DRAFT

Note: The area enclosed by any limit of deviation or by any limit of land to be acquired or used is the area extending to the outer edge of the line marking those limits.

OS map data reproduced by permission of Ordnance Survey on behalf of HMSO. © Crown copyright. All rights reserved. Ordnance Survey licence number 0100031673



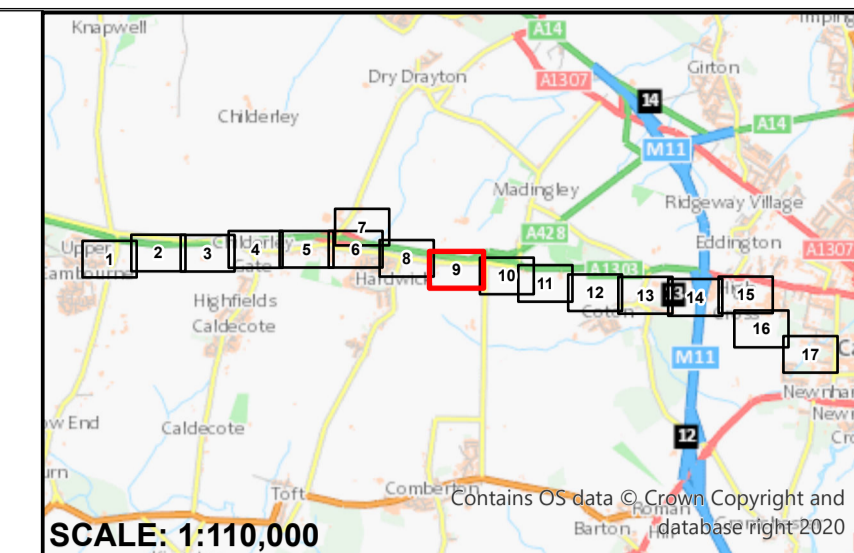
Alternative Reference	Revision
Sheet 8 of 17	P01.6
Drawing Number	
70086660-OD03-008	

The Cambourne to Cambridge Order[X]

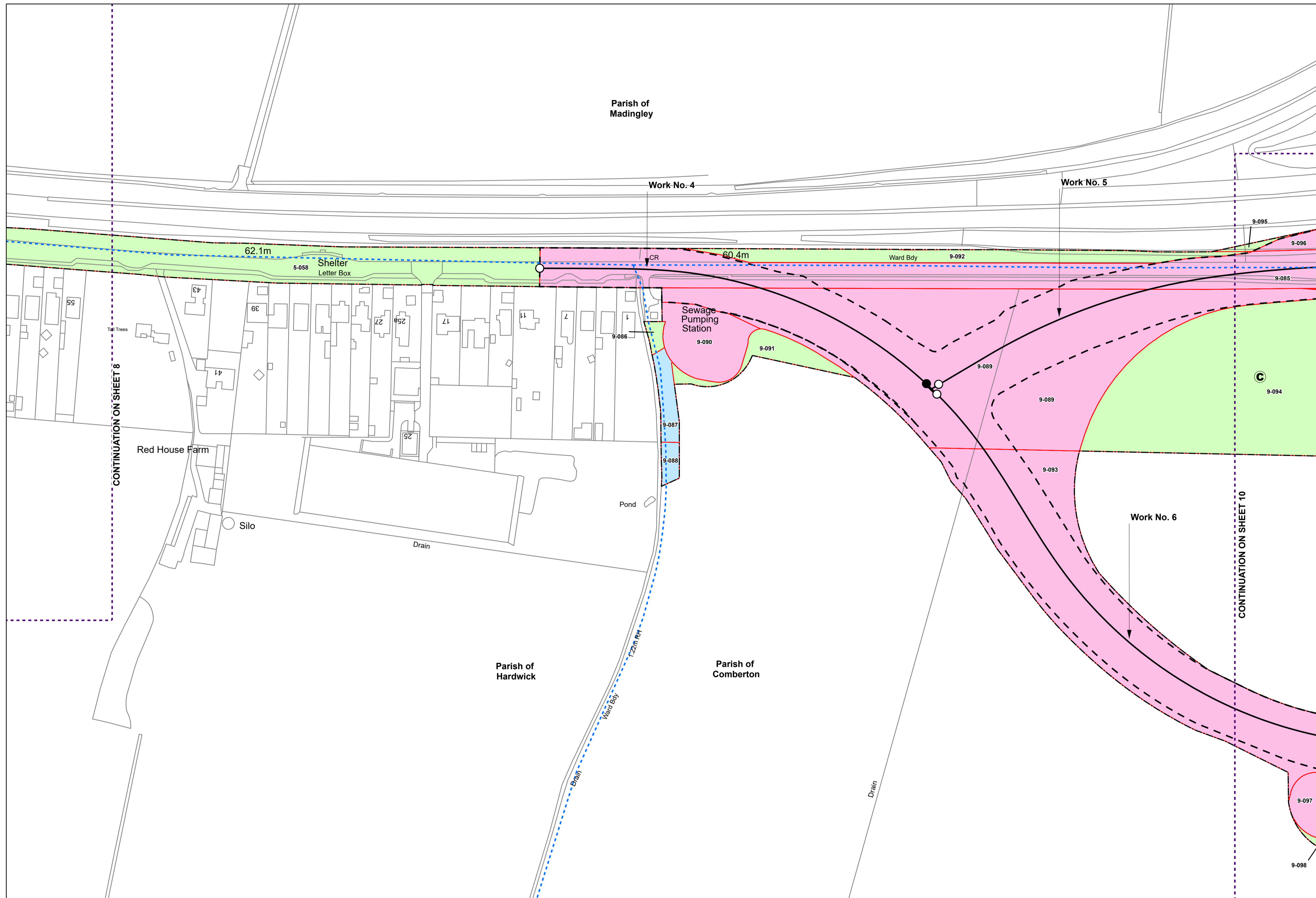
County of Cambridgeshire
 District of South Cambridgeshire
 Parishes of Comberton, Madingley, Hardwick

Works and Land Plans

Sheet No. 9 of 17



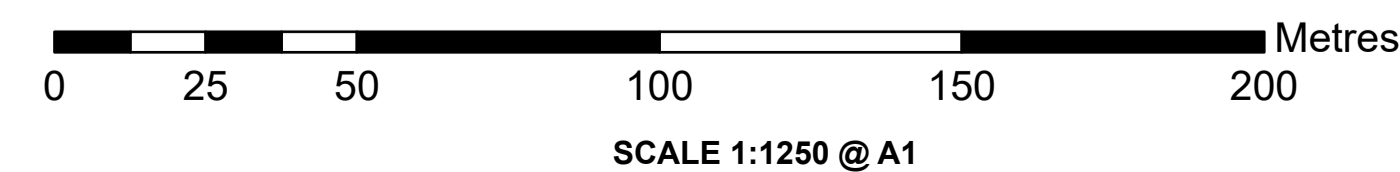
- KEY**
- UNRESTRICTED POWERS TO ACQUIRE LAND
 - POWERS OF LIMITED TEMPORARY USE OF LAND AND ACQUISITION OF PERMANENT RIGHTS
 - POWERS LIMITED TO TEMPORARY USE OF LAND
 - LAND SUBJECT TO ALL ORDER POWERS EXCEPT FOR COMPULSORY ACQUISITION
 - PERMANENT ACQUISITION OF AIRSPACE; RIGHTS TO ACCESS AT GROUND LEVEL FOR MAINTENANCE OF BRIDGE AND TEMPORARY USE OF LAND FOR CONSTRUCTION OF OVERBRIDGE
 - PARISH BOUNDARIES (PARISHES LISTED IN BOLD IN THE TITLE BLOCK ARE WITHIN THE SCHEME LIMITS)
 - COUNTY / BOROUGH / DISTRICT BOUNDARY
 - OUTLINE
 - PLOT BOUNDARY
 - PUBLIC RIGHT OF WAY - FOOTPATH
 - PUBLIC RIGHT OF WAY - BRIDLEWAY
 - PUBLIC RIGHT OF WAY - PROPOSED FOOTPATH DIVERSION
 - PUBLIC RIGHT OF WAY - PROPOSED BRIDLEWAY DIVERSION
 - CENTRE LINE OF WORK
 - LIMIT OF DEVIATION
 - LIMIT OF LAND TO BE ACQUIRED OR USED
 - COMPOUND
 - COMMENCEMENT OF WORK
 - TERMINATION OF WORK
 - COMMENCEMENT OF WORK AND TERMINATION OF WORK



DRAFT

Note: The area enclosed by any limit of deviation or by any limit of land to be acquired or used is the area extending to the outer edge of the line marking those limits.

OS map data reproduced by permission of Ordnance Survey on behalf of HMSO. © Crown copyright. All rights reserved. Ordnance Survey licence number 0100031673



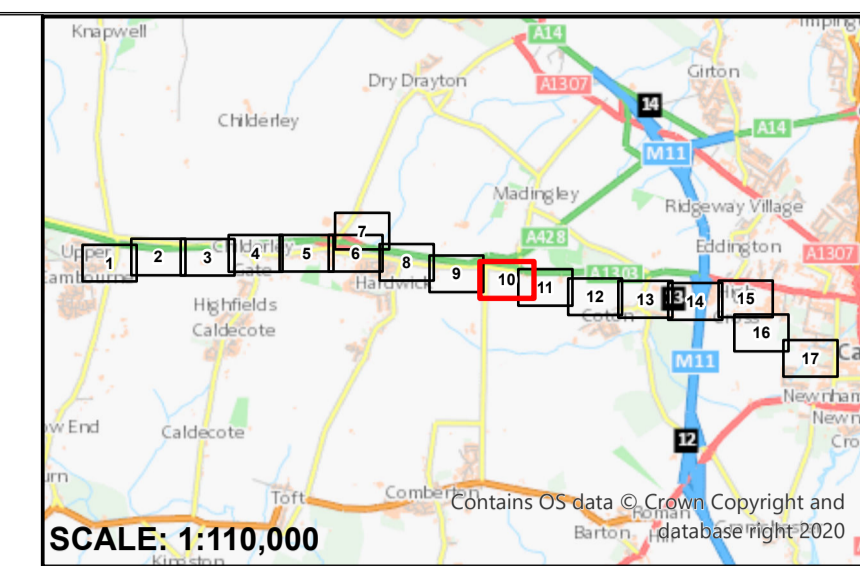

Alternative Reference	Revision
Sheet 9 of 17	P01.6
Drawing Number	
70086660-OD03-009	

The Cambourne to Cambridge Order[X]

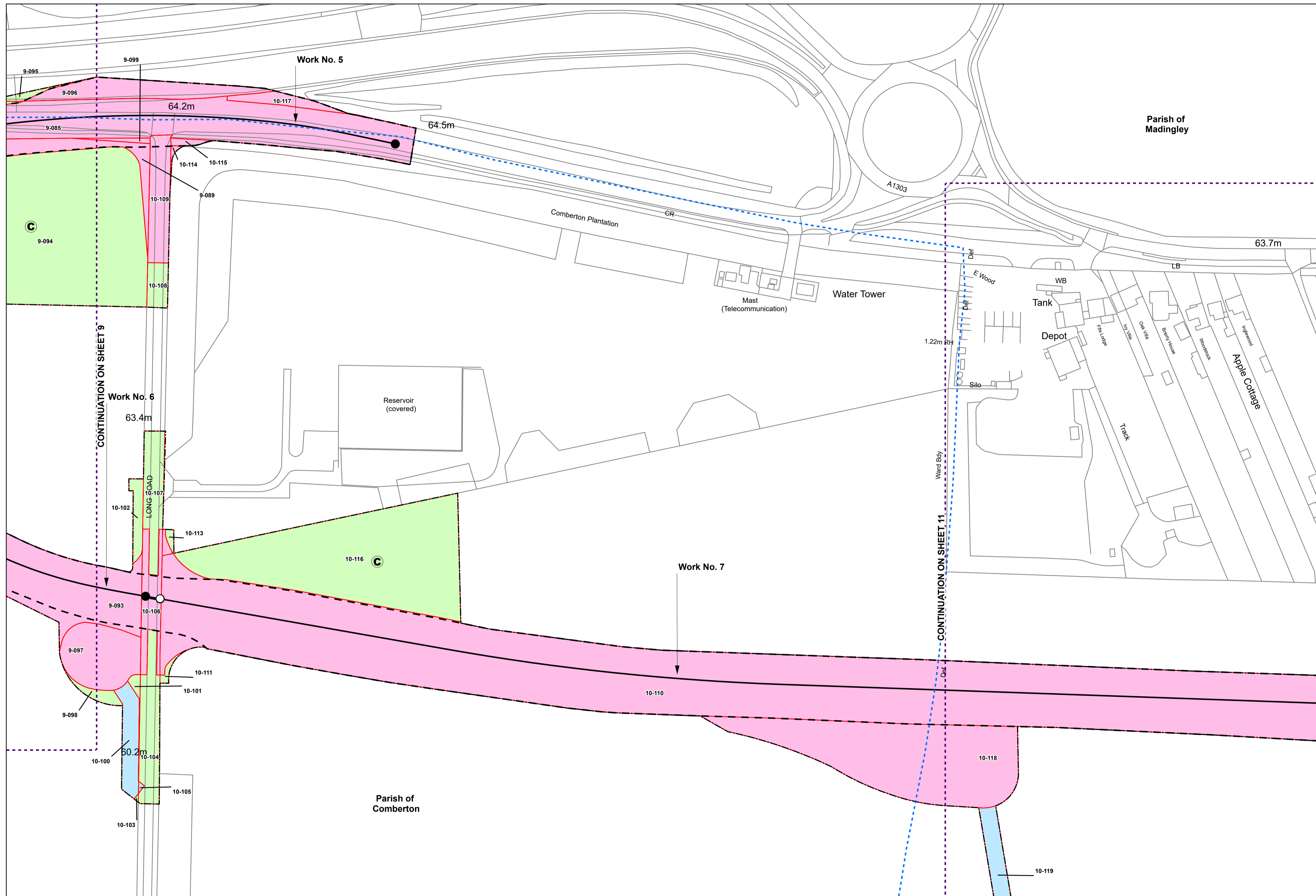
Works and Land Plans

Sheet No. 10 of 17

County of Cambridgeshire
District of South Cambridgeshire
Parishes of Comberton, Madingley



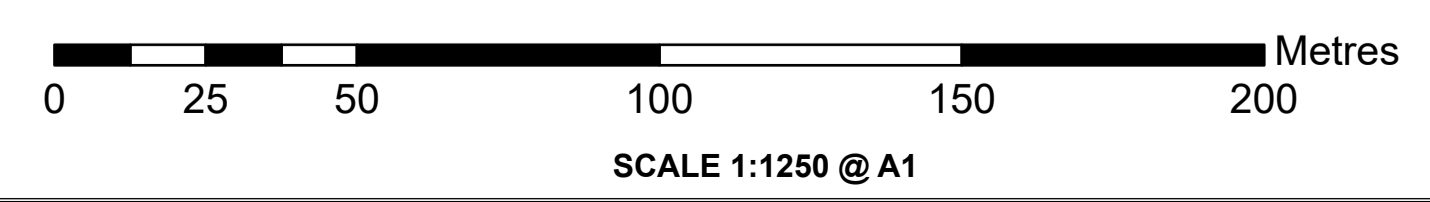
- KEY**
- UNRESTRICTED POWERS TO ACQUIRE LAND AND ACQUISITION OF PERMANENT RIGHTS
 - POWERS OF LIMITED TEMPORARY USE OF LAND AND ACQUISITION OF PERMANENT RIGHTS
 - POWERS LIMITED TO TEMPORARY USE OF LAND
 - LAND SUBJECT TO ALL ORDER POWERS EXCEPT FOR COMPULSORY ACQUISITION
 - PERMANENT ACQUISITION OF AIRSPACE; RIGHTS TO ACCESS AT GROUND LEVEL FOR MAINTENANCE OF BRIDGE AND TEMPORARY USE OF LAND FOR CONSTRUCTION OF OVERBRIDGE
 - PARISH BOUNDARIES (PARISHES LISTED IN BOLD IN THE TITLE BLOCK ARE WITHIN THE SCHEME LIMITS)
 - COUNTY / BOROUGH / DISTRICT BOUNDARY
 - OUTLINE
 - PLOT BOUNDARY
 - PUBLIC RIGHT OF WAY - FOOTPATH
 - PUBLIC RIGHT OF WAY - BRIDLEWAY
 - PUBLIC RIGHT OF WAY - PROPOSED FOOTPATH DIVERSION
 - PUBLIC RIGHT OF WAY - PROPOSED BRIDLEWAY DIVERSION
 - CENTRE LINE OF WORK
 - LIMIT OF DEVIATION
 - LIMIT OF LAND TO BE ACQUIRED OR USED
 - COMPOUND
 - COMMENCEMENT OF WORK
 - TERMINATION OF WORK
 - COMMENCEMENT OF WORK AND TERMINATION OF WORK



DRAFT

Note: The area enclosed by any limit of deviation or by any limit of land to be acquired or used is the area extending to the outer edge of the line marking those limits.

OS map data reproduced by permission of Ordnance Survey on behalf of HMSO. © Crown copyright. All rights reserved. Ordnance Survey licence number 0100031673



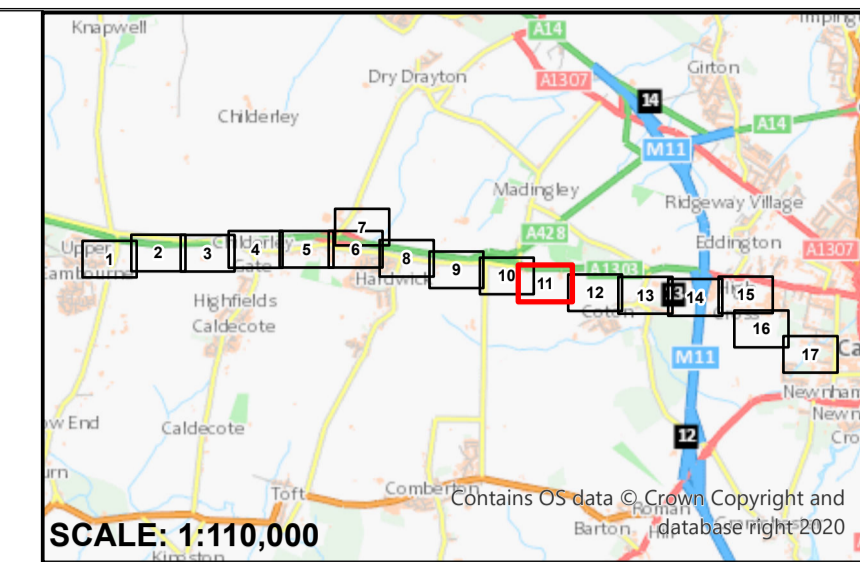

Alternative Reference	Revision
Sheet 10 of 17	P01.6
Drawing Number	
70086660-OD03-0010	

The Cambourne to Cambridge Order[X]

Works and Land Plans

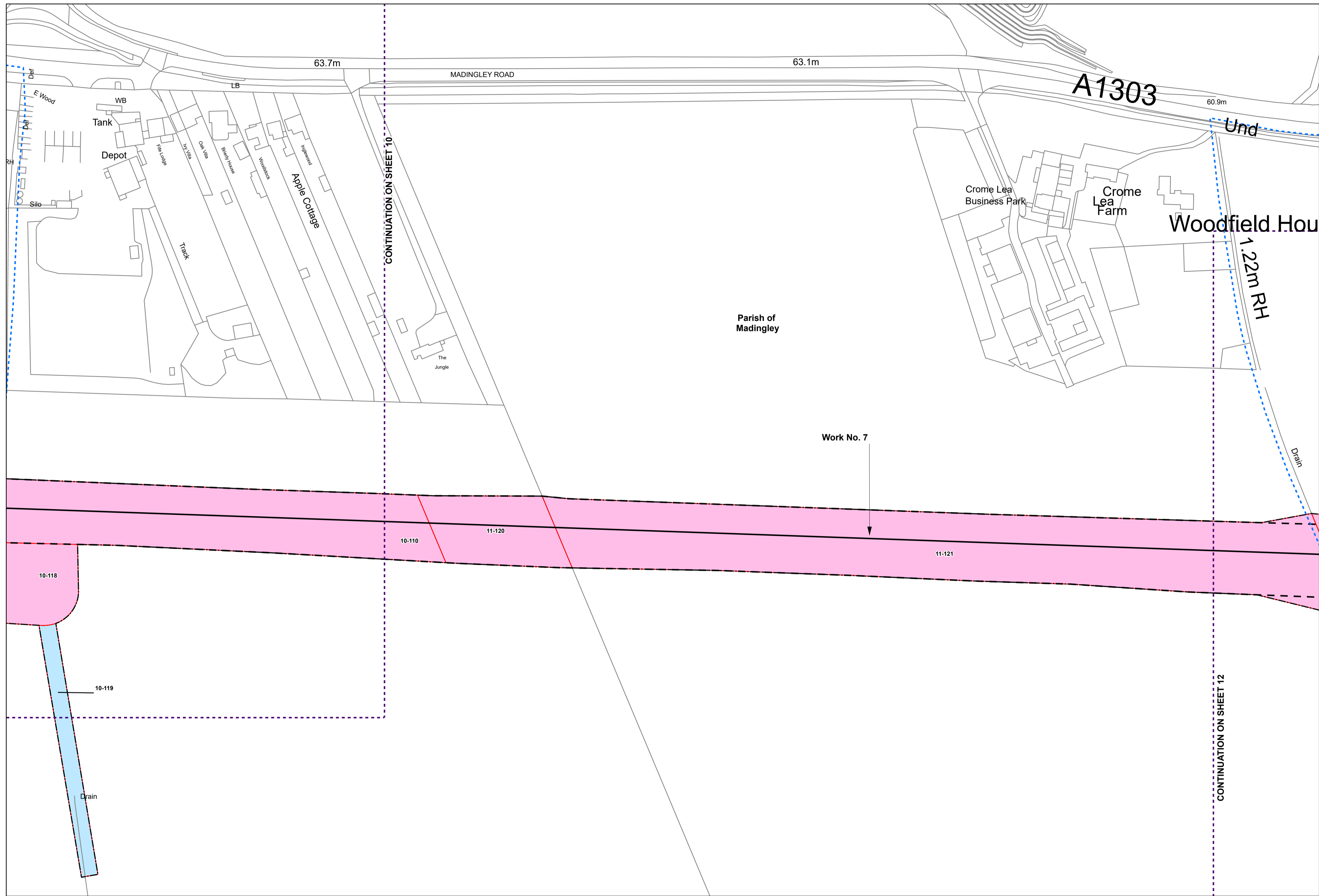
Sheet No. 11 of 17

County of Cambridgeshire
District of South Cambridgeshire
Parishes of Madingley, Coton, Comberton



SCALE: 1:110,000

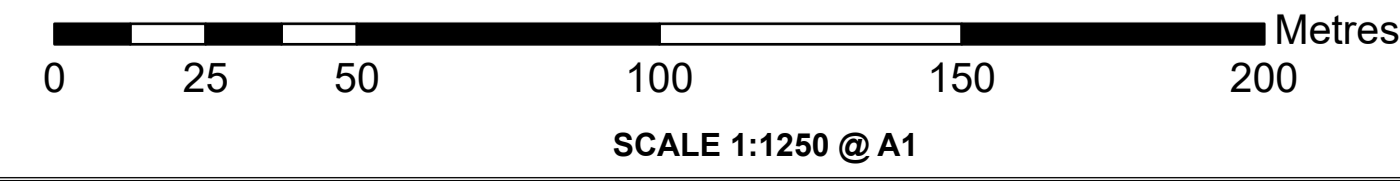
- KEY**
- UNRESTRICTED POWERS TO ACQUIRE LAND AND ACQUISITION OF PERMANENT RIGHTS
 - POWERS OF LIMITED TEMPORARY USE OF LAND AND ACQUISITION OF PERMANENT RIGHTS
 - POWERS LIMITED TO TEMPORARY USE OF LAND
 - LAND SUBJECT TO ALL ORDER POWERS EXCEPT FOR COMPULSORY ACQUISITION
 - PERMANENT ACQUISITION OF AIRSPACE; RIGHTS TO ACCESS AT GROUND LEVEL FOR MAINTENANCE OF BRIDGE AND TEMPORARY USE OF LAND FOR CONSTRUCTION OF OVERBRIDGE
 - PARISH BOUNDARIES (PARISHES LISTED IN BOLD IN THE TITLE BLOCK ARE WITHIN THE SCHEME LIMITS)
 - COUNTY / BOROUGH / DISTRICT BOUNDARY
 - OUTLINE
 - PLOT BOUNDARY
 - PUBLIC RIGHT OF WAY - FOOTPATH
 - PUBLIC RIGHT OF WAY - BRIDLEWAY
 - PUBLIC RIGHT OF WAY - PROPOSED FOOTPATH DIVERSION
 - PUBLIC RIGHT OF WAY - PROPOSED BRIDLEWAY DIVERSION
 - CENTRE LINE OF WORK
 - LIMIT OF DEVIATION
 - LIMIT OF LAND TO BE ACQUIRED OR USED
 - COMPOUND
 - COMMENCEMENT OF WORK
 - TERMINATION OF WORK
 - COMMENCEMENT OF WORK AND TERMINATION OF WORK



DRAFT

Note: The area enclosed by any limit of deviation or by any limit of land to be acquired or used is the area extending to the outer edge of the line marking those limits.

OS map data reproduced by permission of Ordnance Survey on behalf of HMSO. © Crown copyright. All rights reserved. Ordnance Survey licence number 0100031673



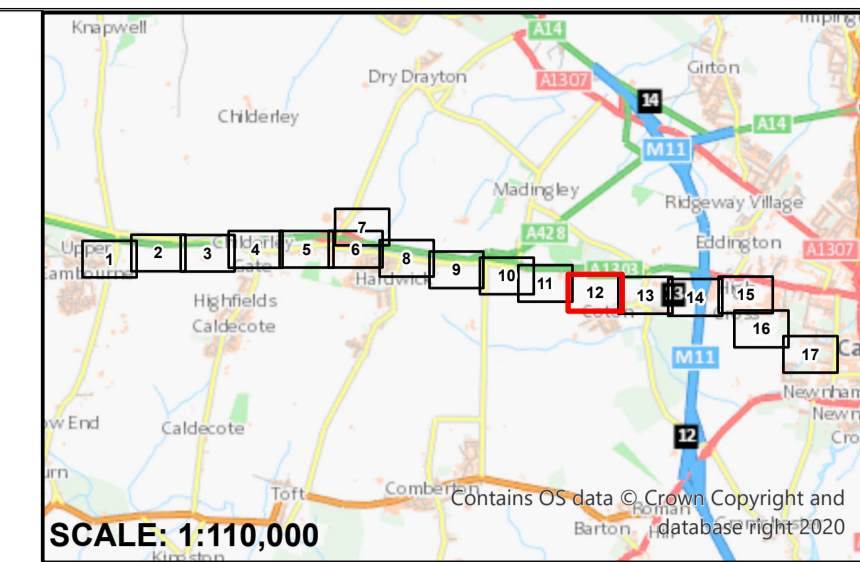

Alternative Reference	Revision
Sheet 11 of 17	P01.6
Drawing Number	
70086660-OD03-0011	

The Cambourne to Cambridge Order[X]

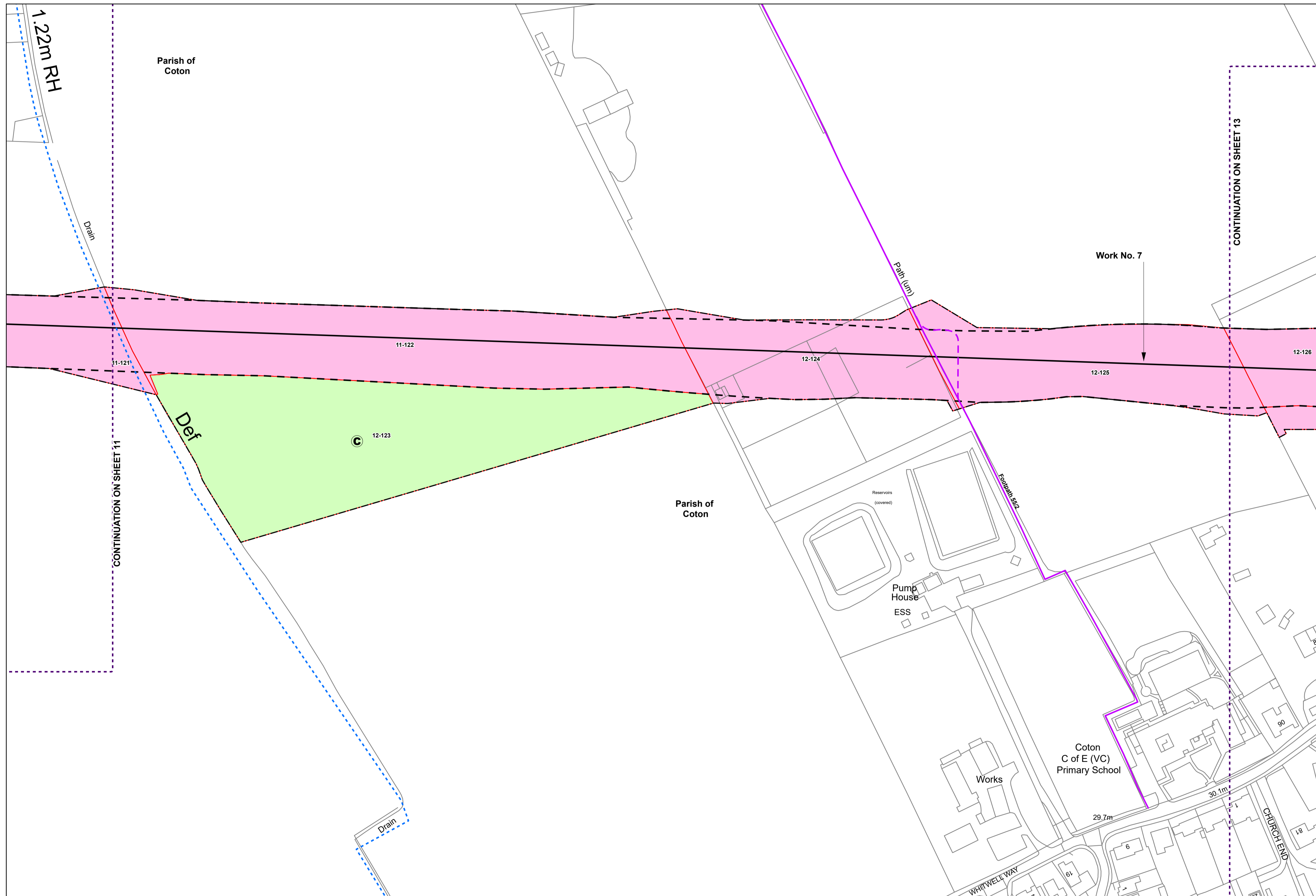
Works and Land Plans

Sheet No. 12 of 17

County of Cambridgeshire
District of South Cambridgeshire
Parishes of Madingley, Coton



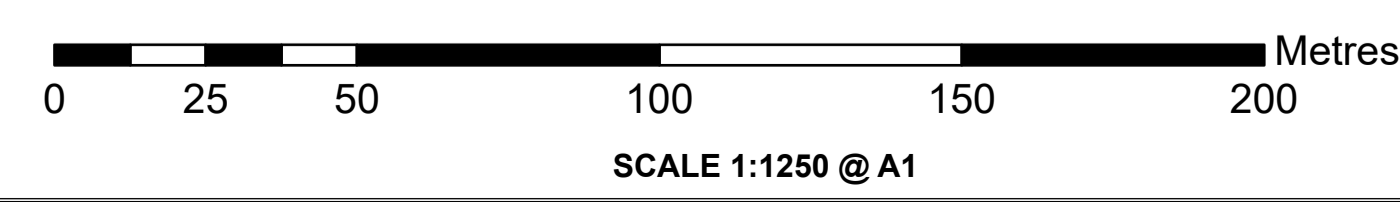
- KEY**
- UNRESTRICTED POWERS TO ACQUIRE LAND AND ACQUISITION OF PERMANENT RIGHTS
 - POWERS OF LIMITED TEMPORARY USE OF LAND AND ACQUISITION OF PERMANENT RIGHTS
 - POWERS LIMITED TO TEMPORARY USE OF LAND
 - LAND SUBJECT TO ALL ORDER POWERS EXCEPT FOR COMPULSORY ACQUISITION
 - PERMANENT ACQUISITION OF AIRSPACE; RIGHTS TO ACCESS AT GROUND LEVEL FOR MAINTENANCE OF BRIDGE AND TEMPORARY USE OF LAND FOR CONSTRUCTION OF OVERBRIDGE
 - PARISH BOUNDARIES (PARISHES LISTED IN **BOLD** IN THE TITLE BLOCK ARE WITHIN THE SCHEME LIMITS)
 - COUNTY / BOROUGH / DISTRICT BOUNDARY
 - OUTLINE
 - PLOT BOUNDARY
 - PUBLIC RIGHT OF WAY - FOOTPATH
 - PUBLIC RIGHT OF WAY - BRIDLEWAY
 - PUBLIC RIGHT OF WAY - PROPOSED FOOTPATH DIVERSION
 - PUBLIC RIGHT OF WAY - PROPOSED BRIDLEWAY DIVERSION
 - CENTRE LINE OF WORK
 - LIMIT OF DEVIATION
 - LIMIT OF LAND TO BE ACQUIRED OR USED
 - COMPOUND
 - COMMENCEMENT OF WORK
 - TERMINATION OF WORK
 - COMMENCEMENT OF WORK AND TERMINATION OF WORK




DRAFT

Note: The area enclosed by any limit of deviation or by any limit of land to be acquired or used is the area extending to the outer edge of the line marking those limits.

OS map data reproduced by permission of Ordnance Survey on behalf of HMSO. © Crown copyright. All rights reserved. Ordnance Survey licence number 0100031673



Alternative Reference	Revision
Sheet 12 of 17	P01.6
Drawing Number	
70086660-OD03-0012	

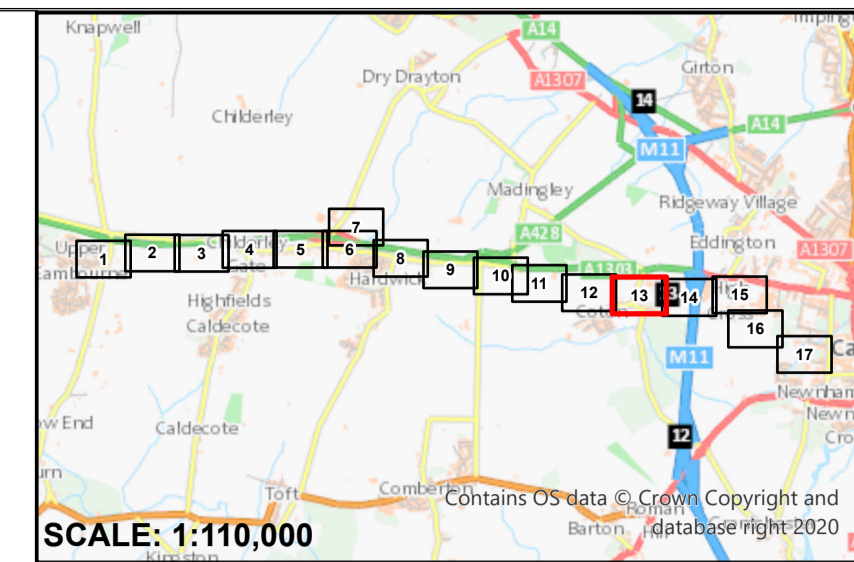


County of Cambridgeshire
 District of South Cambridgeshire
 Parish of Coton, City of Cambridge

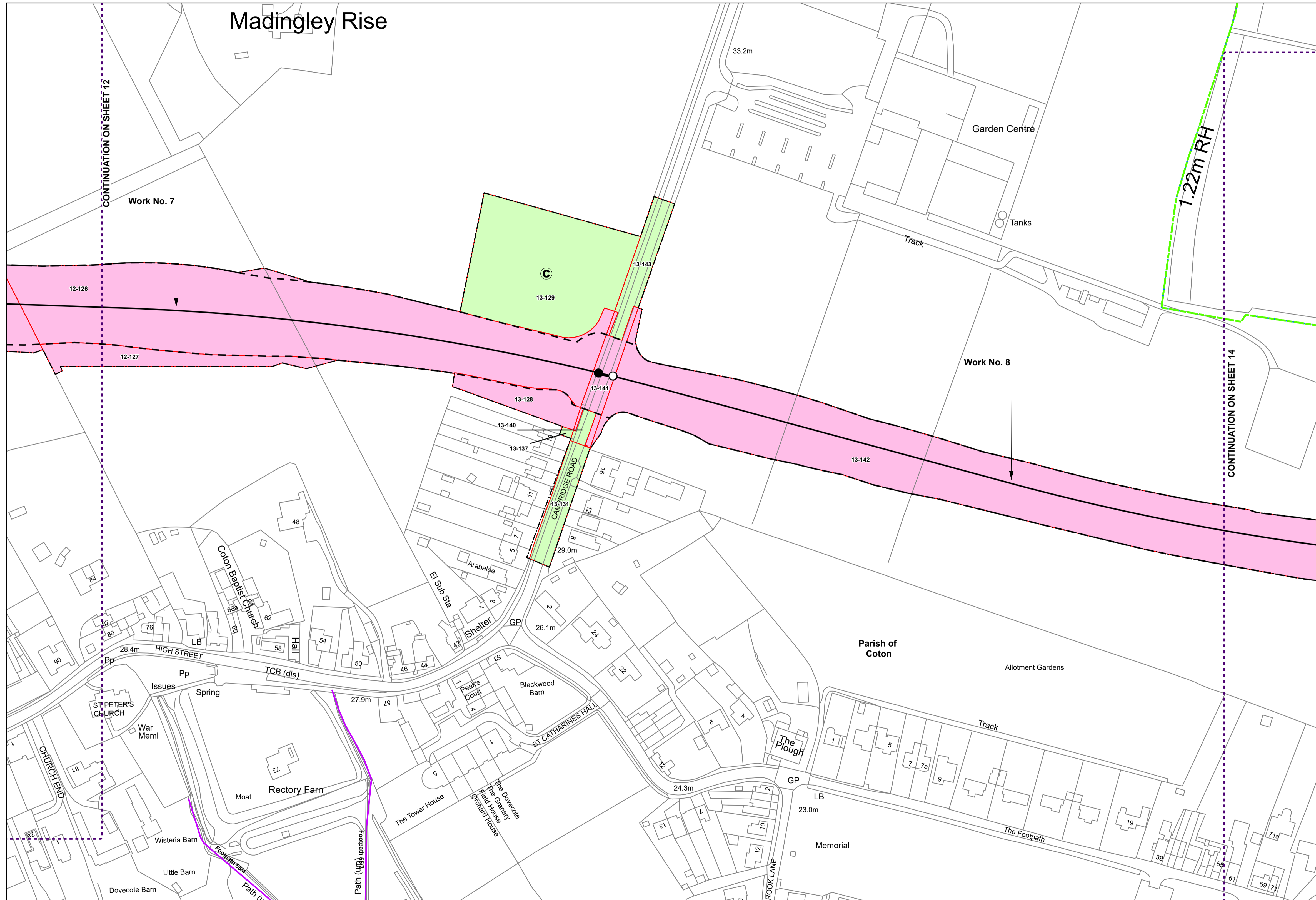
The Cambourne to Cambridge Order[X]

Works and Land Plans

Sheet No. 13 of 17



- KEY**
- UNRESTRICTED POWERS TO ACQUIRE LAND
 - POWERS OF LIMITED TEMPORARY USE OF LAND AND ACQUISITION OF PERMANENT RIGHTS
 - POWERS LIMITED TO TEMPORARY USE OF LAND
 - LAND SUBJECT TO ALL ORDER POWERS EXCEPT FOR COMPULSORY ACQUISITION
 - PERMANENT ACQUISITION OF AIRSPACE; RIGHTS TO ACCESS AT GROUND LEVEL FOR MAINTENANCE OF BRIDGE AND TEMPORARY USE OF LAND FOR CONSTRUCTION OF OVERBRIDGE
 - PARISH BOUNDARIES (PARISHES LISTED IN **BOLD** IN THE TITLE BLOCK ARE WITHIN THE SCHEME LIMITS)
 - COUNTY / BOROUGH / DISTRICT BOUNDARY
 - OUTLINE
 - PLOT BOUNDARY
 - PUBLIC RIGHT OF WAY - FOOTPATH
 - PUBLIC RIGHT OF WAY - BRIDLEWAY
 - PUBLIC RIGHT OF WAY - PROPOSED FOOTPATH DIVERSION
 - PUBLIC RIGHT OF WAY - PROPOSED BRIDLEWAY DIVERSION
 - CENTRE LINE OF WORK
 - LIMIT OF DEVIATION
 - LIMIT OF LAND TO BE ACQUIRED OR USED
 - COMPOUND
 - COMMENCEMENT OF WORK
 - TERMINATION OF WORK
 - COMMENCEMENT OF WORK AND TERMINATION OF WORK

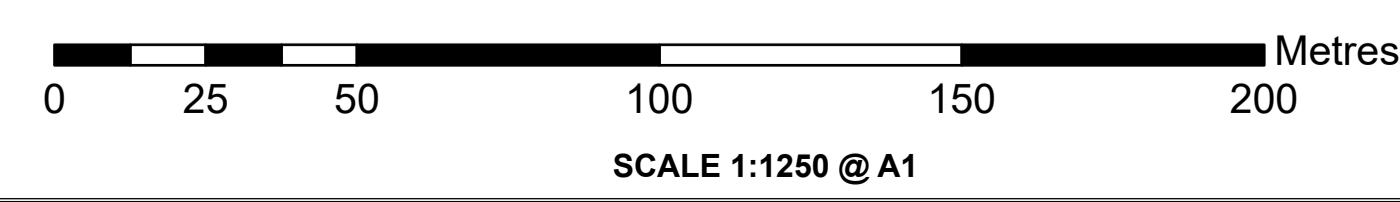



DRAFT

Note: The area enclosed by any limit of deviation or by any limit of land to be acquired or used is the area extending to the outer edge of the line marking those limits.

OS map data reproduced by permission of Ordnance Survey on behalf of HMSO. © Crown copyright. All rights reserved. Ordnance Survey licence number 0100031673

Alternative Reference	Revision
Sheet 13 of 17	P01.6
Drawing Number	
70086660-OD03-0013	



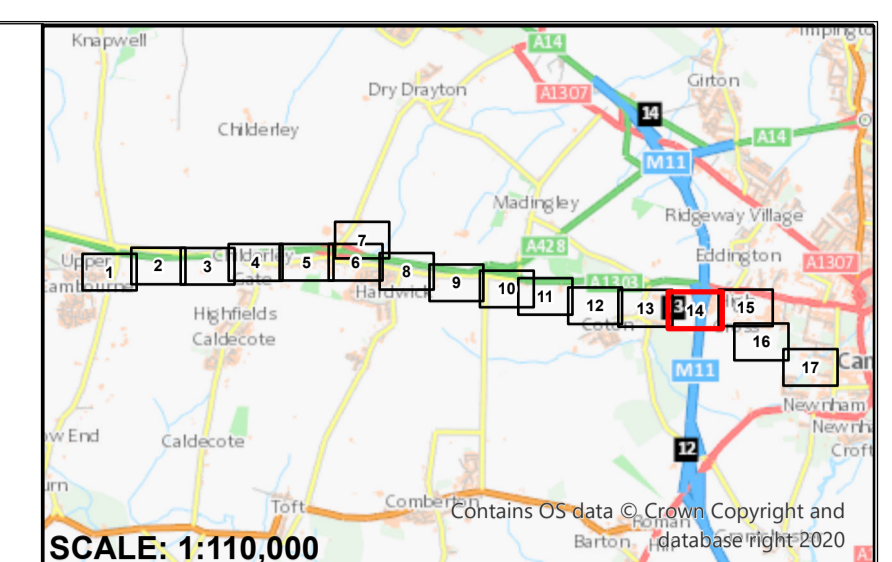


County of Cambridgeshire
 District of South Cambridgeshire
 Parish of Coton, City of Cambridge

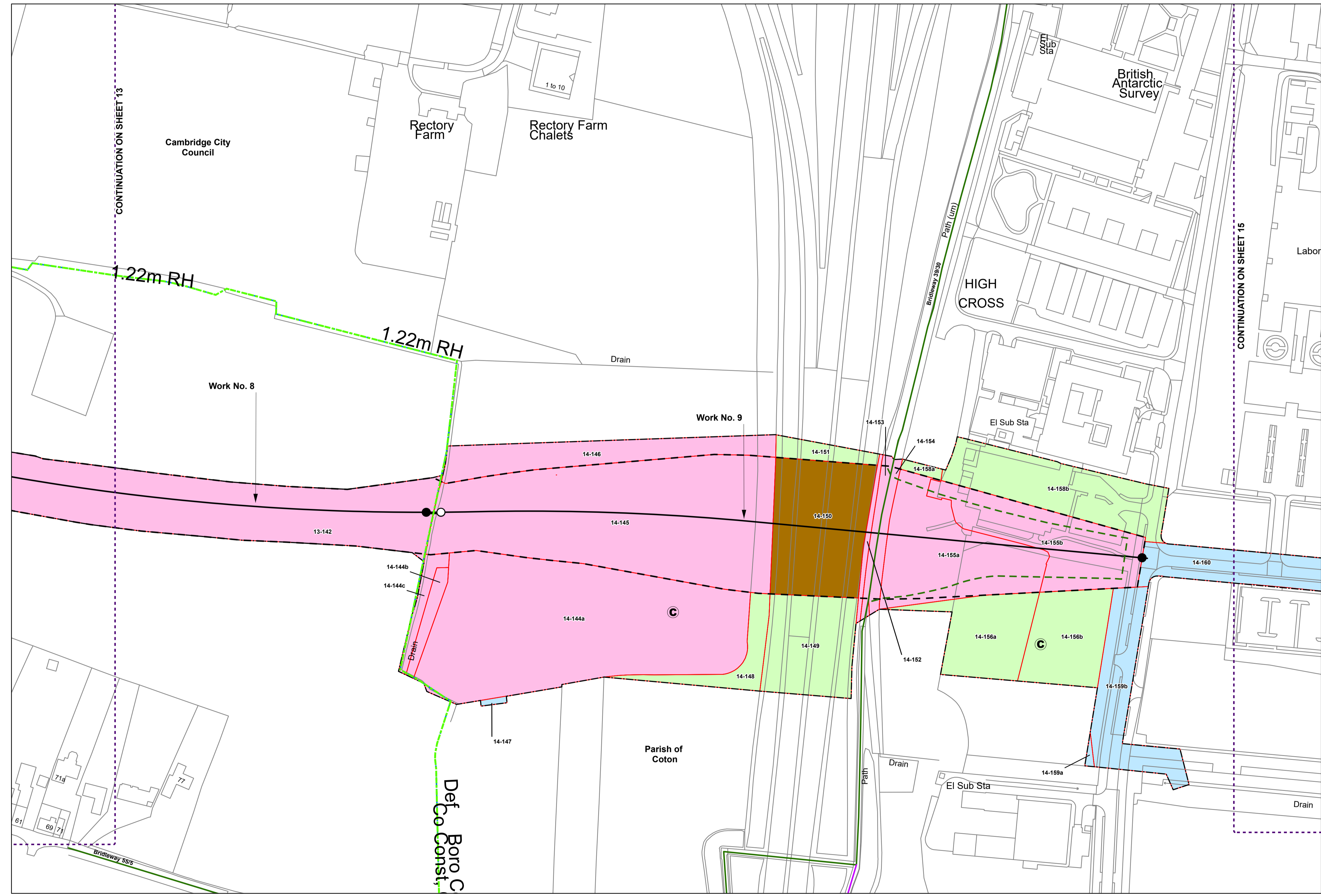
The Cambourne to Cambridge Order[X]

Works and Land Plans

Sheet No. 14 of 17



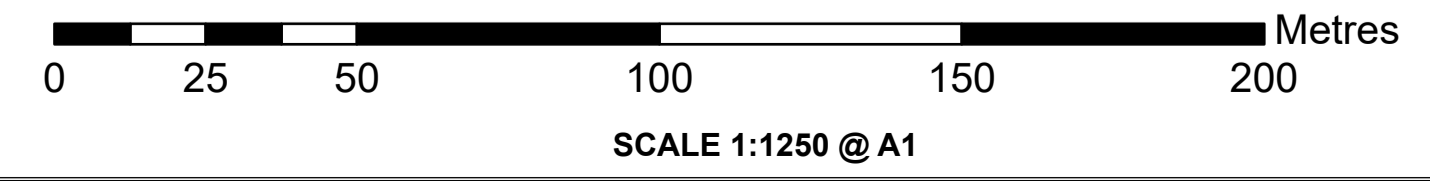
- KEY**
- UNRESTRICTED POWERS TO ACQUIRE LAND
 - POWERS OF LIMITED TEMPORARY USE OF LAND AND ACQUISITION OF PERMANENT RIGHTS
 - POWERS LIMITED TO TEMPORARY USE OF LAND
 - LAND SUBJECT TO ALL ORDER POWERS EXCEPT FOR COMPULSORY ACQUISITION
 - PERMANENT ACQUISITION OF AIRSPACE; RIGHTS TO ACCESS AT GROUND LEVEL FOR MAINTENANCE OF BRIDGE AND TEMPORARY USE OF LAND FOR CONSTRUCTION OF OVERBRIDGE
 - PARISH BOUNDARIES (PARISHES LISTED IN BOLD IN THE TITLE BLOCK ARE WITHIN THE SCHEME LIMITS)
 - COUNTY / BOROUGH / DISTRICT BOUNDARY
 - OUTLINE
 - PLOT BOUNDARY
 - PUBLIC RIGHT OF WAY - FOOTPATH
 - PUBLIC RIGHT OF WAY - BRIDLEWAY
 - PUBLIC RIGHT OF WAY - PROPOSED FOOTPATH DIVERSION
 - PUBLIC RIGHT OF WAY - PROPOSED BRIDLEWAY DIVERSION
 - CENTRE LINE OF WORK
 - LIMIT OF DEVIATION
 - LIMIT OF LAND TO BE ACQUIRED OR USED
 - COMPOUND
 - COMMENCEMENT OF WORK
 - TERMINATION OF WORK
 - COMMENCEMENT OF WORK AND TERMINATION OF WORK



DRAFT

Note: The area enclosed by any limit of deviation or by any limit of land to be acquired or used is the area extending to the outer edge of the line marking those limits.

OS map data reproduced by permission of Ordnance Survey on behalf of HMSO. © Crown copyright. All rights reserved. Ordnance Survey licence number 0100031673



Alternative Reference	Revision
Sheet 14 of 17	P01.6
Drawing Number	
70086660-OD03-0014	

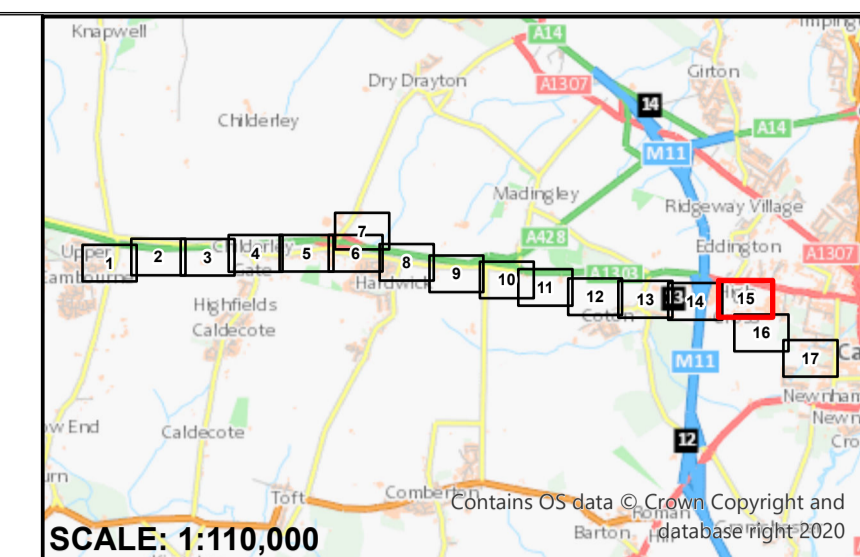
The Cambourne to Cambridge Order[X]

County of Cambridgeshire

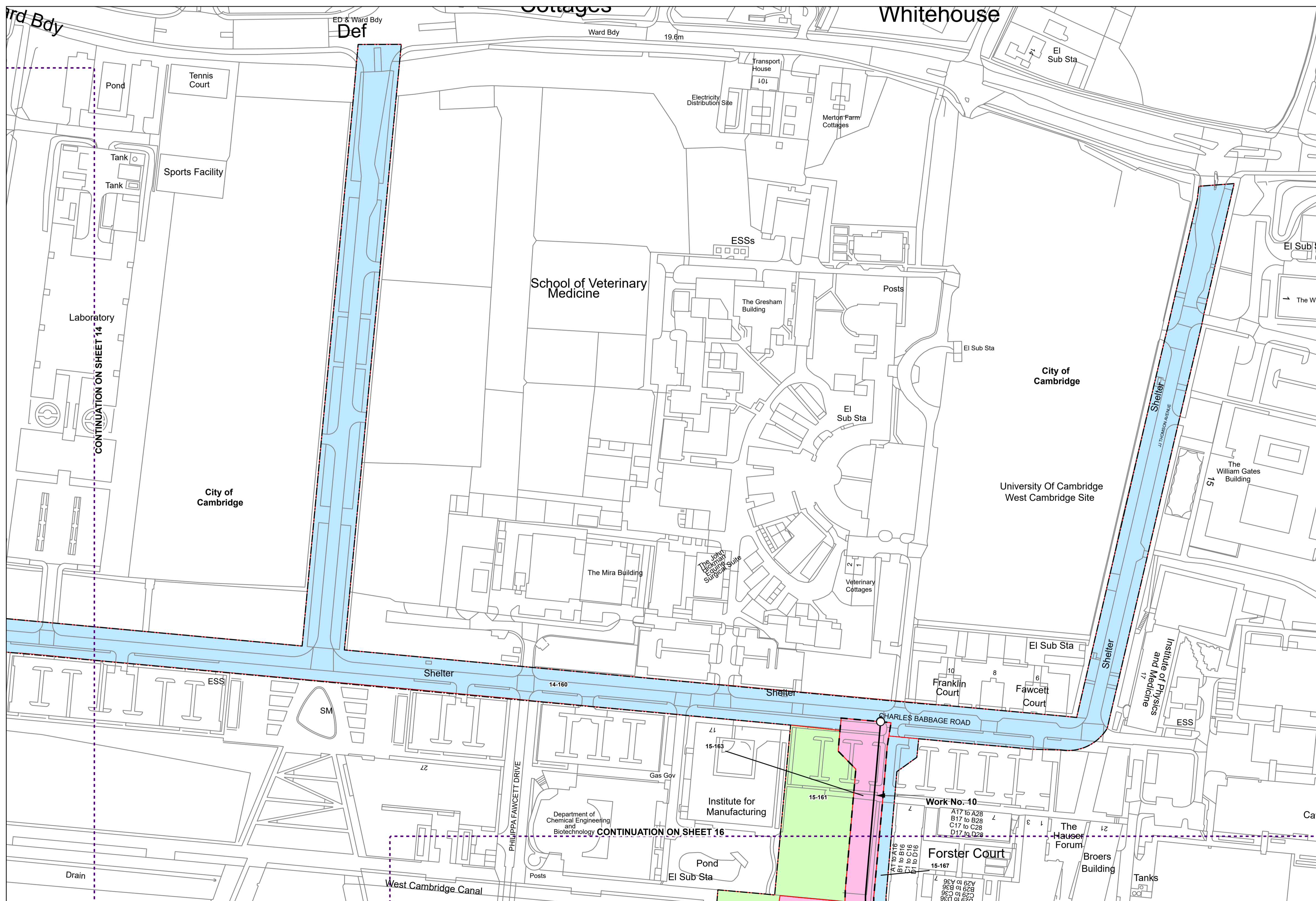
City of Cambridge

Works and Land Plans

Sheet No. 15 of 17



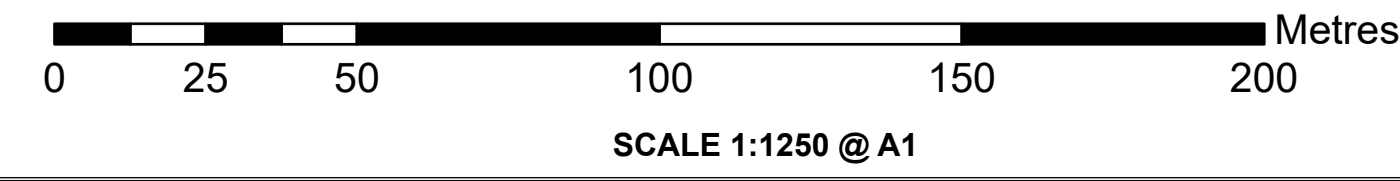
- KEY**
- UNRESTRICTED POWERS TO ACQUIRE LAND
 - POWERS OF LIMITED TEMPORARY USE OF LAND AND ACQUISITION OF PERMANENT RIGHTS
 - POWERS LIMITED TO TEMPORARY USE OF LAND
 - LAND SUBJECT TO ALL ORDER POWERS EXCEPT FOR COMPULSORY ACQUISITION
 - PERMANENT ACQUISITION OF AIRSPACE; RIGHTS TO ACCESS AT GROUND LEVEL FOR MAINTENANCE OF BRIDGE AND TEMPORARY USE OF LAND FOR CONSTRUCTION OF OVERBRIDGE
 - PARISH BOUNDARIES (PARISHES LISTED IN **BOLD** IN THE TITLE BLOCK ARE WITHIN THE SCHEME LIMITS)
 - COUNTY / BOROUGH / DISTRICT BOUNDARY
 - OUTLINE
 - PLOT BOUNDARY
 - PUBLIC RIGHT OF WAY - FOOTPATH
 - PUBLIC RIGHT OF WAY - BRIDLEWAY
 - PUBLIC RIGHT OF WAY - PROPOSED FOOTPATH DIVERSION
 - PUBLIC RIGHT OF WAY - PROPOSED BRIDLEWAY DIVERSION
 - CENTRE LINE OF WORK
 - LIMIT OF DEVIATION
 - LIMIT OF LAND TO BE ACQUIRED OR USED
 - COMPOUND
 - COMMENCEMENT OF WORK
 - TERMINATION OF WORK
 - COMMENCEMENT OF WORK AND TERMINATION OF WORK



DRAFT

Note: The area enclosed by any limit of deviation or by any limit of land to be acquired or used is the area extending to the outer edge of the line marking those limits.

OS map data reproduced by permission of Ordnance Survey on behalf of HMSO. © Crown copyright. All rights reserved. Ordnance Survey licence number 0100031673



Alternative Reference	Revision
Sheet 15 of 17	P01.6
Drawing Number	
70086660-OD03-0015	

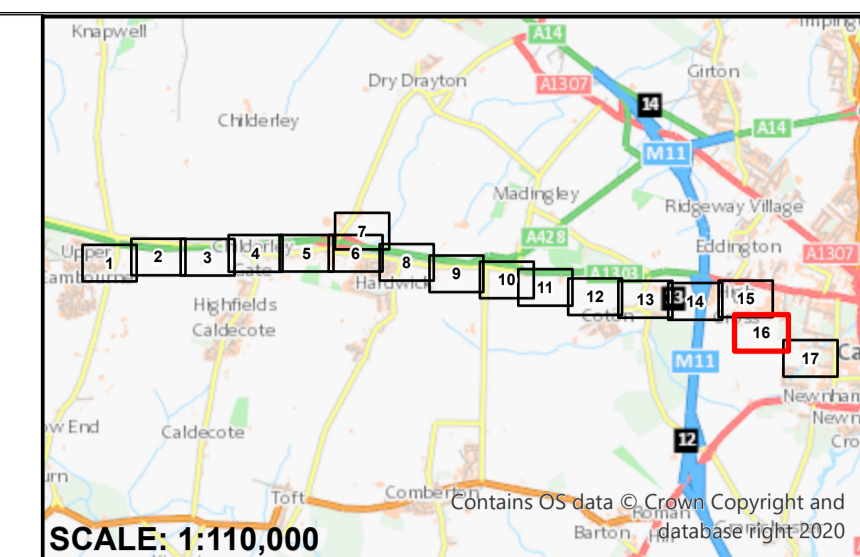
The Cambourne to Cambridge Order[X]

County of Cambridgeshire

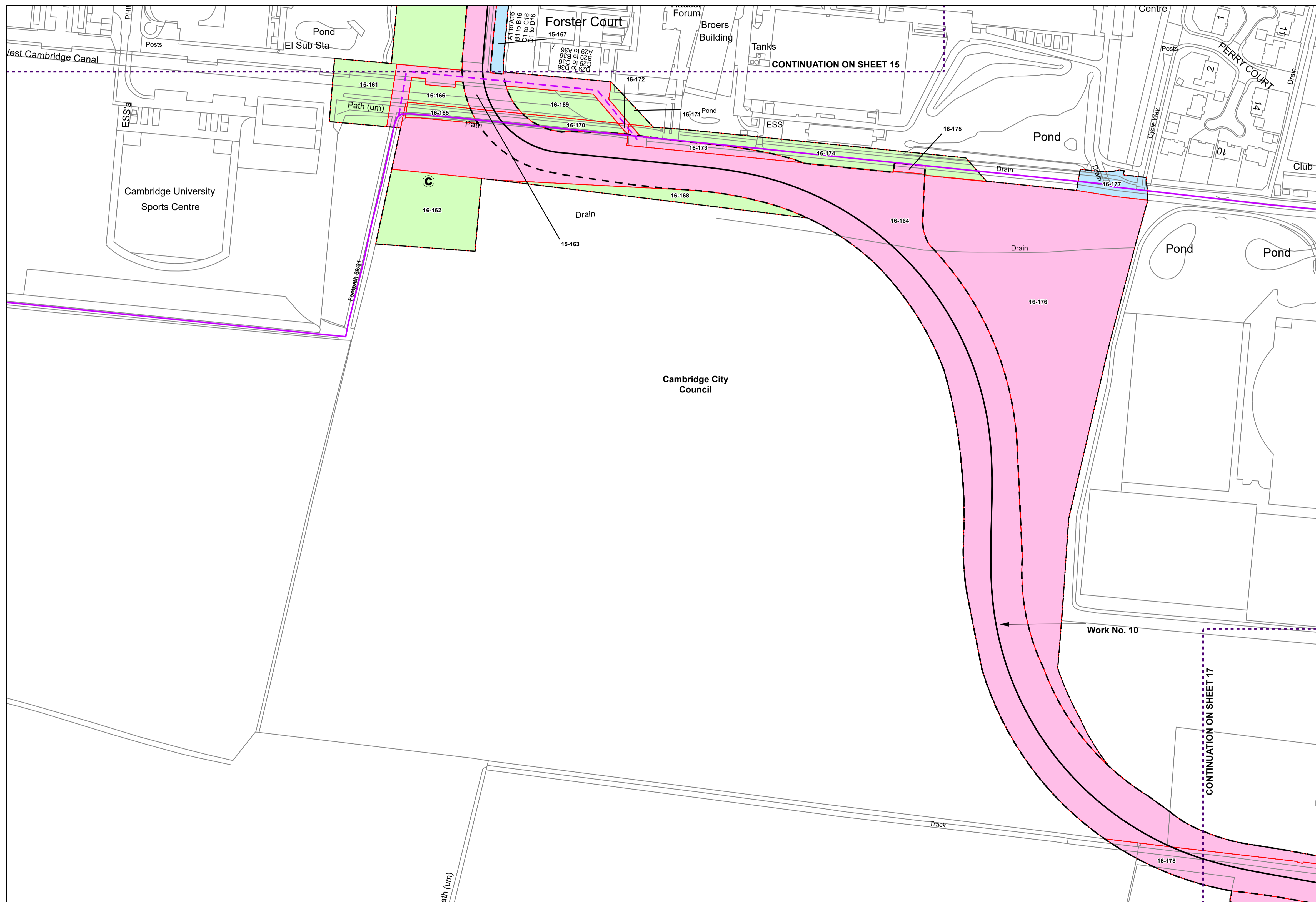
City of Cambridge

Works and Land Plans

Sheet No. 16 of 17



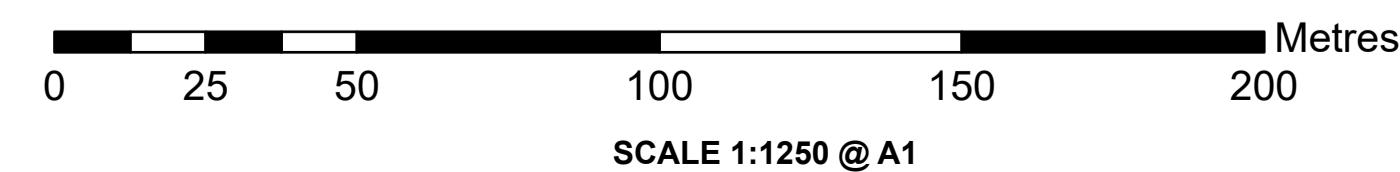
- KEY**
- UNRESTRICTED POWERS TO ACQUIRE LAND
 - POWERS OF LIMITED TEMPORARY USE OF LAND AND ACQUISITION OF PERMANENT RIGHTS
 - POWERS LIMITED TO TEMPORARY USE OF LAND
 - LAND SUBJECT TO ALL ORDER POWERS EXCEPT FOR COMPULSORY ACQUISITION
 - PERMANENT ACQUISITION OF AIRSPACE; RIGHTS TO ACCESS AT GROUND LEVEL FOR MAINTENANCE OF BRIDGE AND TEMPORARY USE OF LAND FOR CONSTRUCTION OF OVERBRIDGE
 - PARISH BOUNDARIES (PARISHES LISTED IN **BOLD** IN THE TITLE BLOCK ARE WITHIN THE SCHEME LIMITS)
 - COUNTY / BOROUGH / DISTRICT BOUNDARY
 - OUTLINE
 - PLOT BOUNDARY
 - PUBLIC RIGHT OF WAY - FOOTPATH
 - PUBLIC RIGHT OF WAY - BRIDLEWAY
 - PUBLIC RIGHT OF WAY - PROPOSED FOOTPATH DIVERSION
 - PUBLIC RIGHT OF WAY - PROPOSED BRIDLEWAY DIVERSION
 - CENTRE LINE OF WORK
 - LIMIT OF DEVIATION
 - LIMIT OF LAND TO BE ACQUIRED OR USED
 - COMPOUND
 - COMMENCEMENT OF WORK
 - TERMINATION OF WORK
 - COMMENCEMENT OF WORK AND TERMINATION OF WORK




DRAFT

Note: The area enclosed by any limit of deviation or by any limit of land to be acquired or used is the area extending to the outer edge of the line marking those limits.

OS map data reproduced by permission of Ordnance Survey on behalf of HMSO. © Crown copyright. All rights reserved. Ordnance Survey licence number 0100031673

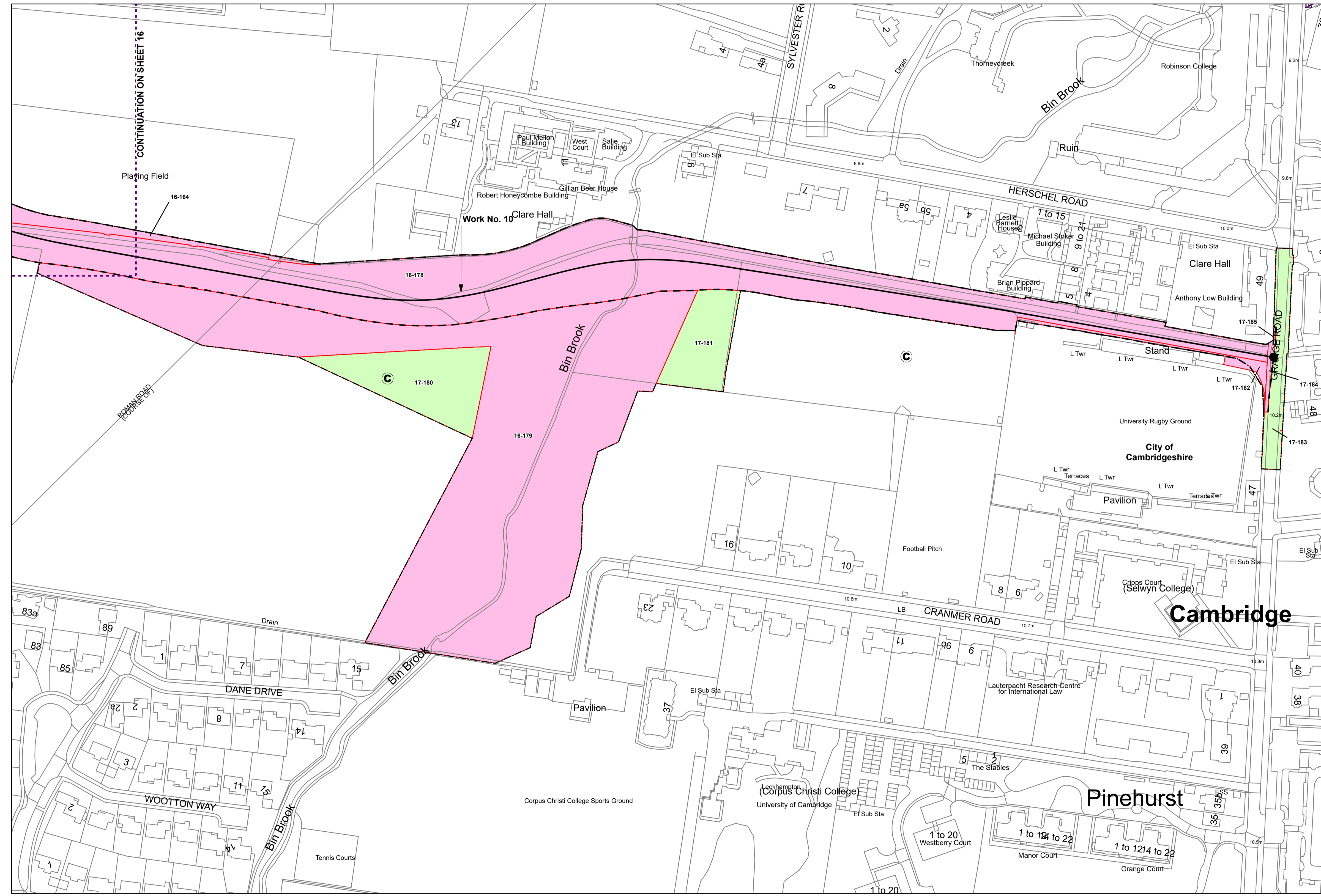
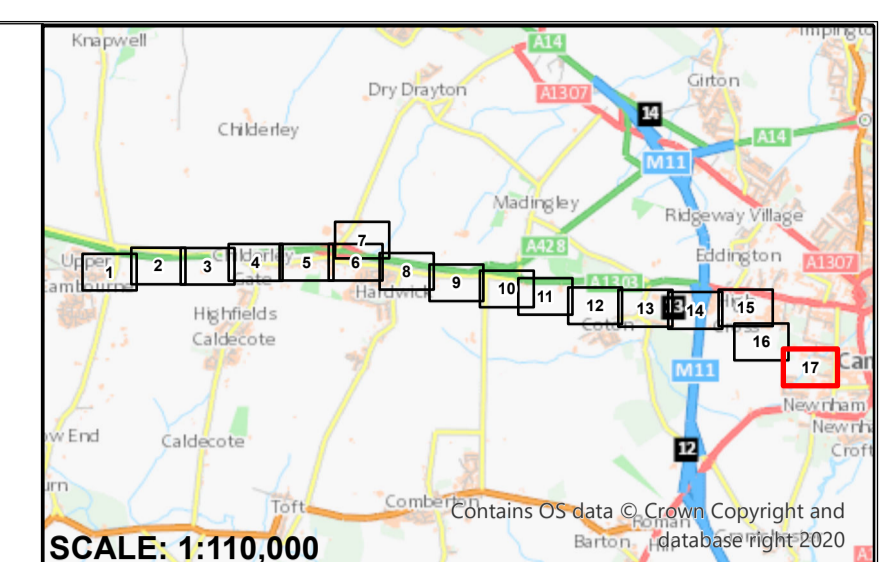


Alternative Reference	Revision
Sheet 16 of 17	P01.6
Drawing Number	
70086660-OD03-0016	



County of Cambridgeshire
City of Cambridge

The Cambourne to Cambridge
Order[X]
Works and Land Plans
Sheet No. 17 of 17



- KEY**
- UNRESTRICTED POWERS TO ACQUIRE LAND
 - POWERS OF LIMITED TEMPORARY USE OF LAND AND ACQUISITION OF PERMANENT RIGHTS
 - POWERS LIMITED TO TEMPORARY USE OF LAND
 - LAND SUBJECT TO ALL ORDER POWERS EXCEPT FOR COMPULSORY ACQUISITION
 - PERMANENT ACQUISITION OF AIRSPACE; RIGHTS TO ACCESS AT GROUND LEVEL FOR MAINTENANCE OF BRIDGE AND TEMPORARY USE OF LAND FOR CONSTRUCTION OF OVERBRIDGE
 - PARISH BOUNDARIES (PARISHES LISTED IN BOLD IN THE TITLE BLOCK ARE WITHIN THE SCHEME LIMITS)
 - COUNTY / BOROUGH / DISTRICT BOUNDARY
 - OUTLINE
 - PLOT BOUNDARY
 - PUBLIC RIGHT OF WAY - FOOTPATH
 - PUBLIC RIGHT OF WAY - BRIDLEWAY
 - PUBLIC RIGHT OF WAY - PROPOSED FOOTPATH DIVERSION
 - PUBLIC RIGHT OF WAY - PROPOSED BRIDLEWAY DIVERSION
 - CENTRE LINE OF WORK
 - LIMIT OF DEVIATION
 - LIMIT OF LAND TO BE ACQUIRED OR USED
 - COMPOUND
 - COMMENCEMENT OF WORK
 - TERMINATION OF WORK
 - COMMENCEMENT OF WORK AND TERMINATION OF WORK

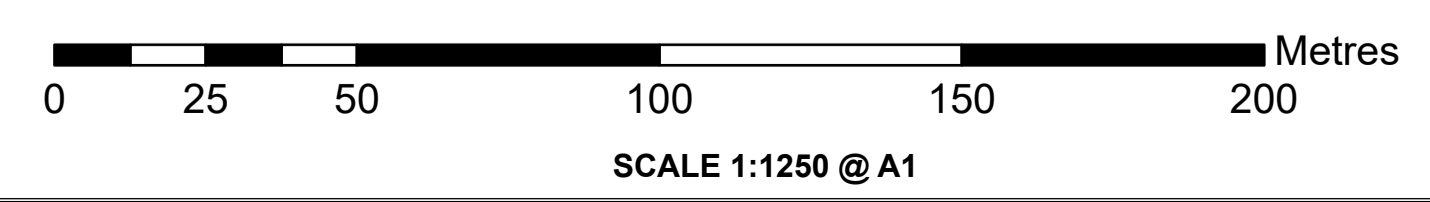
Cambridge

Pinehurst

DRAFT

Note: The area enclosed by any limit of deviation or by any limit of land to be acquired or used is the area extending to the outer edge of the line marking those limits.

OS map data reproduced by permission of Ordnance Survey on behalf of HMSO. © Crown copyright. All rights reserved. Ordnance Survey licence number 0100031673



Alternative Reference	Revision
Sheet 17 of 17	P01.6
Drawing Number	
70086660-OD03-0017	