

CAMBOURNE TO CAMBRIDGE ORDER

Notes:

1. This drawing must be printed in colour.
2. All design information shown is outline/indicative and was produced to demonstrate the feasibility of the route alignment for a TWAQ application. The designs shall be developed further during the detailed design stage.
3. The drawing shall only be used for the intended purpose it has been issued for which is for outline/illustrative design for a TWAQ application and to describe the development that is the subject of the request for deemed planning permission.
4. The preliminary 2D layout has been developed based on the OS Mastermap Topography Layer or Topographical surveys where available. The outline design may be subject to change during the subsequent design stages as more detailed topographical survey data becomes available.
5. The preliminary 3D aspects of the design have been developed based on Topographical survey data where available. The Environment Agency LiDAR Composite DTM 2m (2020) licensed under the Open Government Licence v3.0 has been used to fill any gaps in the Topographical survey data.
6. Public transport stop locations and waiting areas are indicative and may be subject to change.
7. The designs for street lighting, fencing, vehicle restraint systems and other features will be developed in the subsequent design stage.
8. All linear dimensions shown on plan are in metres unless otherwise indicated, and measurements must not be scaled from the drawing.
9. The existing landscape features shown on the sections are indicative.
10. For Existing Site Deemed Planning Drawings refer to drawing numbers 70086660-WSP-GEN-XX-DR-HW-001000-001017 for further details.
11. For Proposed Site Deemed Planning Drawings refer to drawing numbers 70086660-WSP-HGN-XX-DR-HW-002000-002017 for further details.
12. For Proposed Site Sections Deemed Planning Drawings refer to drawing numbers 70086660-WSP-HGN-XX-DR-HW-002018-002023 for further details.

Key:

- C2C Scheme Boundary
- Existing Ground Surface Level on Section View

PO3	29/08/2023	VR	FOR PLANNING		
PO2	26/05/2023	JS	FOR PLANNING		
PO1	08/03/2023	JS	FIRST ISSUE		
REV	DATE	BY	DESCRIPTION	CHK	APP

DRAWING STATUS: **S2 - FOR INFORMATION**



62-64 Hills Road, Cambridge, CB2 1LA, UK
 T+ 44 (0) 1223 558 050, F+ 44 (0) 1223 558 051
 wsp.com

CLIENT: **GREATER CAMBRIDGE PARTNERSHIP**

APPLICANT: **CAMBRIDGESHIRE COUNTY COUNCIL**

SITE/PROJECT: **C2C SCHEME**

TITLE: **DEEMED PLANNING DRAWINGS EXISTING SITE SECTIONS (KEY PLAN)**

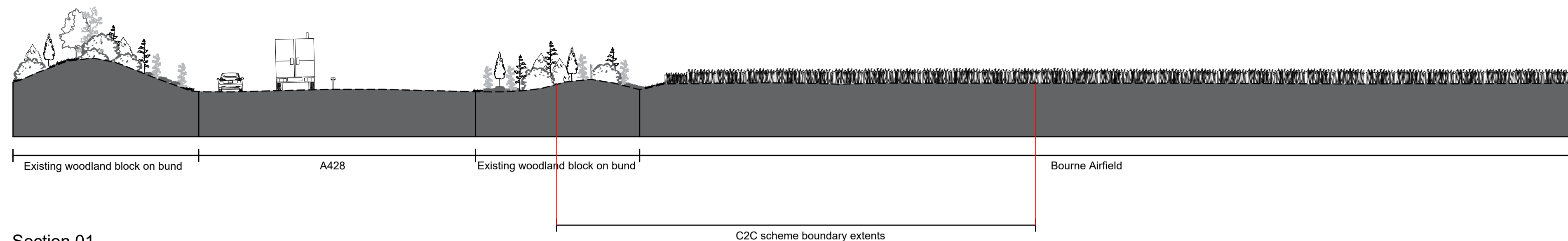
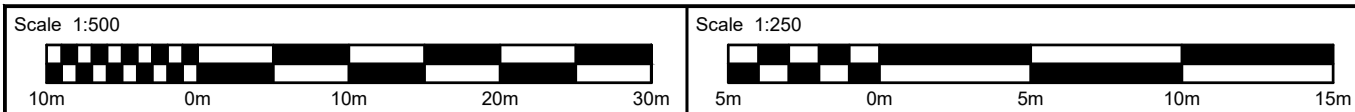
SCALE @ A1:	N/A	CHECKED:	BN	APPROVED:	BN
PROJECT NO:	70086660	DESIGNED:	JS	DATE:	August 23

DRAWING No:	70086660-WSP-GEN-XX-DR-HW-001018	REV:	P03
-------------	----------------------------------	------	-----

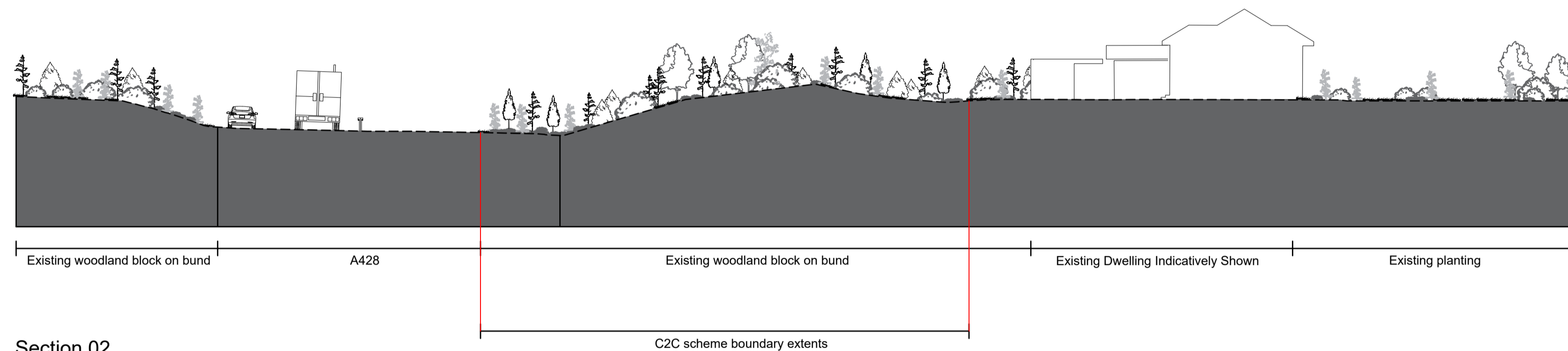
Mapping reproduced by permission of Ordnance Survey on behalf of HMSO.
 © Crown copyright and daJSbase rights 2021 Ordnance Survey 100023205.

File: s:\uk\WSP\GROUP_COM\CENTRAL_DATA\PROJECTS\70086660\001\DRAWINGS\DRAWINGS\DEEMED PLANNING DRAWINGS\EXISTING SITE SECTIONS\70086660-WSP-GEN-XX-DR-HW-001000-001018-001017.dwg, 01 September 2023 11:34:47, by: Hassan Banih, Vishwas

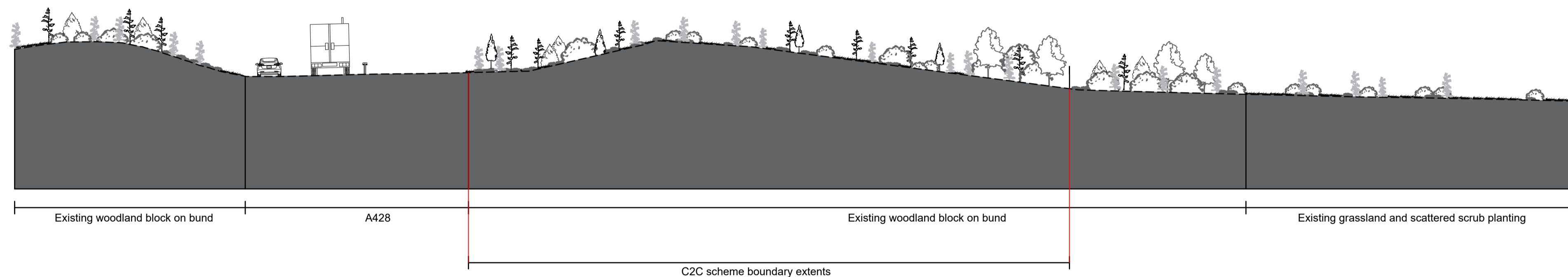





Section 01
Scale 1:250



Section 02
Scale 1:250



Section 03
Scale 1:250



Section 04
Scale 1:250

CAMBOURNE TO CAMBRIDGE ORDER

Notes:

- This drawing must be printed in colour.
- All design information shown is outline/indicative and was produced to demonstrate the feasibility of the route alignment for a TWA0 application. The designs shall be developed further during the detailed design stage.
- The drawing shall only be used for the intended purpose it has been issued for which is for outline/illustrative design for a TWA0 application and to describe the development that is the subject of the request for deemed planning permission.
- The preliminary 2D layout has been developed based on the OS Mastermap Topography Layer or Topographical surveys where available. The outline design may be subject to change during the subsequent design stages as more detailed topographical survey data becomes available.
- The preliminary 3D aspects of the design have been developed based on Topographical survey data where available. The Environment Agency LiDAR Composite DTM 2m (2020) licensed under the Open Government Licence v3.0 has been used to fill any gaps in the Topographical survey data.
- Public transport stop locations and waiting areas are indicative and may be subject to change.
- The designs for street lighting, fencing, vehicle restraint systems and other features will be developed in the subsequent design stage.
- All linear dimensions shown on plan are in metres unless otherwise indicated, and measurements must not be scaled from the drawing.
- The existing landscape features shown on the sections are indicative.
- For Existing Site Deemed Planning Drawings refer to drawing numbers 70086660-WSP-GEN-XX-DR-HW-001000-001017 for further details.
- For Proposed Site Deemed Planning Drawings refer to drawing numbers 70086660-WSP-HGN-XX-DR-HW-002000-002017 for further details.
- For Proposed Site Sections Deemed Planning Drawings refer to drawing numbers 70086660-WSP-HGN-XX-DR-HW-002018-002023 for further details.

Key:

- C2C Scheme Boundary
- Existing Ground Surface Level on Section View

PO3	29/08/2023	VR	FOR PLANNING	(N)	(N)
PO2	26/05/2023	JS	FOR PLANNING	(N)	(N)
PO1	08/03/2023	JS	FIRST ISSUE	(N)	(N)
REV	DATE	BY	DESCRIPTION	CHK	APP

DRAWING STATUS: S2 - FOR INFORMATION



62-64 Hills Road, Cambridge, CB2 1LA, UK
T+ 44 (0) 1223 558 050, F+ 44 (0) 1223 558 051
wsp.com

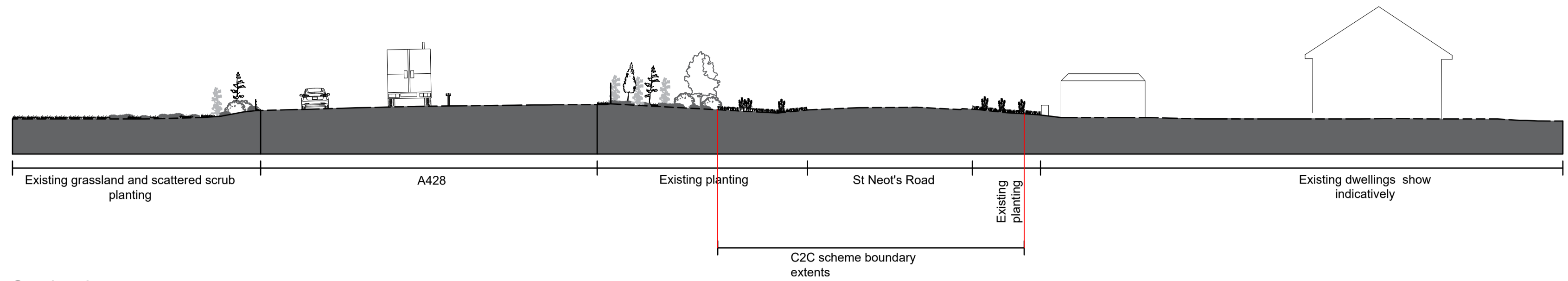
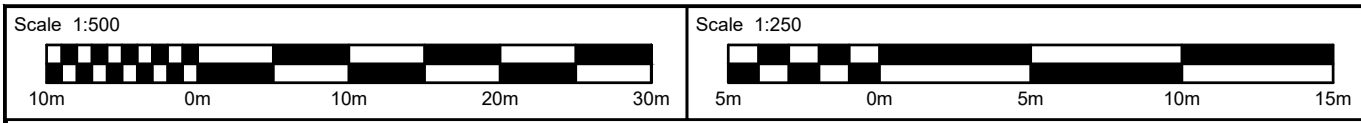
CLIENT: GREATER CAMBRIDGE PARTNERSHIP

APPLICANT: CAMBRIDGESHIRE COUNTY COUNCIL

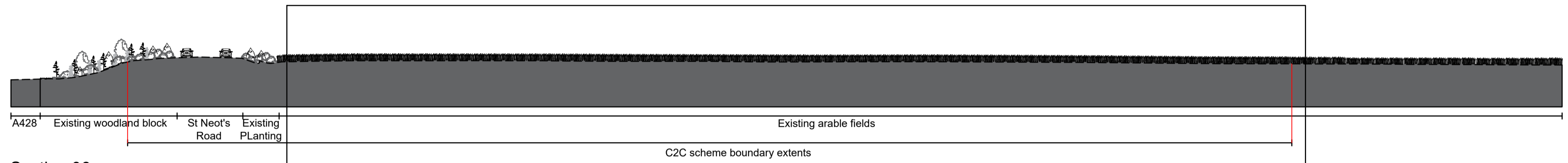
SITE/PROJECT: C2C SCHEME

TITLE: DEEMED PLANNING DRAWINGS EXISTING SITE SECTIONS (SHEET 1 OF 5)

SCALE @ A1:	1:250 and 1:500	CHECKED:	BN	APPROVED:	BN
PROJECT NO:	70086660	DESIGNED:	JS	DATE:	August 23
DRAWING No:	70086660-WSP-GEN-XX-DR-HW-001019	REV:	P03		

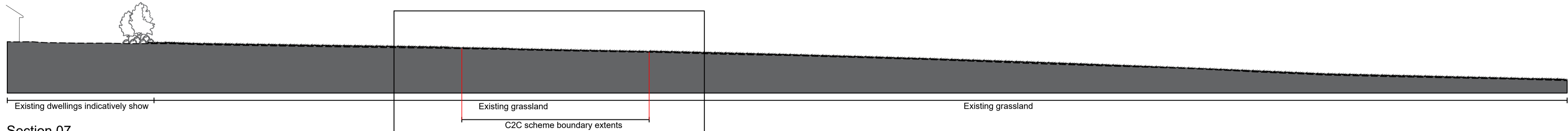
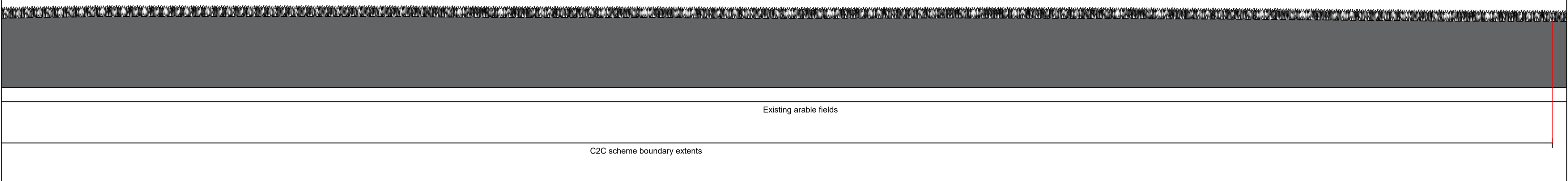


Section 05
Scale 1:250



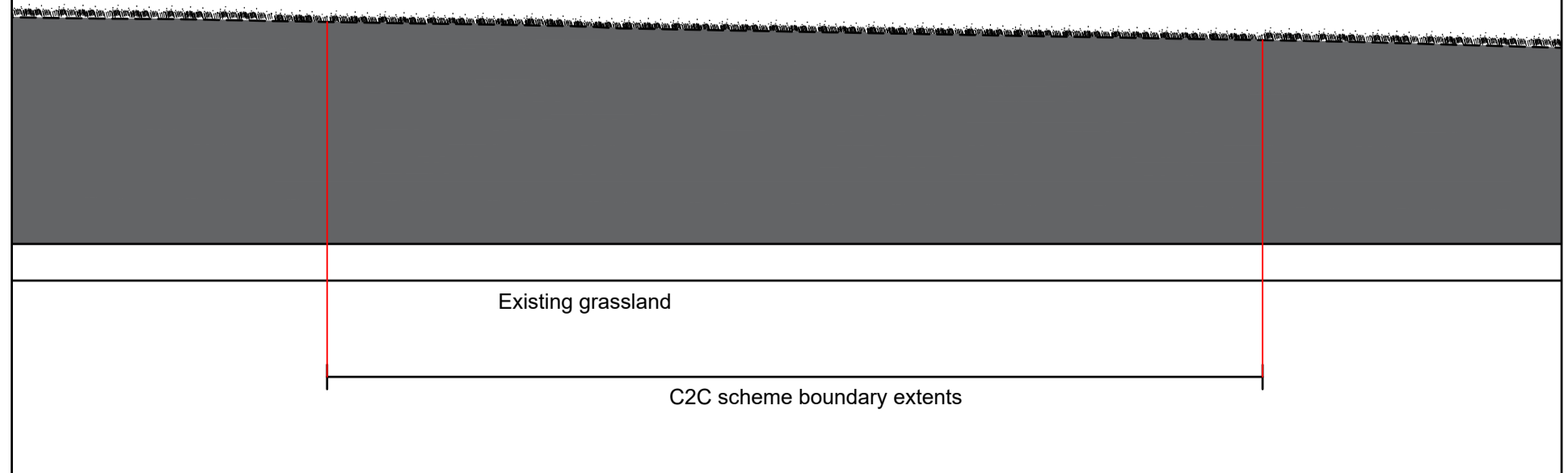
Section 06
Scale 1:500

Section 06 Inset
Scale 1:250



Section 07
Scale 1:500

Section 07 Inset
Scale 1:250



CAMBOURNE TO CAMBRIDGE ORDER

- Notes:**
- This drawing must be printed in colour.
 - All design information shown is outline/indicative and was produced to demonstrate the feasibility of the route alignment for a TWAQ application. The designs shall be developed further during the detailed design stage.
 - The drawing shall only be used for the intended purpose it has been issued for which is for outline/illustrative design for a TWAQ application and to describe the development that is the subject of the request for deemed planning permission.
 - The preliminary 2D layout has been developed based on the OS Mastermap Topography Layer or Topographical surveys where available. The outline design may be subject to change during the subsequent design stages as more detailed topographical survey data becomes available.
 - The preliminary 3D aspects of the design have been developed based on Topographical survey data where available. The Environment Agency LIDAR Composite DTM 2m (2020) licensed under the Open Government Licence v3.0 has been used to fill any gaps in the Topographical survey data.
 - Public transport stop locations and waiting areas are indicative and may be subject to change.
 - The designs for street lighting, fencing, vehicle restraint systems and other features will be developed in the subsequent design stage.
 - All linear dimensions shown on plan are in metres unless otherwise indicated, and measurements must not be scaled from the drawing.
 - The existing landscape features shown on the sections are indicative.
 - For Existing Site Deemed Planning Drawings refer to drawing numbers 70086660-WSP-GEN-XX-DR-HW-001000-001017 for further details.
 - For Proposed Site Deemed Planning Drawings refer to drawing numbers 70086660-WSP-HGN-XX-DR-HW-002000-002017 for further details.
 - For Proposed Site Sections Deemed Planning Drawings refer to drawing numbers 70086660-WSP-HGN-XX-DR-HW-002018-002023 for further details.

- Key:**
- C2C Scheme Boundary
 - Existing Ground Surface Level on Section View

REV	DATE	BY	DESCRIPTION	CHK	APP
P03	29/08/2023	VR	FOR PLANNING	(S)	(S)
P02	26/05/2023	JS	FOR PLANNING	(S)	(S)
P01	08/03/2023	JS	FIRST ISSUE	(S)	(S)

DRAWING STATUS: S2 - FOR INFORMATION

62-64 Hills Road, Cambridge, CB2 1LA, UK
T+ 44 (0) 1223 558 050, F+ 44 (0) 1223 558 051
wsp.com

CLIENT: GREATER CAMBRIDGE PARTNERSHIP

APPLICANT: CAMBRIDGESHIRE COUNTY COUNCIL


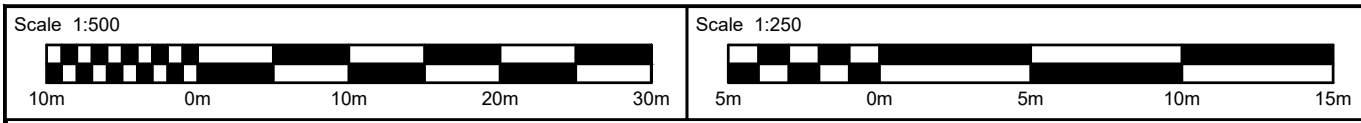
SITE/PROJECT: C2C SCHEME

TITLE: DEEMED PLANNING DRAWINGS EXISTING SITE SECTIONS (SHEET 2 OF 5)

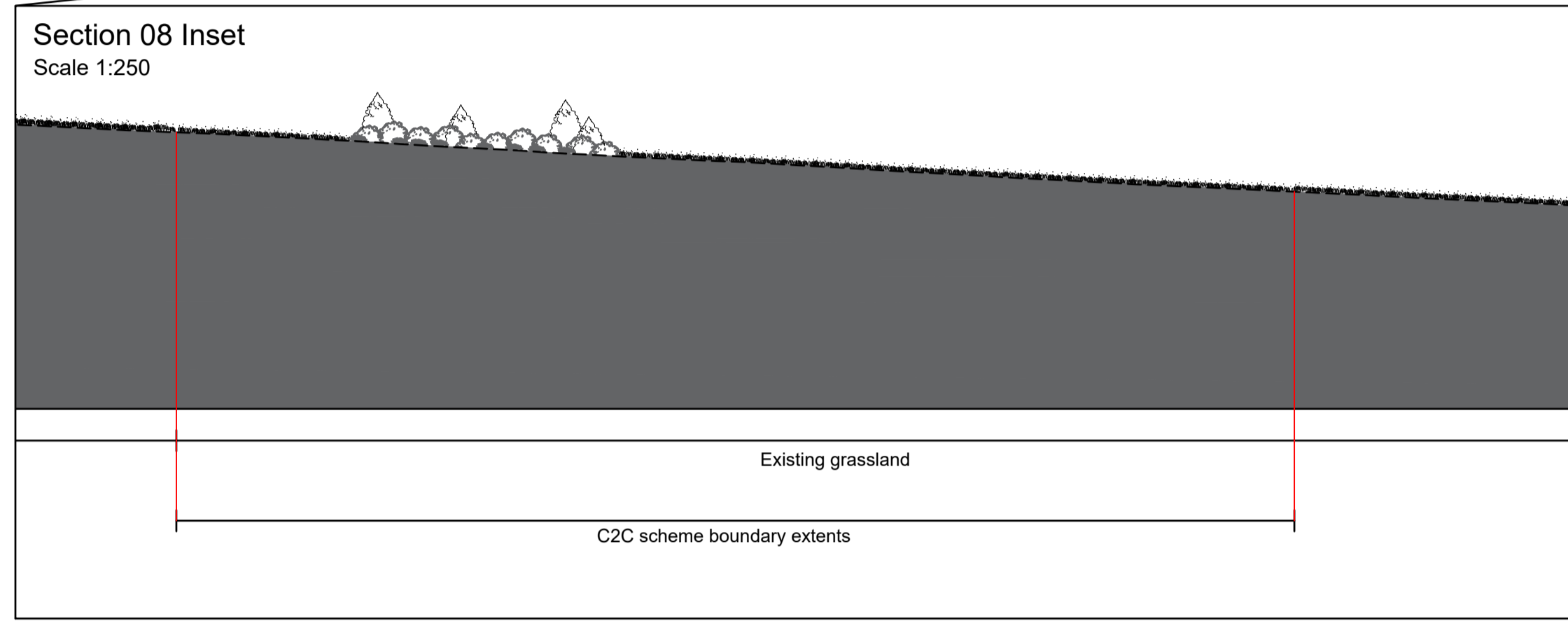
SCALE @ A1:	CHECKED:	APPROVED:	
1:250 and 1:500	BN	BN	
PROJECT NO:	DESIGNED:	DRAWN:	DATE:
70086660	JS	JS	August 23

DRAWING NO:	REV:
70086660-WSP-GEN-XX-DR-HW-001020	P03


File: area 118 WSPGROUP_CAMCENTRAL_DATA\PROJECTS\70086660\C2C_TWAQ_STAGE03\WSP\HW\HIGHWAYS\03_DRAWINGS\DRAWINGS\DEEMED PLANNING DRAWINGS - EXISTING SITE SECTIONS\70086660-WSP-GEN-XX-DR-HW-001020-001023 - EXISTING SITE SECTIONS_030.DWG, printed on 01 September 2023 11:51:00, by Hassan Baniyah, Vishvas




Section 08
Scale 1:500



Section 08 Inset
Scale 1:250



Section 09
Scale 1:500



Section 09 Inset
Scale 1:250

CAMBOURNE TO CAMBRIDGE ORDER

- Notes:**
- This drawing must be printed in colour.
 - All design information shown is outline/indicative and was produced to demonstrate the feasibility of the route alignment for a TWAO application. The designs shall be developed further during the detailed design stage.
 - The drawing shall only be used for the intended purpose it has been issued for which is for outline/illustrative design for a TWAO application and to describe the development that is the subject of the request for deemed planning permission.
 - The preliminary 2D layout has been developed based on the OS Mastermap Topography Layer or Topographical surveys where available. The outline design may be subject to change during the subsequent design stages as more detailed topographical survey data becomes available.
 - The preliminary 3D aspects of the design have been developed based on Topographical survey data where available. The Environment Agency LiDAR Composite DTM 2m (2020) licensed under the Open Government Licence v3.0 has been used to fill any gaps in the Topographical survey data.
 - Public transport stop locations and waiting areas are indicative and may be subject to change.
 - The designs for street lighting, fencing, vehicle restraint systems and other features will be developed in the subsequent design stage.
 - All linear dimensions shown on plan are in metres unless otherwise indicated, and measurements must not be scaled from the drawing.
 - The existing landscape features shown on the sections are indicative.
 - For Existing Site Deemed Planning Drawings refer to drawing numbers 70086660-WSP-GEN-XX-DR-HW-001000-001017 for further details.
 - For Proposed Site Deemed Planning Drawings refer to drawing numbers 70086660-WSP-HGN-XX-DR-HW-002000-002017 for further details.
 - For Proposed Site Sections Deemed Planning Drawings refer to drawing numbers 70086660-WSP-HGN-XX-DR-HW-002018-002023 for further details.

- Key:**
- C2C Scheme Boundary
 - Existing Ground Surface Level on Section View

PO3	29/08/2023	VR	FOR PLANNING	(S)	(S)
PO2	26/05/2023	JS	FOR PLANNING	(S)	(S)
PO1	08/03/2023	JS	FIRST ISSUE	(S)	(S)
REV	DATE	BY	DESCRIPTION	CHK	APP

DRAWING STATUS: **S2 - FOR INFORMATION**

62-64 Hills Road, Cambridge, CB2 1LA, UK
T+ 44 (0) 1223 558 050, F+ 44 (0) 1223 558 051
wsp.com

CLIENT: **GREATER CAMBRIDGE PARTNERSHIP**

APPLICANT: **CAMBRIDGESHIRE COUNTY COUNCIL**

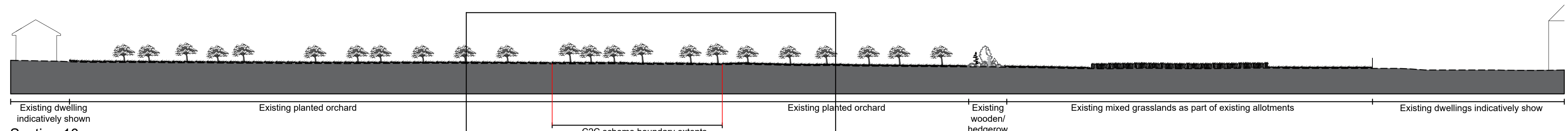
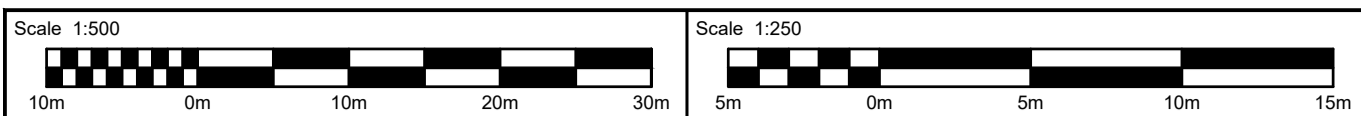
SITE/PROJECT: **C2C SCHEME**

TITLE: **DEEMED PLANNING DRAWINGS EXISTING SITE SECTIONS (SHEET 3 OF 5)**

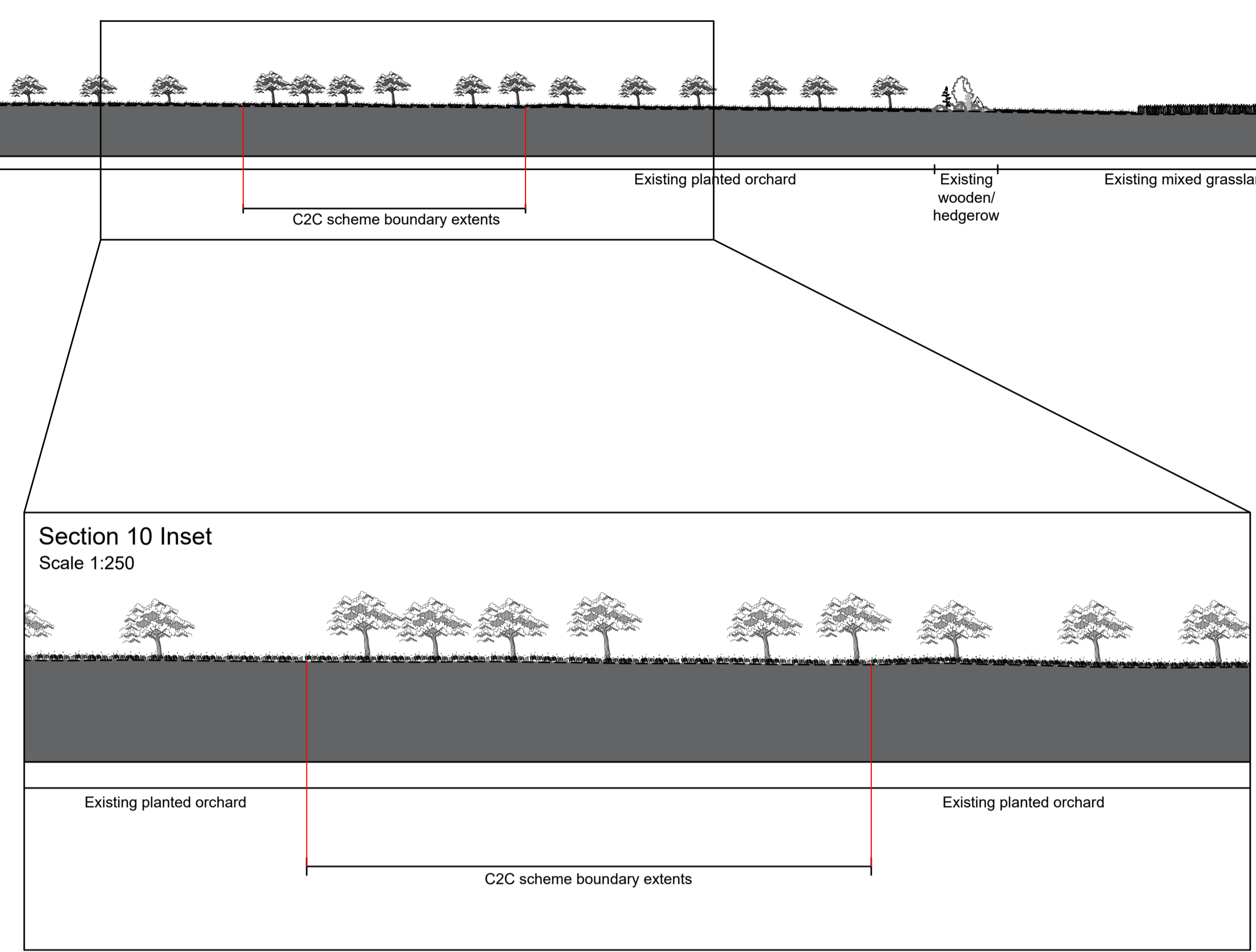
SCALE @ A1: 1:250 and 1:500	CHECKED: BN	APPROVED: BN
PROJECT NO: 70086660	DESIGNED: JS	DATE: August 23

DRAWING NO: **70086660-WSP-GEN-XX-DR-HW-001021** REV: **P03**

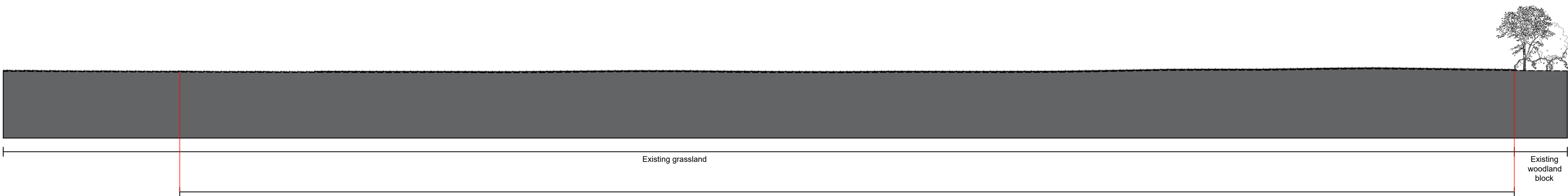
File name: \\UK\WSPGROUP\CAMCENTRAL\DATA\PROJECTS\70086660\WSP\HW\HIGHWAYS\03 DRAWINGS\DRAWINGS\DEEMED PLANNING DRAWINGS\EXISTING SITE SECTIONS\70086660-WSP-GEN-XX-DR-HW-001021-001023-EXISTING SECTIONS_P03.DWG, printed on 01 September 2023 11:54:41, by Hassan Baniyah, Vichas



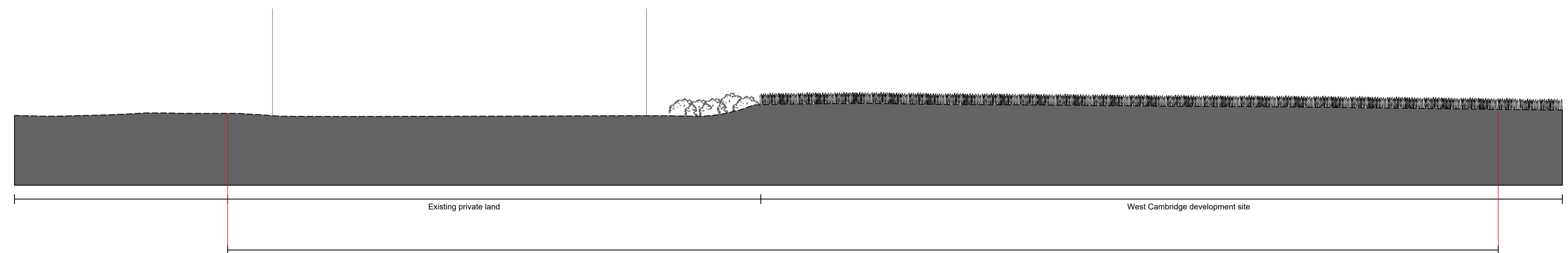
Section 10
Scale 1:500



Section 10 Inset
Scale 1:250



Section 11
Scale 1:250



Section 12
Scale 1:250

CAMBOURNE TO CAMBRIDGE ORDER

- Notes:**
- This drawing must be printed in colour.
 - All design information shown is outline/indicative and was produced to demonstrate the feasibility of the route alignment for a TWA0 application. The designs shall be developed further during the detailed design stage.
 - The drawing shall only be used for the intended purpose it has been issued for which is for outline/illustrative design for a TWA0 application and to describe the development that is the subject of the request for deemed planning permission.
 - The preliminary 2D layout has been developed based on the OS Mastermap Topography Layer or Topographical surveys where available. The outline design may be subject to change during the subsequent design stages as more detailed topographical survey data becomes available.
 - The preliminary 3D aspects of the design have been developed based on Topographical survey data where available. The Environment Agency LiDAR Composite DTM 2m (2020) licensed under the Open Government Licence v3.0 has been used to fill any gaps in the Topographical survey data.
 - Public transport stop locations and waiting areas are indicative and may be subject to change.
 - The designs for street lighting, fencing, vehicle restraint systems and other features will be developed in the subsequent design stage.
 - All linear dimensions shown on plan are in metres unless otherwise indicated, and measurements must not be scaled from the drawing.
 - The existing landscape features shown on the sections are indicative.
 - For Existing Site Deemed Planning Drawings refer to drawing numbers 70086660-WSP-GEN-XX-DR-HW-001000-001017 for further details.
 - For Proposed Site Deemed Planning Drawings refer to drawing numbers 70086660-WSP-HGN-XX-DR-HW-002000-002017 for further details.
 - For Proposed Site Sections Deemed Planning Drawings refer to drawing numbers 70086660-WSP-HGN-XX-DR-HW-002018-002023 for further details.

- Key:**
- C2C Scheme Boundary
 - Existing Ground Surface Level on Section View

REV	DATE	BY	DESCRIPTION	CHK	APP
P03	29/08/2023	VR	FOR PLANNING	(R)	(R)
P02	26/05/2023	JS	FOR PLANNING	(R)	(R)
P01	08/03/2023	JS	FIRST ISSUE	(R)	(R)

DRAWING STATUS: **S2 - FOR INFORMATION**

62-64 Hills Road, Cambridge, CB2 1LA, UK
T+ 44 (0) 1223 558 050, F+ 44 (0) 1223 558 051
wsp.com

CLIENT: **GREATER CAMBRIDGE PARTNERSHIP**

APPLICANT: **CAMBRIDGESHIRE COUNTY COUNCIL**

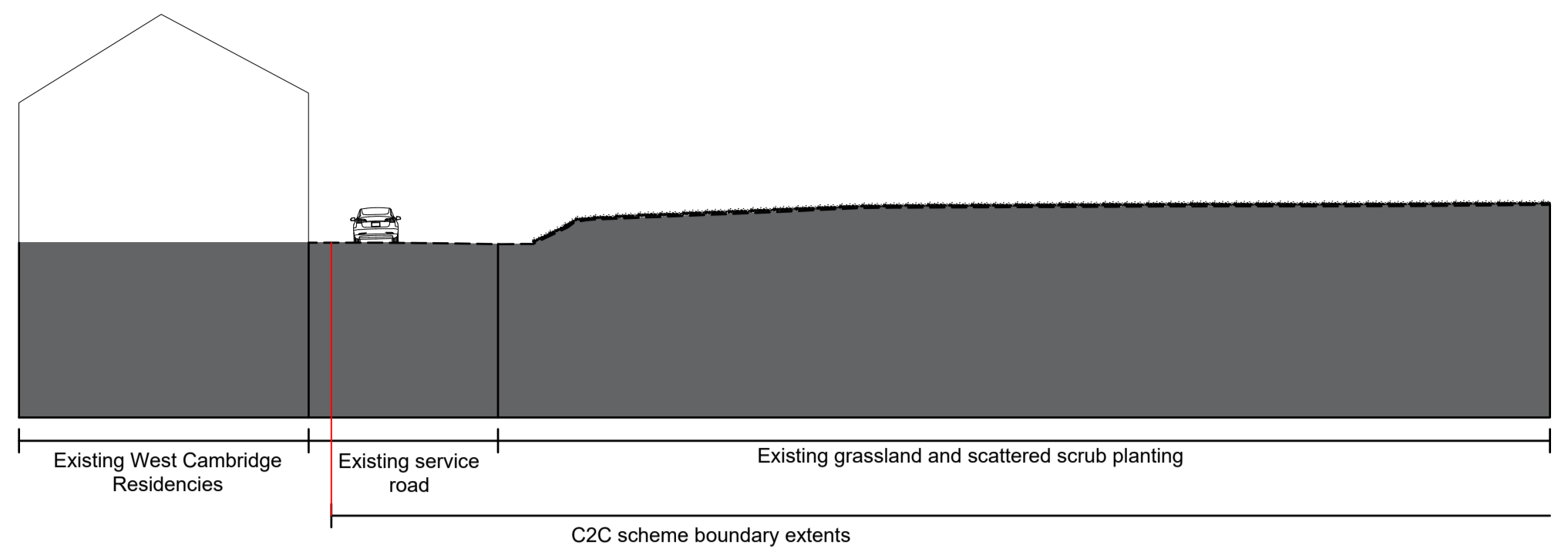
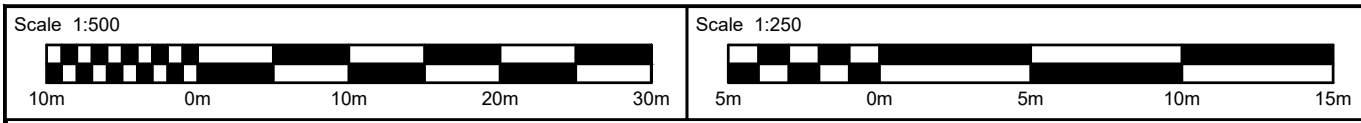
SITE/PROJECT: **C2C SCHEME**

TITLE: **DEEMED PLANNING DRAWINGS EXISTING SITE SECTIONS (SHEET 4 OF 5)**


SCALE @ A1: 1:250 and 1:500	CHECKED: BN	APPROVED: BN
PROJECT NO: 70086660	DESIGNED: JS	DATE: August 23

DRAWING No: **70086660-WSP-GEN-XX-DR-HW-001022** REV: **P03**

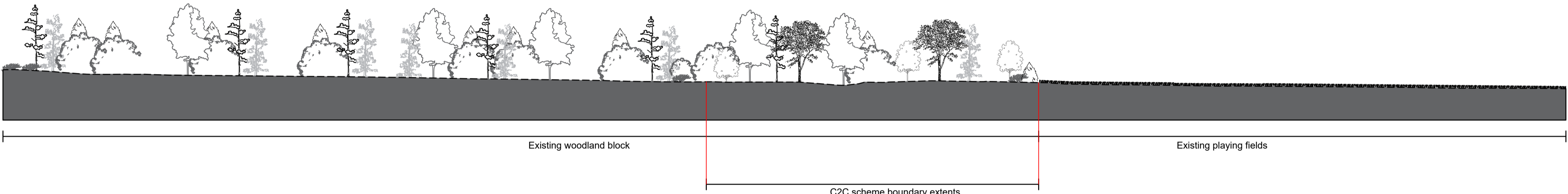
File: area 118 WSPGROUP_CAMCENTRAL_DATA\PROJECTS\70086660\70086660_C2C_TWA0_STAGE03\WSP\HW\001022\DRAWINGS\DRAWINGS\DEEMED PLANNING DRAWINGS\EXISTING SITE SECTIONS\70086660-WSP-GEN-XX-DR-HW-001022-001022-EXISTING SITE SECTIONS_P03.DWG, printed on 01 September 2023 13:04:42 by Hassan Benmah, Vobias



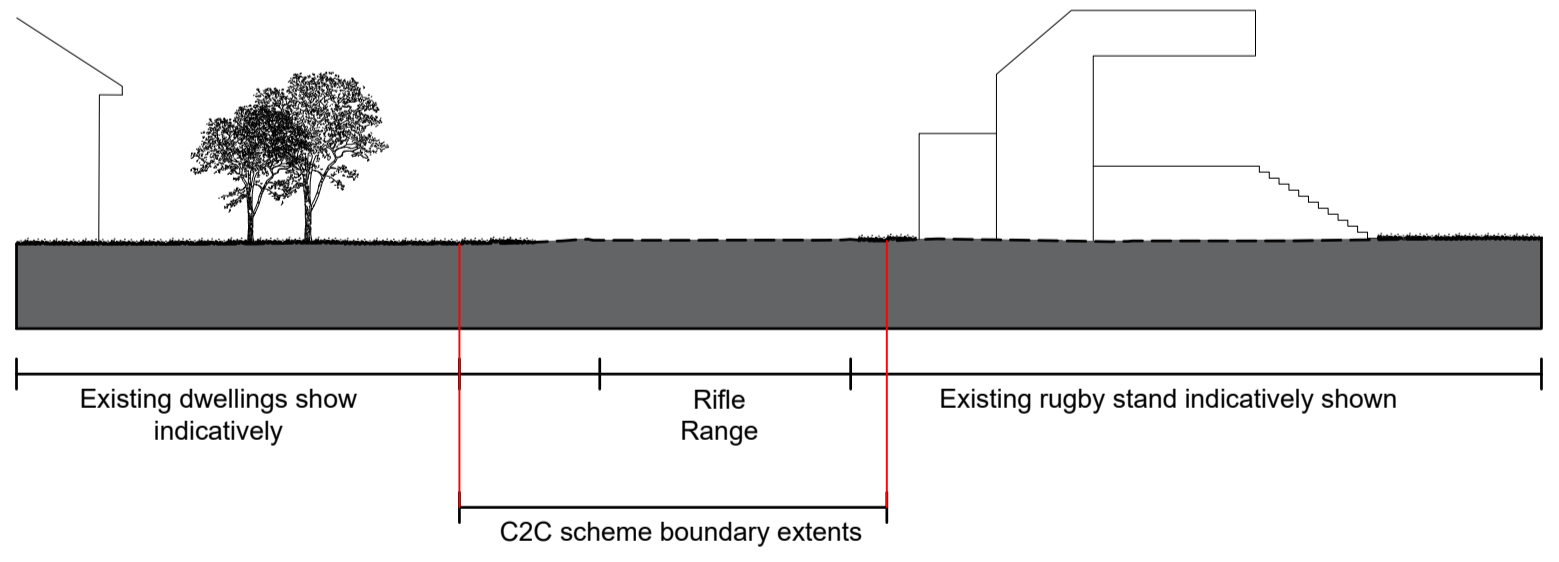
Section 13
Scale 1:250



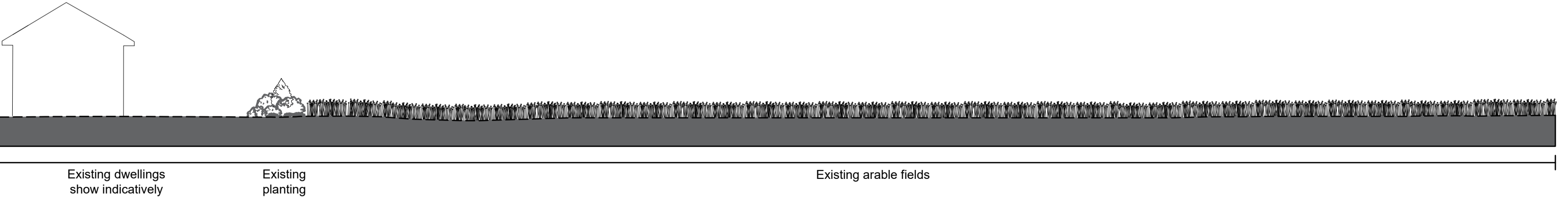
Section 14
Scale 1:250



Section 15
Scale 1:250



Section 17
Scale 1:250



Section 18
Scale 1:250

CAMBOURNE TO CAMBRIDGE ORDER

- Notes:**
- This drawing must be printed in colour.
 - All design information shown is outline/indicative and was produced to demonstrate the feasibility of the route alignment for a TWAO application. The designs shall be developed further during the detailed design stage.
 - The drawing shall only be used for the intended purpose it has been issued for which is for outline/illustrative design for a TWAO application and to describe the development that is the subject of the request for deemed planning permission.
 - The preliminary 2D layout has been developed based on the OS Mastermap Topography Layer or Topographical surveys where available. The outline design may be subject to change during the subsequent design stages as more detailed topographical survey data becomes available.
 - The preliminary 3D aspects of the design have been developed based on Topographical survey data where available. The Environment Agency LIDAR Composite DTM 2m (2020) licensed under the Open Government Licence v3.0 has been used to fill any gaps in the Topographical survey data.
 - Public transport stop locations and waiting areas are indicative and may be subject to change.
 - The designs for street lighting, fencing, vehicle restraint systems and other features will be developed in the subsequent design stage.
 - All linear dimensions shown on plan are in metres unless otherwise indicated, and measurements must not be scaled from the drawing.
 - The existing landscape features shown on the sections are indicative.
 - For Existing Site Deemed Planning Drawings refer to drawing numbers 70086660-WSP-GEN-XX-DR-HW-001000-001017 for further details.
 - For Proposed Site Deemed Planning Drawings refer to drawing numbers 70086660-WSP-HGN-XX-DR-HW-002000-002017 for further details.
 - For Proposed Site Sections Deemed Planning Drawings refer to drawing numbers 70086660-WSP-HGN-XX-DR-HW-002018-002023 for further details.

- Key:**
- C2C Scheme Boundary
 - Existing Ground Surface Level on Section View

REV	DATE	BY	DESCRIPTION	CHK	APP
P03	29/08/2023	VR	FOR PLANNING	(S)	(S)
P02	26/05/2023	JS	FOR PLANNING	(S)	(S)
P01	08/03/2023	JS	FIRST ISSUE	(S)	(S)

DRAWING STATUS: **S2 - FOR INFORMATION**

62-64 Hills Road, Cambridge, CB2 1LA, UK
T+ 44 (0) 1223 558 050, F+ 44 (0) 1223 558 051
wsp.com

CLIENT: **GREATER CAMBRIDGE PARTNERSHIP**

APPLICANT: **CAMBRIDGESHIRE COUNTY COUNCIL**

SITE/PROJECT: **C2C SCHEME**

TITLE: **DEEMED PLANNING DRAWINGS EXISTING SITE SECTIONS (SHEET 5 OF 5)**

SCALE @ A1: 1:250 and 1:500	CHECKED: BN	APPROVED: BN
PROJECT NO: 70086660	DESIGNED: JS	DATE: August 23

DRAWING No: 70086660-WSP-GEN-XX-DR-HW-001023	REV: P03
---	-------------

File area \\uk\wsp\group\camcentral_data\project\70086660\C2C_TWAO_STAGE03\MP\HW\HIGHWAYS\03_DRAWINGS\DRAWINGS\DEEMED PLANNING DRAWINGS - EXISTING SITE SECTIONS\70086660-WSP-GEN-XX-DR-HW-001023-001023 - EXISTING SITE SECTIONS - PRO.DWG, printed on 01 September 2023, 12:12:53, by Hassan Baniyah, Vishvas