

**CAMBOURNE TO CAMBRIDGE ORDER**

**Notes:**

1. This drawing must be printed in colour.
2. All design information shown is outline/indicative and was produced to demonstrate the feasibility of the route alignment for a TWA0 application. The designs shall be developed further during the detailed design stage.
3. The drawing shall only be used for the intended purpose it has been issued for which is for outline/illustrative design for a TWA0 application and to describe the development that is the subject of the request for deemed planning permission.
4. The preliminary 2D layout has been developed based on the OS Mastermap Topography Layer or Topographical surveys where available. The outline design may be subject to change during the subsequent design stages as more detailed topographical survey data becomes available.
5. The preliminary 3D aspects of the design have been developed based on Topographical survey data where available. The Environment Agency LiDAR Composite DTM 2m (2020) licensed under the Open Government Licence v3.0 has been used to fill any gaps in the Topographical survey data.
6. Public transport stop locations and waiting areas are indicative and may be subject to change.
7. The designs for street lighting, fencing, vehicle restraint systems and other features will be developed in the subsequent design stage.
8. All linear dimensions shown on plan are in metres unless otherwise indicated, and measurements must not be scaled from the drawing.
9. The existing and proposed landscaping features shown on the sections are indicative.
10. For Proposed Site Deemed Planning Drawings refer to drawing numbers 70086660-WSP-HGN-XX-DR-HW-002000-002017 for further details.
11. For Existing Site Deemed Planning Drawings refer to drawing numbers 70086660-WSP-GEN-XX-DR-HW-001000-001017 for further details.
12. For Existing Site Sections Deemed Planning Drawings refer to drawing numbers 70086660-WSP-GEN-XX-DR-HW-001018-001023 for further details.

**Key:**

- C2C Scheme Boundary
- Proposed Works on Plan View
- Existing Ground Surface Level on Section View
- Proposed Ground Surface Level on Section View



P03	29/08/2023	VR	FOR PLANNING	BN	BN
P02	26/05/2023	JS	FOR PLANNING	BN	BN
P01	08/03/2023	JS	FIRST ISSUE	BN	BN
REV	DATE	BY	DESCRIPTION	CHK	APP

DRAWING STATUS: **S2 - FOR INFORMATION**

**wsp**

62-64 Hills Road, Cambridge, CB2 1LA, UK  
T+ 44 (0) 1223 558 050, F+ 44 (0) 1223 558 051  
wsp.com

CLIENT: **GREATER CAMBRIDGE PARTNERSHIP**

APPLICANT: **CAMBRIDGESHIRE COUNTY COUNCIL**

SITE/PROJECT: **C2C SCHEME**

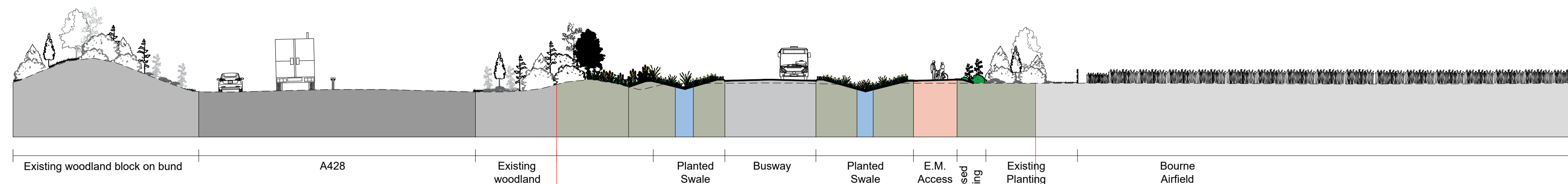
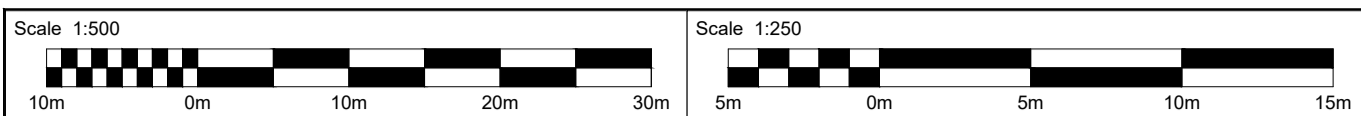
TITLE: **DEEMED PLANNING DRAWINGS  
PROPOSED SITE SECTION  
(KEY PLAN)**

SCALE @ A1:	N/A	CHECKED:	BN	APPROVED:	BN
PROJECT NO:	70086660	DESIGNED:	JS	DRAWN:	JS
				DATE:	August 23

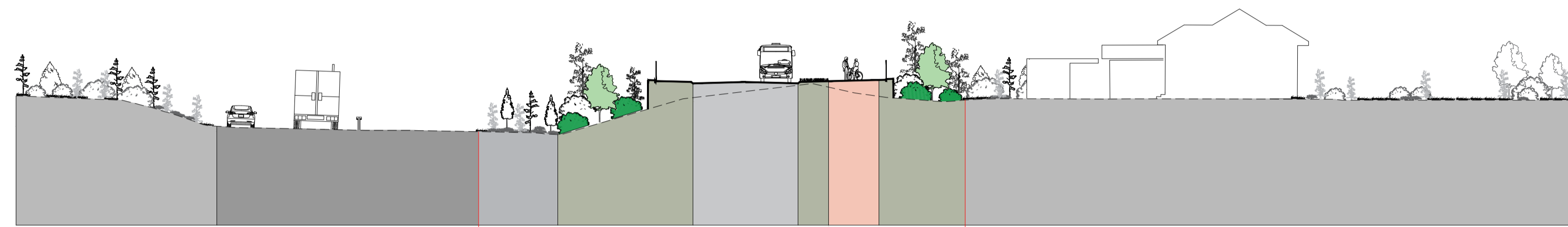
DRAWING No:	70086660-WSP-HGN-XX-DR-HW-002018	REV:	P03
-------------	----------------------------------	------	-----

Mapping reproduced by permission of Ordnance Survey on behalf of HMSO.  
© Crown copyright and database rights 2021 Ordnance Survey 100023205.

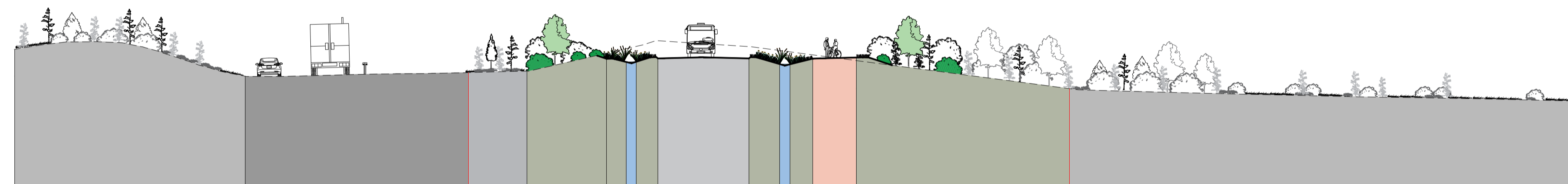
File name: \\UK\WSP\GROUP\COMMON\DATA\PROJECTS\70086660\DRAWINGS\DRAWINGS\DEEMED PLANNING DRAWINGS\PROPOSED SITE SECTIONS\70086660-WSP-HGN-XX-DR-HW-002018-002017.DWG, created on 01 September 2023 11:15:59, by Hassan Ramleh, Vietnam



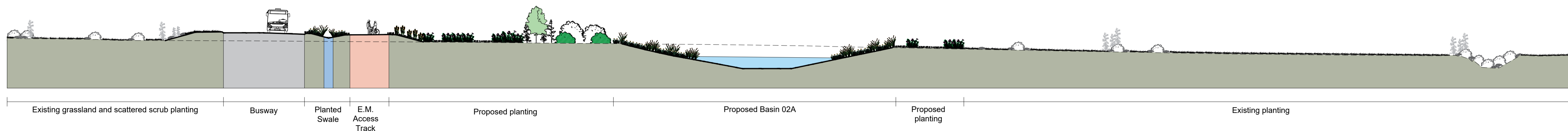
Section 01  
Scale 1:250



Section 02  
Scale 1:250



Section 03  
Scale 1:250



Section 04  
Scale 1:250

**CAMBOURNE TO CAMBRIDGE ORDER**

**Notes:**

- This drawing must be printed in colour.
- All design information shown is outline/indicative and was produced to demonstrate the feasibility of the route alignment for a TWAQ application. The designs shall be developed further during the detailed design stage.
- The drawing shall only be used for the intended purpose it has been issued for which is for outline/illustrative design for a TWAQ application and to describe the development that is the subject of the request for deemed planning permission.
- The preliminary 2D layout has been developed based on the OS Mastermap Topography Layer or Topographical surveys where available. The outline design may be subject to change during the subsequent design stages as more detailed topographical survey data becomes available.
- The preliminary 3D aspects of the design have been developed based on Topographical survey data where available. The Environment Agency LiDAR Composite DTM 2m (2020) licensed under the Open Government Licence v3.0 has been used to fill any gaps in the Topographical survey data.
- Public transport stop locations and waiting areas are indicative and may be subject to change.
- The designs for street lighting, fencing, vehicle restraint systems and other features will be developed in the subsequent design stage.
- All linear dimensions shown on plan are in metres unless otherwise indicated, and measurements must not be scaled from the drawing.
- The existing and proposed landscaping features shown on the sections are indicative.
- For Proposed Site Deemed Planning Drawings refer to drawing numbers 70086660-WSP-HGN-XX-DR-HW-002000-002017 for further details.
- For Existing Site Deemed Planning Drawings refer to drawing numbers 70086660-WSP-GEN-XX-DR-HW-001000-001017 for further details.
- For Existing Site Sections Deemed Planning Drawings refer to drawing numbers 70086660-WSP-GEN-XX-DR-HW-001018-001023 for further details.

**Key:**

- C2C Scheme Boundary
- Proposed Works on Plan View
- Existing Ground Surface Level on Section View
- Proposed Ground Surface Level on Section View

P03	29/08/2023	VR	FOR PLANNING	BN	BN
P02	26/05/2023	JS	FOR PLANNING	BN	BN
P01	08/03/2023	JS	FIRST ISSUE	BN	BN
REV	DATE	BY	DESCRIPTION	CHK	APP

DRAWING STATUS: **S2 - FOR INFORMATION**

62-64 Hills Road, Cambridge, CB2 1LA, UK  
T+ 44 (0) 1223 558 050, F+ 44 (0) 1223 558 051  
wsp.com

CLIENT: **GREATER CAMBRIDGE PARTNERSHIP**

APPLICANT: **CAMBRIDGESHIRE COUNTY COUNCIL**

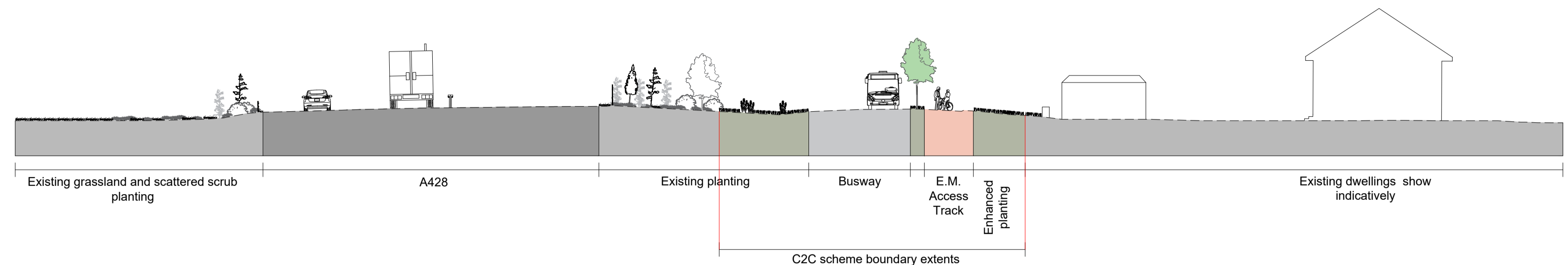
SITE/PROJECT: **C2C SCHEME**

TITLE: **DEEMED PLANNING DRAWINGS PROPOSED SITE SECTIONS (SHEET 1 OF 5)**

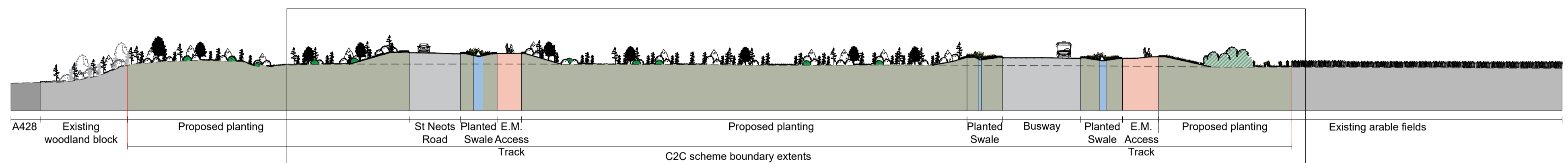
SCALE @ A1: 1:250 & 1:500	CHECKED: BN	APPROVED: BN
PROJECT NO: 70086660	DESIGNED: JS	DATE: August 23

DRAWING NO: 70086660-WSP-HGN-XX-DR-HW-002019	REV: P03
---	-------------

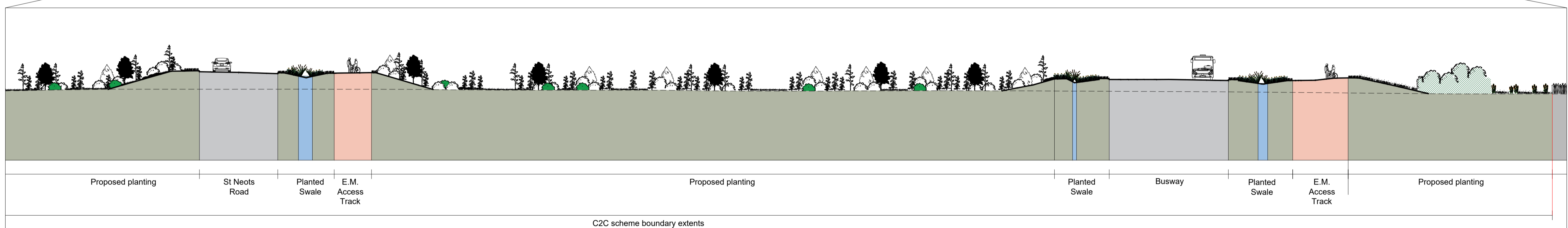
File: s:\uk\WSP\GROUP\CAM\CENTRAL\_DATA\PROJECTS\70086660\C2C\_TWAQ\_STAGE03\WSP\HW\HIGHWAYS\03\_DRAWINGS\DRAWINGS\DEEMED PLANNING DRAWINGS - PROPOSED SITE SECTIONS\70086660-WSP-HGN-XX-DR-HW-002019-002017.dwg, printed on 01 September 2023 12:38:27 by Hassan Bameh, Ughent




Section 05  
Scale 1:250



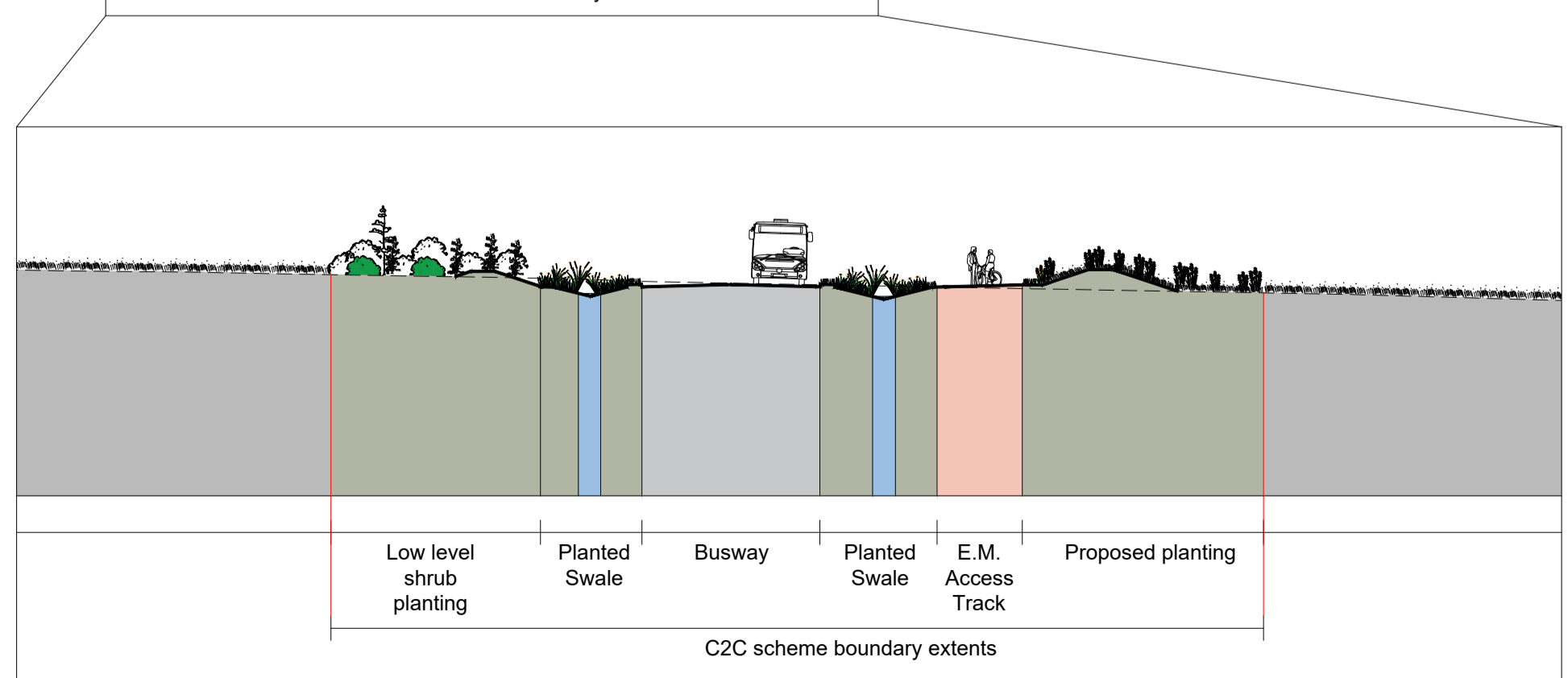
Section 06  
Scale 1:500



Section 06 Inset  
Scale 1:250



Section 07  
Scale 1:500



Section 07 Inset  
Scale 1:250

**CAMBOURNE TO CAMBRIDGE ORDER**

- Notes:**
- This drawing must be printed in colour.
  - All design information shown is outline/indicative and was produced to demonstrate the feasibility of the route alignment for a TWAQ application. The designs shall be developed further during the detailed design stage.
  - The drawing shall only be used for the intended purpose it has been issued for which is for outline/illustrative design for a TWAQ application and to describe the development that is the subject of the request for deemed planning permission.
  - The preliminary 2D layout has been developed based on the OS Mastermap Topography Layer or Topographical surveys where available. The outline design may be subject to change during the subsequent design stages as more detailed topographical survey data becomes available.
  - The preliminary 3D aspects of the design have been developed based on Topographical survey data where available. The Environment Agency LIDAR Composite DTM 2m (2020) licensed under the Open Government Licence v3.0 has been used to fill any gaps in the Topographical survey data.
  - Public transport stop locations and waiting areas are indicative and may be subject to change.
  - The designs for street lighting, fencing, vehicle restraint systems and other features will be developed in the subsequent design stage.
  - All linear dimensions shown on plan are in metres unless otherwise indicated, and measurements must not be scaled from the drawing.
  - The existing and proposed landscaping features shown on the sections are indicative.
  - For Proposed Site Deemed Planning Drawings refer to drawing numbers 70086660-WSP-HGN-XX-DR-HW-002000-002017 for further details.
  - For Existing Site Deemed Planning Drawings refer to drawing numbers 70086660-WSP-GEN-XX-DR-HW-001000-001017 for further details.
  - For Existing Site Sections Deemed Planning Drawings refer to drawing numbers 70086660-WSP-GEN-XX-DR-HW-001018-001023 for further details.

- Key:**
- C2C Scheme Boundary
  - Proposed Works on Plan View
  - Existing Ground Surface Level on Section View
  - Proposed Ground Surface Level on Section View

PO3	29/08/2023	VR	FOR PLANNING	BN	BN
PO2	26/05/2023	JS	FOR PLANNING	BN	BN
PO1	08/03/2023	JS	FIRST ISSUE	BN	BN
REV	DATE	BY	DESCRIPTION	CHK	APP

DRAWING STATUS: **S2 - FOR INFORMATION**

62-64 Hills Road, Cambridge, CB2 1LA, UK  
T+ 44 (0) 1223 558 050, F+ 44 (0) 1223 558 051  
wsp.com

CLIENT: **GREATER CAMBRIDGE PARTNERSHIP**

APPLICANT: **CAMBRIDGESHIRE COUNTY COUNCIL**

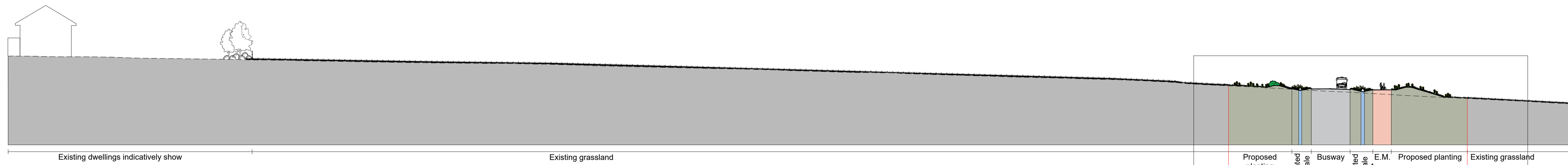
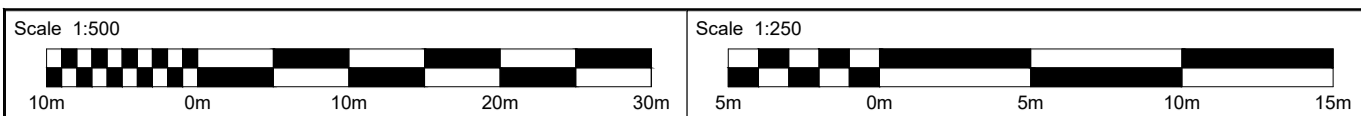
SITE/PROJECT: **C2C SCHEME**

TITLE: **DEEMED PLANNING DRAWINGS PROPOSED SITE SECTIONS (SHEET 2 OF 5)**

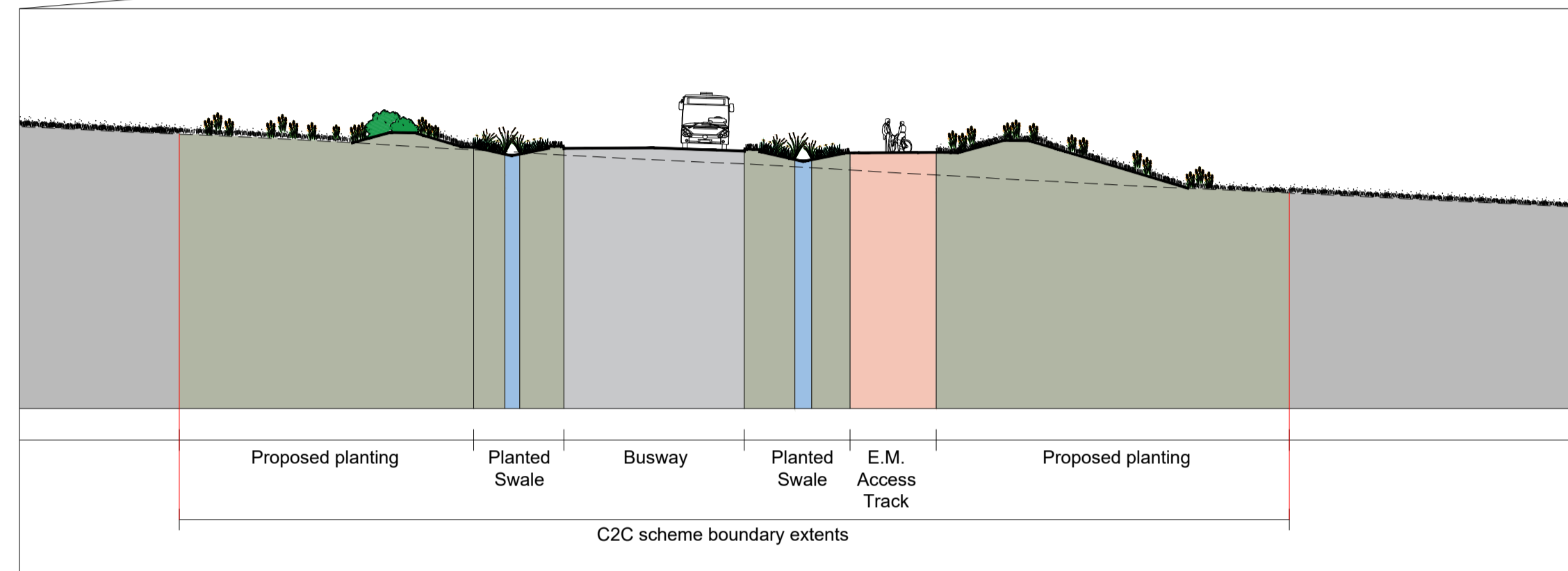
SCALE @ A1: 1:250 & 1:500	CHECKED: BN	APPROVED: BN
PROJECT NO: 70086660	DESIGNED: JS	DRAWN: JS
		DATE: August 23

DRAWING NO: **70086660-WSP-HGN-XX-DR-HW-002020** REV: **P03**

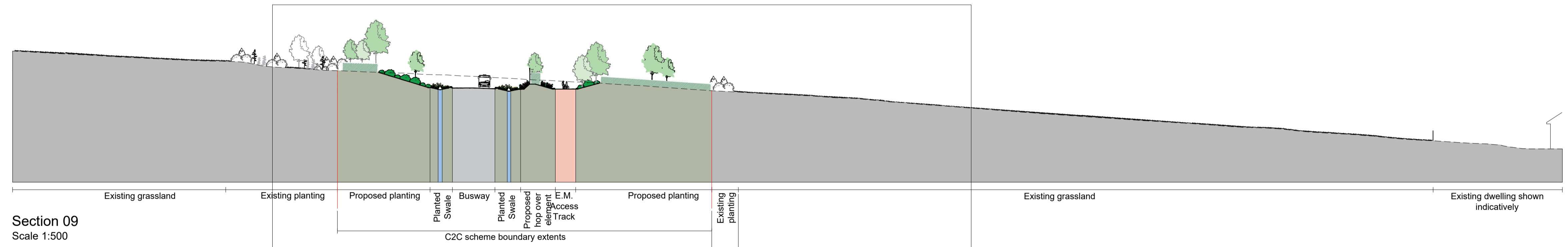
File: s2\_11k\_WSPGROUP\_CAMCENTRAL\_DATA\PROJECTS\70086660\DRAWINGS\DEEMED PLANNING DRAWINGS - PROPOSED SITE SECTIONS\70086660-WSP-HGN-XX-DR-HW-002020.PLDWG, created on 01 September 2023 12:54:12, by Hassan Bameh, Ushas



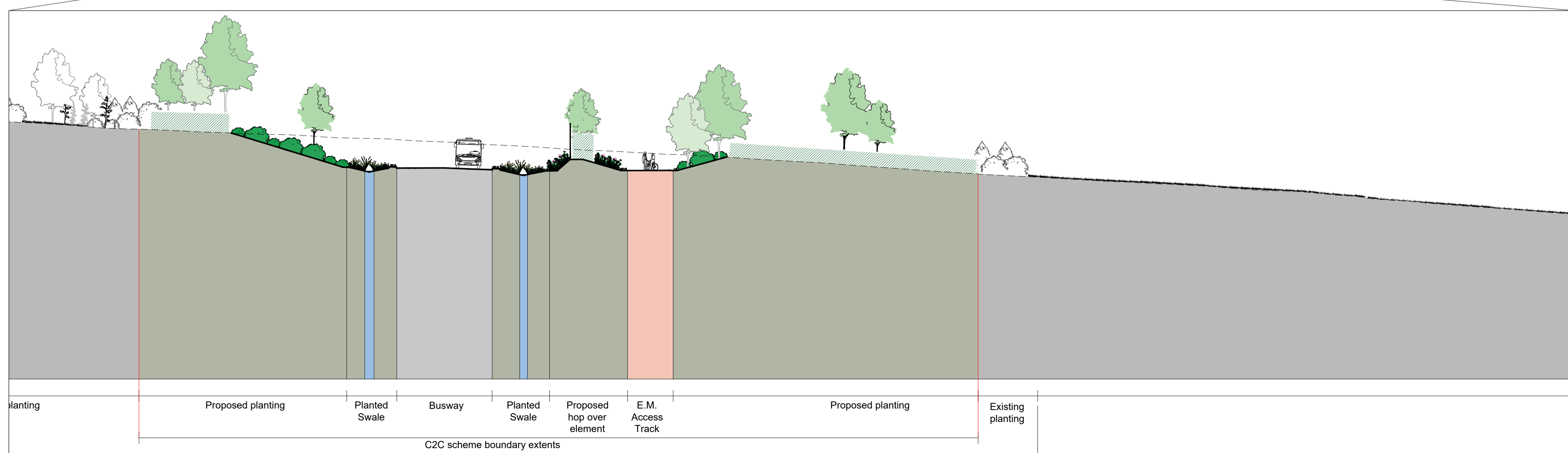
Section 08  
Scale 1:500



Section 08 Inset  
Scale 1:250



Section 09  
Scale 1:500



Section 09 Inset  
Scale 1:250

**CAMBOURNE TO CAMBRIDGE ORDER**

- Notes:**
- This drawing must be printed in colour.
  - All design information shown is outline/indicative and was produced to demonstrate the feasibility of the route alignment for a TWAQ application. The designs shall be developed further during the detailed design stage.
  - The drawing shall only be used for the intended purpose it has been issued for which is for outline/illustrative design for a TWAQ application and to describe the development that is the subject of the request for deemed planning permission.
  - The preliminary 2D layout has been developed based on the OS Mastermap Topography Layer or Topographical surveys where available. The outline design may be subject to change during the subsequent design stages as more detailed topographical survey data becomes available.
  - The preliminary 3D aspects of the design have been developed based on Topographical survey data where available. The Environment Agency LIDAR Composite DTM 2m (2020) licensed under the Open Government Licence v3.0 has been used to fill any gaps in the Topographical survey data.
  - Public transport stop locations and waiting areas are indicative and may be subject to change.
  - The designs for street lighting, fencing, vehicle restraint systems and other features will be developed in the subsequent design stage.
  - All linear dimensions shown on plan are in metres unless otherwise indicated, and measurements must not be scaled from the drawing.
  - The existing and proposed landscaping features shown on the sections are indicative.
  - For Proposed Site Deemed Planning Drawings refer to drawing numbers 70086660-WSP-HGN-XX-DR-HW-002000-002017 for further details.
  - For Existing Site Deemed Planning Drawings refer to drawing numbers 70086660-WSP-GEN-XX-DR-HW-001000-001017 for further details.
  - For Existing Site Sections Deemed Planning Drawings refer to drawing numbers 70086660-WSP-GEN-XX-DR-HW-001018-001023 for further details.

**Key:**

	C2C Scheme Boundary
	Proposed Works on Plan View
	Existing Ground Surface Level on Section View
	Proposed Ground Surface Level on Section View

REV	DATE	BY	DESCRIPTION	CHK	APP
P03	29/08/2023	VR	FOR PLANNING	BN	BN
P02	26/05/2023	JS	FOR PLANNING	BN	BN
P01	08/03/2023	JS	FIRST ISSUE	BN	BN

DRAWING STATUS: **S2 - FOR INFORMATION**

62-64 Hills Road, Cambridge, CB2 1LA, UK  
T+ 44 (0) 1223 558 050, F+ 44 (0) 1223 558 051  
wsp.com

CLIENT: **GREATER CAMBRIDGE PARTNERSHIP**

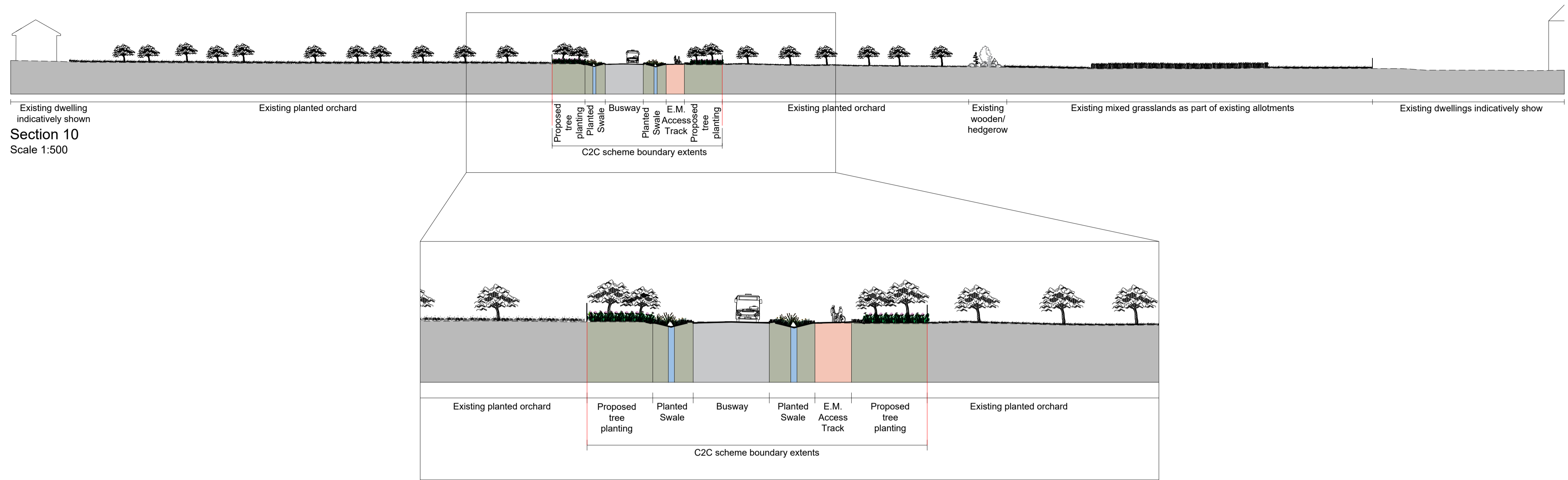
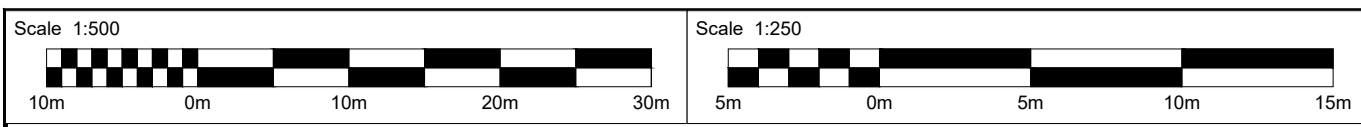
APPLICANT: **CAMBRIDGESHIRE COUNTY COUNCIL**

SITE/PROJECT: **C2C SCHEME**

TITLE: **DEEMED PLANNING DRAWINGS PROPOSED SITE SECTIONS (SHEET 3 OF 5)**

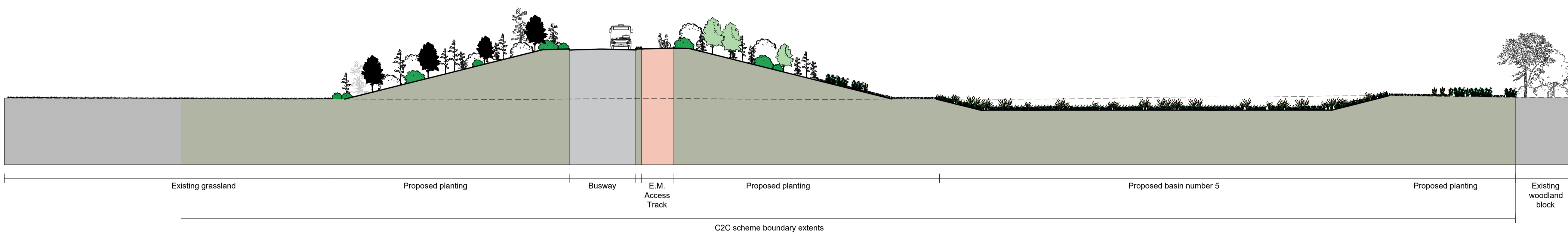
SCALE @ A1:	CHECKED:	APPROVED:	
1:250 & 1:500	BN	BN	
PROJECT NO:	DESIGNED:	DRAWN:	DATE:
70086660	JS	JS	August 23
DRAWING NO:	REV:		
70086660-WSP-HGN-XX-DR-HW-002021	P03		

File: s:\uk\WSP\GROUP\_C\CENTRAL\_DATA\PROJECTS\70086660\WSP\HW HIGHWAYS\03 DRAWINGS\DRAWINGS\DEEMED PLANNING DRAWINGS - PROPOSED SITE SECTIONS\70086660-WSP-HGN-XX-DR-HW-002021-002023 P03.DWG, printed on 01 September 2023 12:57:18, by Hassan Bameh, Ughent

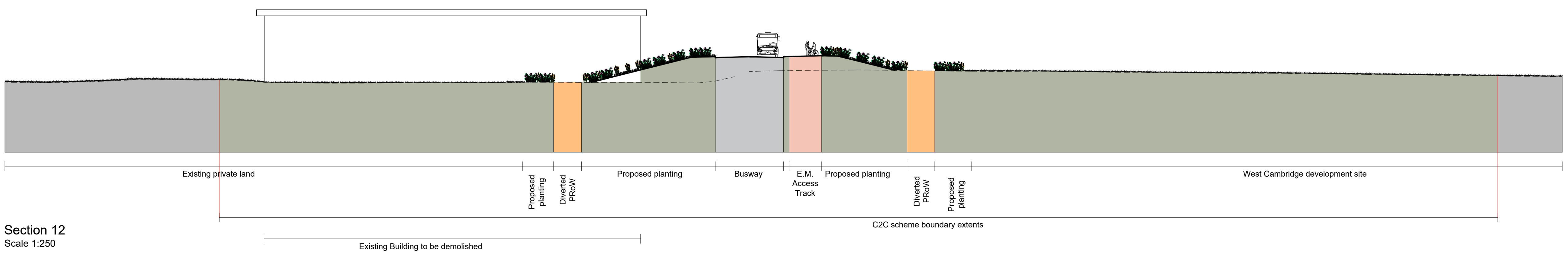


Section 10  
Scale 1:500

Section 10 Inset  
Scale 1:250



Section 11  
Scale 1:250



Section 12  
Scale 1:250

**CAMBOURNE TO CAMBRIDGE ORDER**

- Notes:**
- This drawing must be printed in colour.
  - All design information shown is outline/indicative and was produced to demonstrate the feasibility of the route alignment for a TWAO application. The designs shall be developed further during the detailed design stage.
  - The drawing shall only be used for the intended purpose it has been issued for which is for outline/illustrative design for a TWAO application and to describe the development that is the subject of the request for deemed planning permission.
  - The preliminary 2D layout has been developed based on the OS Mastermap Topography Layer or Topographical surveys where available. The outline design may be subject to change during the subsequent design stages as more detailed topographical survey data becomes available.
  - The preliminary 3D aspects of the design have been developed based on Topographical survey data where available. The Environment Agency LIDAR Composite DTM 2m (2020) licensed under the Open Government Licence v3.0 has been used to fill any gaps in the Topographical survey data.
  - Public transport stop locations and waiting areas are indicative and may be subject to change.
  - The designs for street lighting, fencing, vehicle restraint systems and other features will be developed in the subsequent design stage.
  - All linear dimensions shown on plan are in metres unless otherwise indicated, and measurements must not be scaled from the drawing.
  - The existing and proposed landscaping features shown on the sections are indicative.
  - For Proposed Site Deemed Planning Drawings refer to drawing numbers 70086660-WSP-HGN-XX-DR-HW-002000-002017 for further details.
  - For Existing Site Deemed Planning Drawings refer to drawing numbers 70086660-WSP-GEN-XX-DR-HW-001000-001017 for further details.
  - For Existing Site Sections Deemed Planning Drawings refer to drawing numbers 70086660-WSP-GEN-XX-DR-HW-001018-001023 for further details.

- Key:**
- C2C Scheme Boundary
  - Proposed Works on Plan View
  - Existing Ground Surface Level on Section View
  - Proposed Ground Surface Level on Section View

PO3	29/08/2023	VR	FOR PLANNING	BN	BN
PO2	26/05/2023	JS	FOR PLANNING	BN	BN
PO1	08/03/2023	JS	FIRST ISSUE	BN	BN
REV	DATE	BY	DESCRIPTION	CHK	APP

DRAWING STATUS: **S2 - FOR INFORMATION**

62-64 Hills Road, Cambridge, CB2 1LA, UK  
T+ 44 (0) 1223 558 050, F+ 44 (0) 1223 558 051  
wsp.com

CLIENT: **GREATER CAMBRIDGE PARTNERSHIP**

APPLICANT: **CAMBRIDGESHIRE COUNTY COUNCIL**

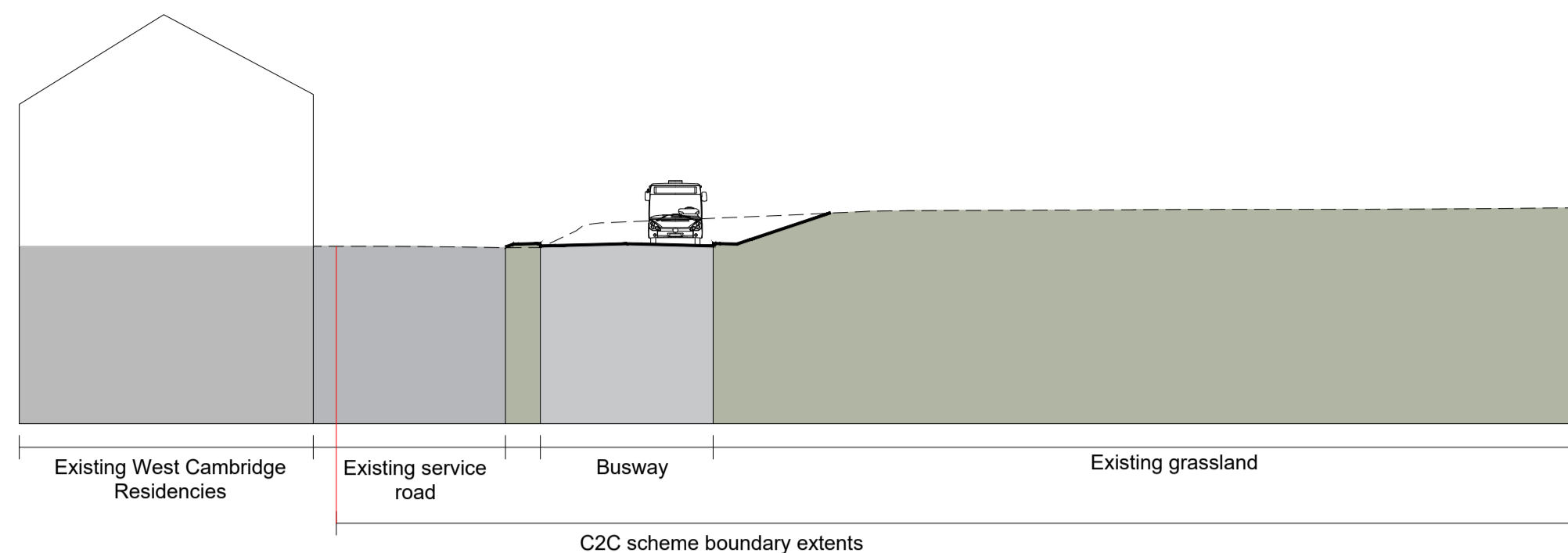
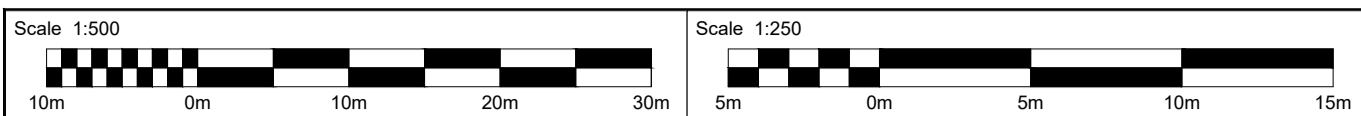
SITE/PROJECT: **C2C SCHEME**

TITLE: **DEEMED PLANNING DRAWINGS PROPOSED SITE SECTIONS (SHEET 4 OF 5)**

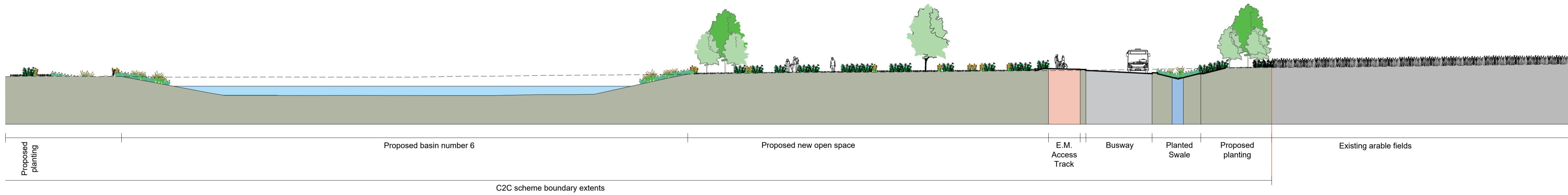
SCALE @ A1: 1:250 & 1:500	CHECKED: BN	APPROVED: BN
PROJECT NO: 70086660	DESIGNED: JS	DRAWN: JS
		DATE: August 23

DRAWING NO: **70086660-WSP-HGN-XX-DR-HW-002022** REV: **P03**

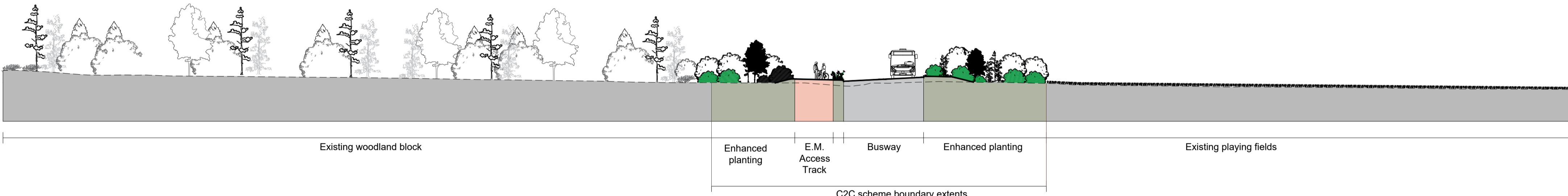
File: s:\uk\wsp\group\camcentral\_data\project\70086660\C2C\_TWAO\_STAGE03\WPH\HW\HIGHWAYS\03\_DRAWINGS\DRAWINGS\DEEMED PLANNING DRAWINGS - PROPOSED SITE SECTIONS\70086660-WSP-HGN-XX-DR-HW-002022\_P03.DWG, printed on 01 September 2023 13:00:30, by Hassan Bameh, Uthman



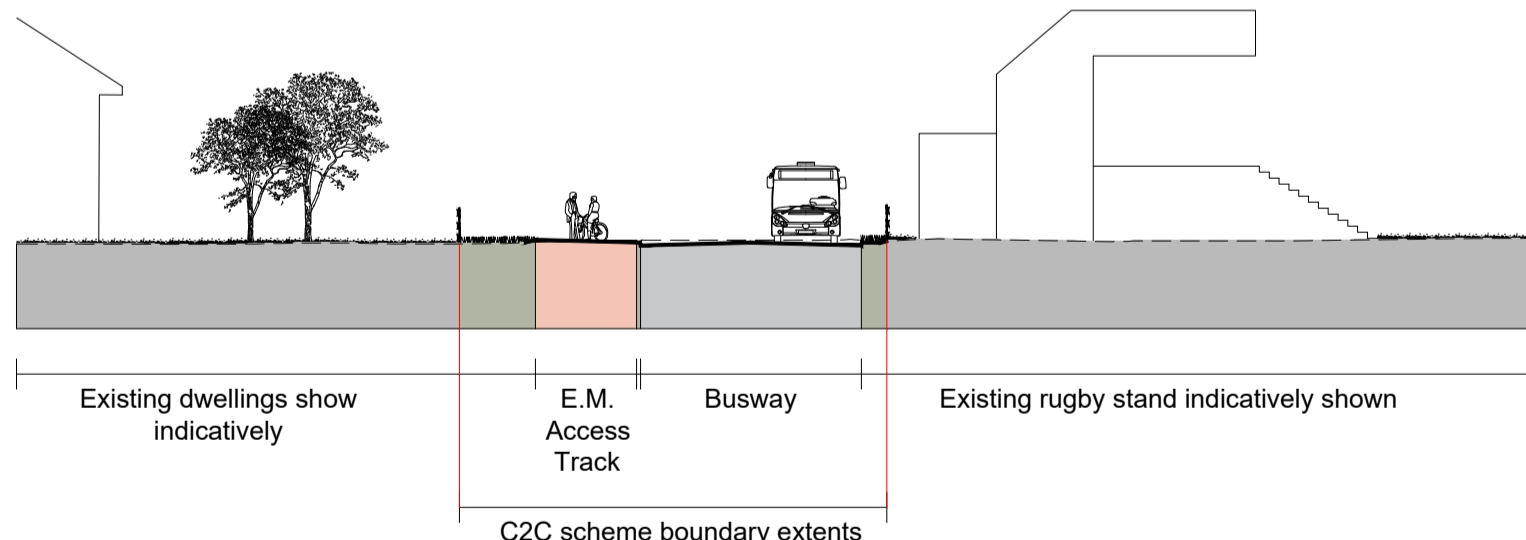
Section 13  
Scale 1:250



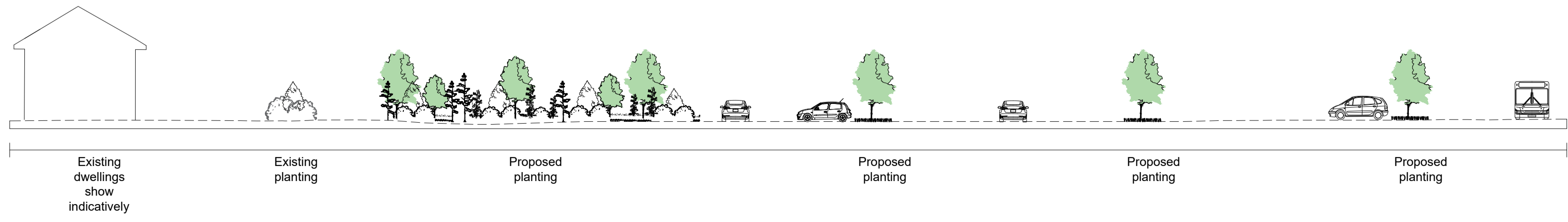
Section 14  
Scale 1:250



Section 15  
Scale 1:250



Section 17  
Scale 1:250



Section 18  
Scale 1:250

**CAMBOURNE TO CAMBRIDGE ORDER**

- Notes:**
1. This drawing must be printed in colour.
  2. All design information shown is outline/indicative and was produced to demonstrate the feasibility of the route alignment for a TWA0 application. The designs shall be developed further during the detailed design stage.
  3. The drawing shall only be used for the intended purpose it has been issued for which is for outline/illustrative design for a TWA0 application and to describe the development that is the subject of the request for deemed planning permission.
  4. The preliminary 2D layout has been developed based on the OS Mastermap Topography Layer or Topographical surveys where available. The outline design may be subject to change during the subsequent design stages as more detailed topographical survey data becomes available.
  5. The preliminary 3D aspects of the design have been developed based on Topographical survey data where available. The Environment Agency LiDAR Composite DTM 2m (2020) licensed under the Open Government Licence v3.0 has been used to fill any gaps in the Topographical survey data.
  6. Public transport stop locations and waiting areas are indicative and may be subject to change.
  7. The designs for street lighting, fencing, vehicle restraint systems and other features will be developed in the subsequent design stage.
  8. All linear dimensions shown on plan are in metres unless otherwise indicated, and measurements must not be scaled from the drawing.
  9. The existing and proposed landscaping features shown on the sections are indicative.
  10. For Proposed Site Deemed Planning Drawings refer to drawing numbers 70086660-WSP-HGN-XX-DR-HW-002000-002017 for further details.
  11. For Existing Site Deemed Planning Drawings refer to drawing numbers 70086660-WSP-GEN-XX-DR-HW-001000-001017 for further details.
  12. For Existing Site Sections Deemed Planning Drawings refer to drawing numbers 70086660-WSP-GEN-XX-DR-HW-001018-001023 for further details.

- Key:**
- C2C Scheme Boundary
  - Proposed Works on Plan View
  - Existing Ground Surface Level on Section View
  - Proposed Ground Surface Level on Section View

P03	29/08/2023	VR	FOR PLANNING	BN	BN
P02	26/05/2023	JS	FOR PLANNING	BN	BN
P01	08/03/2023	JS	FIRST ISSUE	BN	BN
REV	DATE	BY	DESCRIPTION	CHK	APP

DRAWING STATUS: **S2 - FOR INFORMATION**

62-64 Hills Road, Cambridge, CB2 1LA, UK  
T+ 44 (0) 1223 558 050, F+ 44 (0) 1223 558 051  
wsp.com

CLIENT: **GREATER CAMBRIDGE PARTNERSHIP**

APPLICANT: **CAMBRIDGESHIRE COUNTY COUNCIL**

SITE/PROJECT: **C2C SCHEME**

TITLE: **DEEMED PLANNING DRAWINGS PROPOSED SITE SECTIONS (SHEET 5 OF 5)**

SCALE @ A1: 1:250 & 1:500	CHECKED: BN	APPROVED: BN
PROJECT NO: 70086660	DESIGNED: JS	DATE: August 23

DRAWING NO: **70086660-WSP-HGN-XX-DR-HW-002023** REV: **P03**

File: area 1118 WSPGROUP\_CAMCENTRAL\_DATA\PROJECTS\70086660\HIGHWAYS\03\_DRAWINGS\DRAWINGS\DEEMED PLANNING DRAWINGS - PROPOSED SITE SECTIONS\70086660-WSP-HGN-XX-DR-HW-002023\_P03.DWG, printed on 01 September 2023 11:04:47 by Hassan Ramach, Uthman