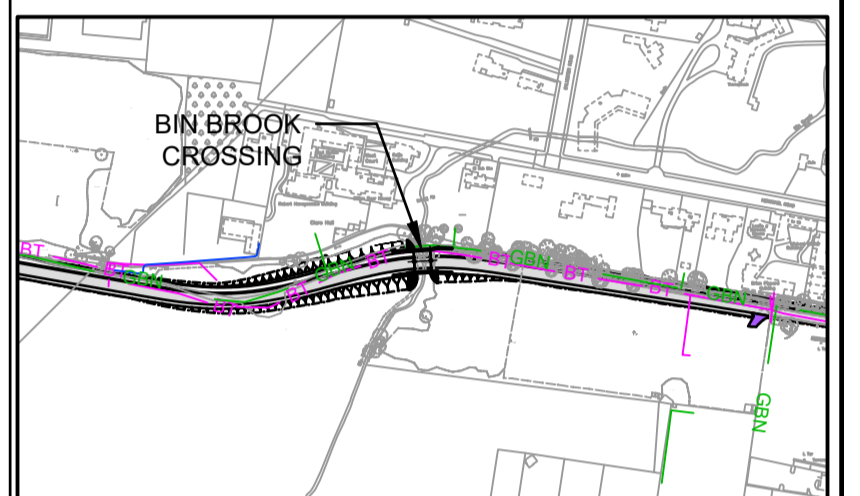
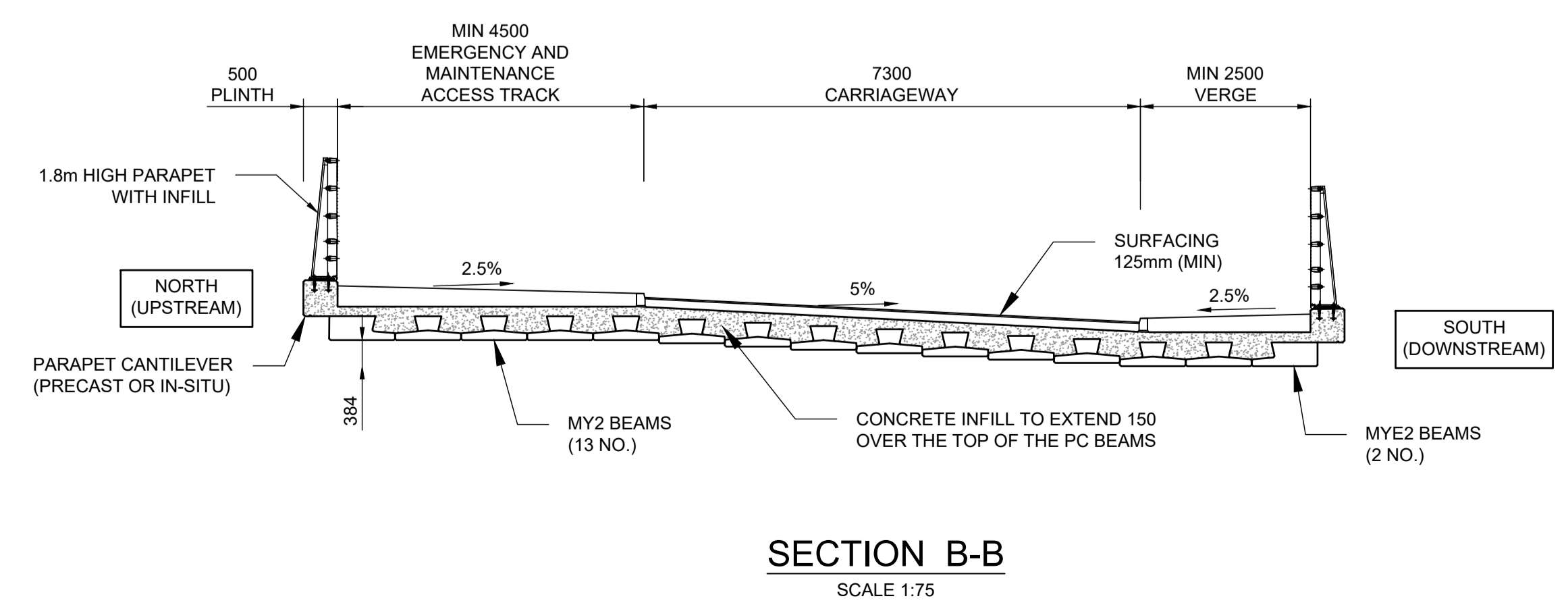
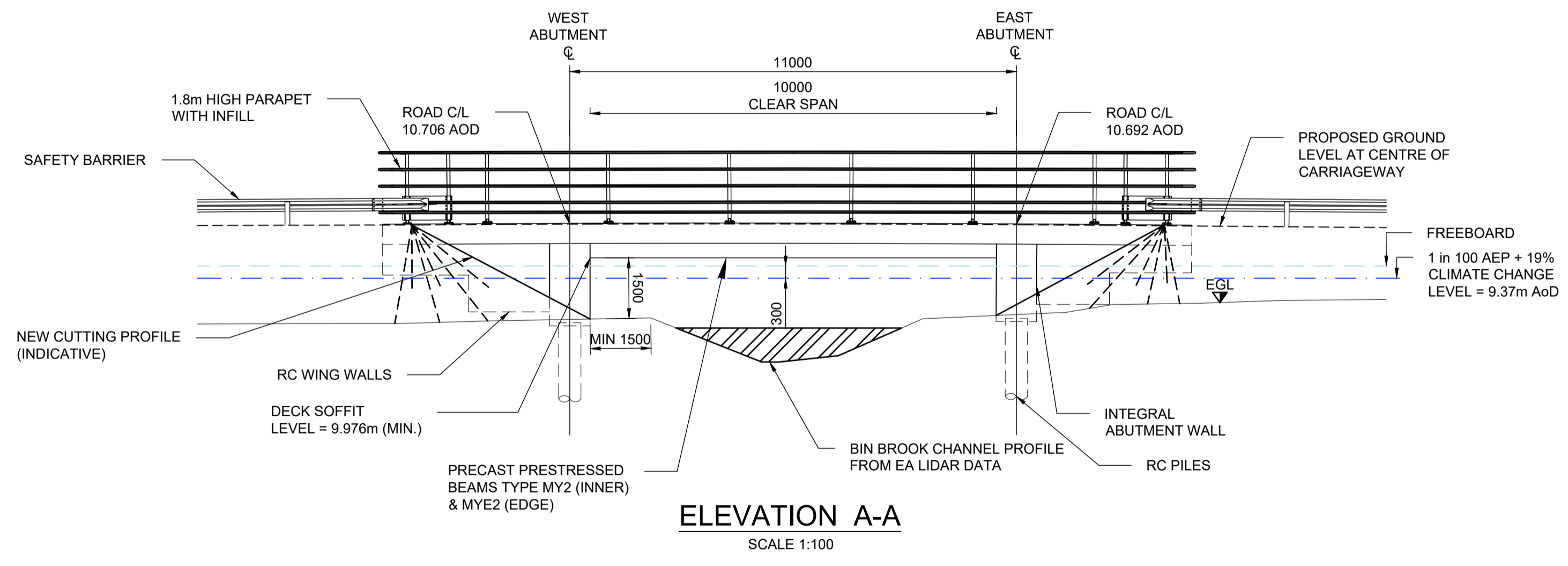
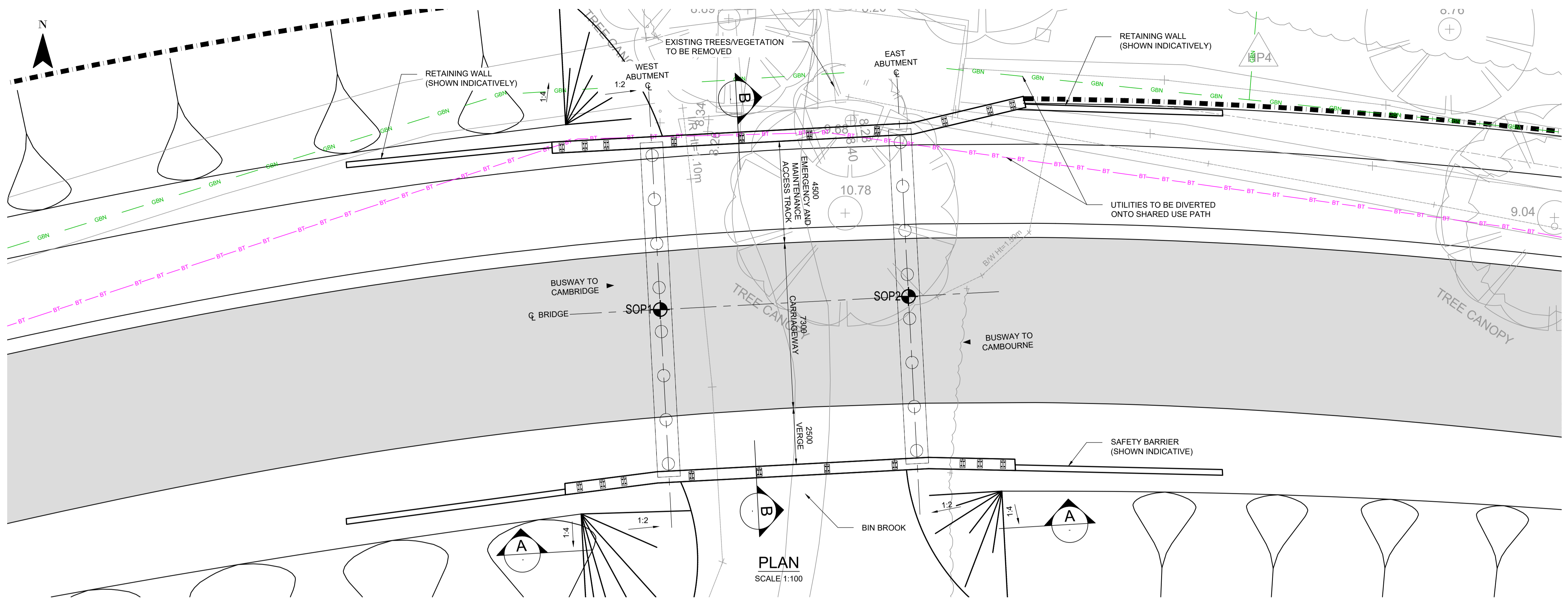


CAMBOURNE TO CAMBRIDGE ORDER

- NOTES:**
- This drawing illustrates the outline design and is to be read in conjunction with all relevant project drawings and documents, including the technical note, document reference: 70086660-WSP-SBR-XX-RP-CB-00002. Details shown are indicative only and is subject to change during the subsequent design stages.
 - Do not scale from this drawing, use only values of stated dimensions.
 - For geometric details of the proposed Busway, refer to relevant road plan and profile drawings, reference: 70086660-WSP-HGN-XX-DR-HW-00010001-001018
 - Foundations shown as indicative only, type and size of foundations to be developed during the preliminary / detailed design stage and will be subject to geotechnical design report.



LOCATION PLAN
SCALE 1:5000



SETTING OUT CO-ORDINATES			
SOP REF	EASTING (m)	NORTHING (m)	
SOP1	543595.3739	258292.0697	
SOP2	543606.3586	258292.6497	

PO2	19/05/2023	AH	FOR PLANNING	AH	PC
PO1	21/12/2022	EL	FIRST ISSUE	AH	PC
REV	DATE	BY	DESCRIPTION	CHK	APP

DRAWING STATUS:
S2 - FOR INFORMATION

62-64 Hills Road, Cambridge, CB2 1LA, UK
T+ 44 (0) 1223 558 050, F+ 44 (0) 1223 558 051
wsp.com

CLIENT: GREATER CAMBRIDGE PARTNERSHIP

APPLICANT: CAMBRIDGESHIRE COUNTY COUNCIL

SITE/PROJECT: C2C SCHEME

TITLE: BIN BROOK BRIDGE GENERAL ARRANGEMENT DRAWING

SCALE @ AT:	CHECKED:	APPROVED:	
VARIABLES	AH	PC	
PROJECT NO:	DESIGNED:	DRAWN:	DATE:
70086660	AH	AH	May 23
DRAWING NO:	REV:		
70086660-WSP-SBR-XX-DR-BR-0004	P02		

Mapping reproduced by permission of Ordnance Survey on behalf of HMSO.
© Crown copyright and database rights 2021 Ordnance Survey 100023205.

File name: I:\UK\WSP\GROUP\COM\CENTRAL DATA\PROJECTS\70086660\WSP-SBR-XX-DR-BR-0004.DWG, printed on 03 August 2023 11:55:10, by Newman, Ben

