


REPORT N° 70012014-2016-04

# A1307 HAVERHILL TO CAMBRIDGE

PREFERRED OPTIONS REPORT  
APPENDICES

FEBRUARY 2017

# APPENDIX D



\\SER02012\UK.WSPGROUP.COM\PROJECTS\70012014 - HAVERHILL CORRIDOR\E MODELS AND DRAWINGS\DEVELOPMENT\AUTOCAD\GA GENERAL ARRANGEMENT\2014-GA-CH-RB-01-07.DWG 07/02/2017 09:20:16 McClelland, Drew

Reproduced from the Ordnance Survey map with the permission of the Controller of Her Majesty's Stationery Office. Licence no. 100048795. Crown copyright reserved.

REV	DATE	BY	DESCRIPTION	CHK	APD
A	14/11/2016	ACC	FIRST ISSUE	AKM	
DRAWING STATUS: FOR INFORMATION ONLY					

**WSP** | **PARSONS BRINCKERHOFF**

Newnham House, Cambridge Business Park, Cambridge CB4 0WZ  
 Tel: +44 (0)1223 436 600 Fax: +44 (0)1223 436 601  
 www.wspgroup.com www.pbworld.com

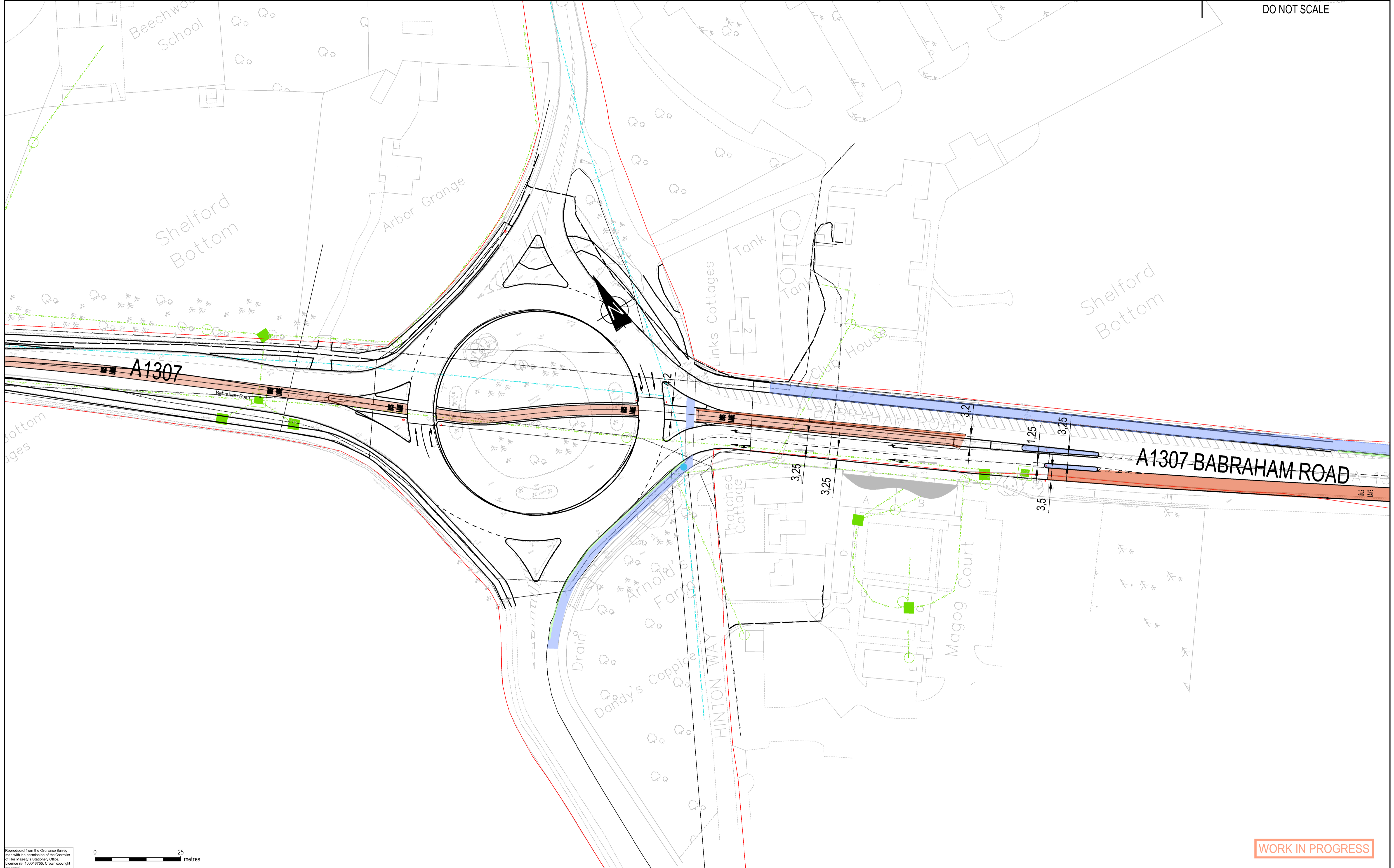
CLIENT: Cambridgeshire County Council

ARCHITECT:

PROJECT: A1307 HAVERHILL TO CAMBRIDGE CORRIDOR STUDY SUSTAINABLE TRANSPORT IMPROVEMENTS

TITLE: PROPOSED IMPROVEMENTS CHERRY HINTON ROAD ROUNDABOUT OPTION 2 SHEET 1 OF 7

SCALE @ A1:	NTS	CHECKED:	AKM	APPROVED:	
CAD FILE:	2014-GA-CH-RB-01-07.DWG	DESIGN-DRAWN:	ACC	DATE:	December 16
PROJECT No:	70012014	DRAWING No:	2014-GA-CH-RB-01	REV:	A
© WSP Group Ltd					



\\SER02012\UK.WSPGROUP.COM\PROJECTS\70012014 - HAVERHILL CORRIDOR\VE MODELS AND DRAWINGS\DEVELOPMENT\AUTOCAD\GA GENERAL ARRANGEMENT\2014-GA-CH-RB-01-07.DWG 07/02/2017 09:22:24 McClelland, Drew

Reproduced from the Ordnance Survey map with the permission of the Controller of Her Majesty's Stationery Office. Licence no. 100048795. Crown copyright reserved.



WORK IN PROGRESS

LEGEND	
	HIGHWAY BOUNDARY
	BUS LANE
	FOOTWAY
	TREE TO BE REMOVED
	PUBLIC REALM PLANTING
	EXISTING VERGE
	PLANTING OR PARKING
	EXISTING FOOTWAY
	CARRIAGEWAY
	RAISED ACCESS JUNCTION
	RAISED BUS STOP CROSSING
	SHARED BUS AREA AT BUS STOP CROSSING
	BUS STOP CROSSING
	BUS SHELTER

REV	DATE	BY	DESCRIPTION	CHK	APP
A	14/11/2016	MW	FIRST ISSUE		

DRAWING STATUS: FOR INFORMATION ONLY

Newnham House, Cambridge Business Park, Cambridge CB4 0WZ  
 Tel: +44 (0)1223 436 600 Fax: +44 (0)1223 436 601  
 www.wspgroup.com www.pbworld.com

CLIENT: Cambridgeshire County Council

ARCHITECT:

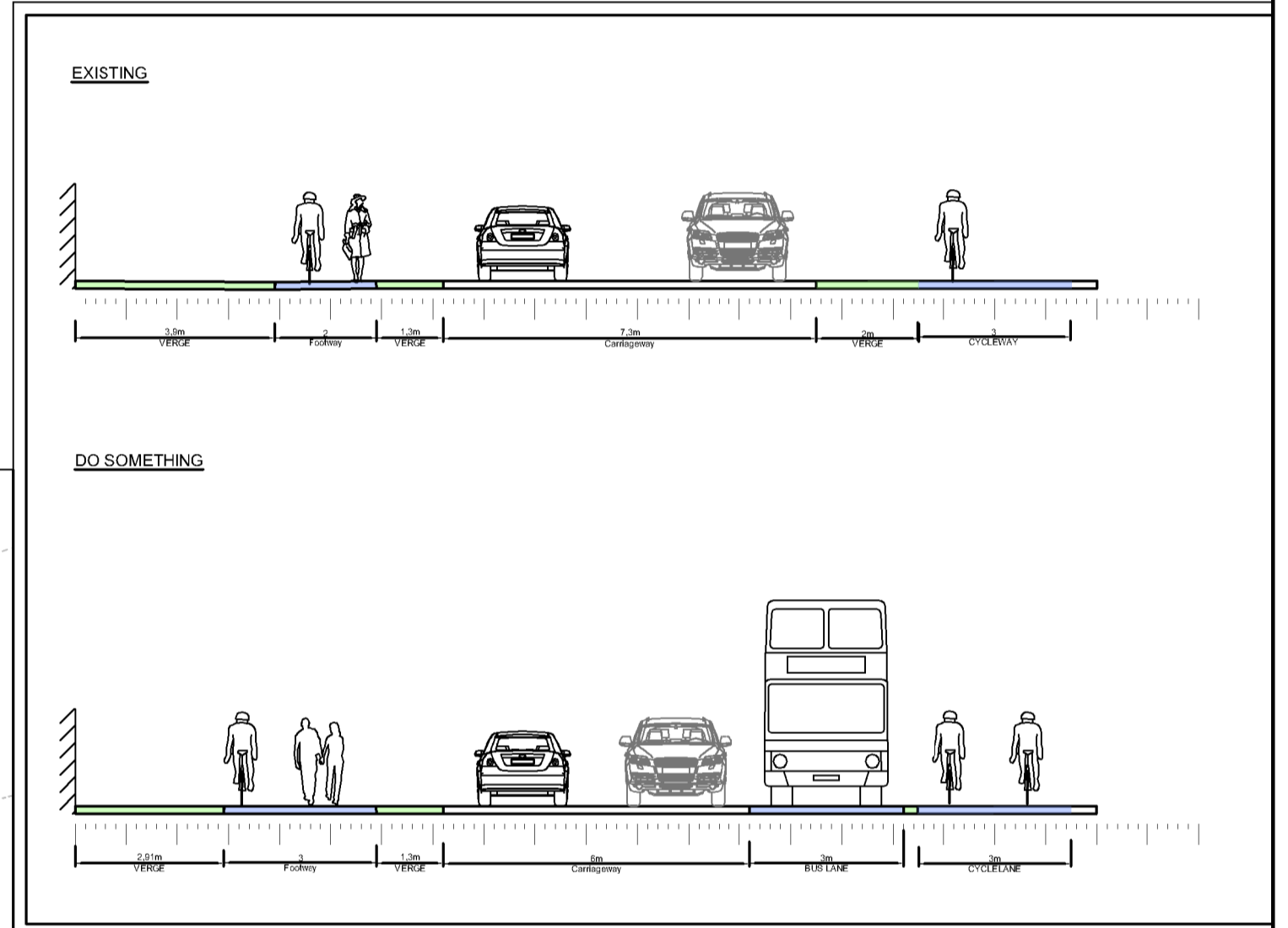
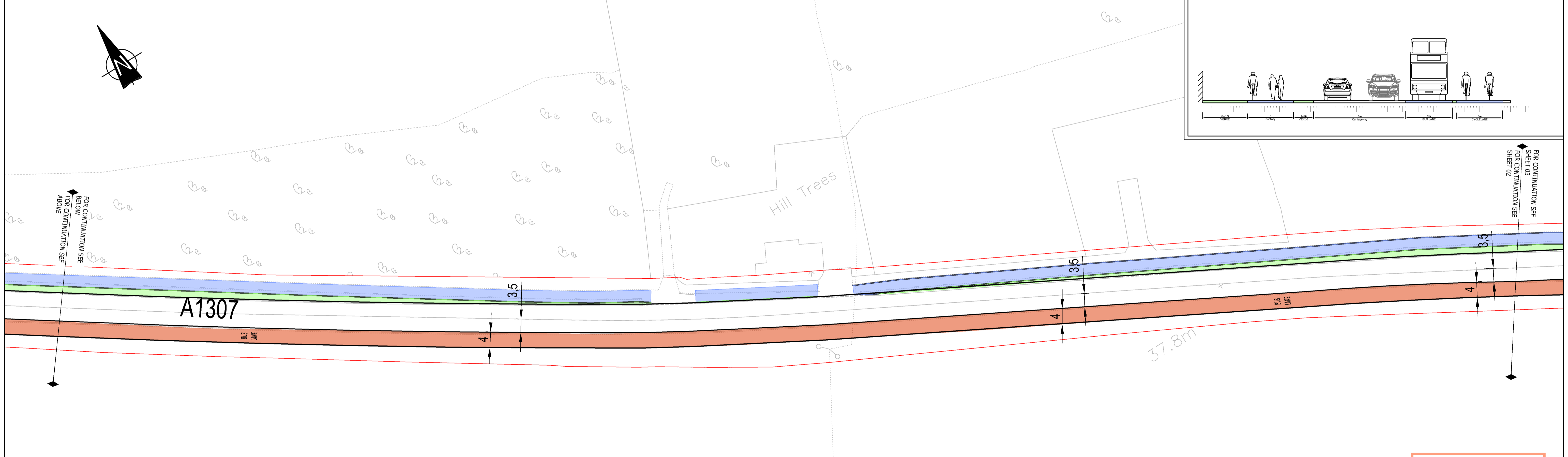
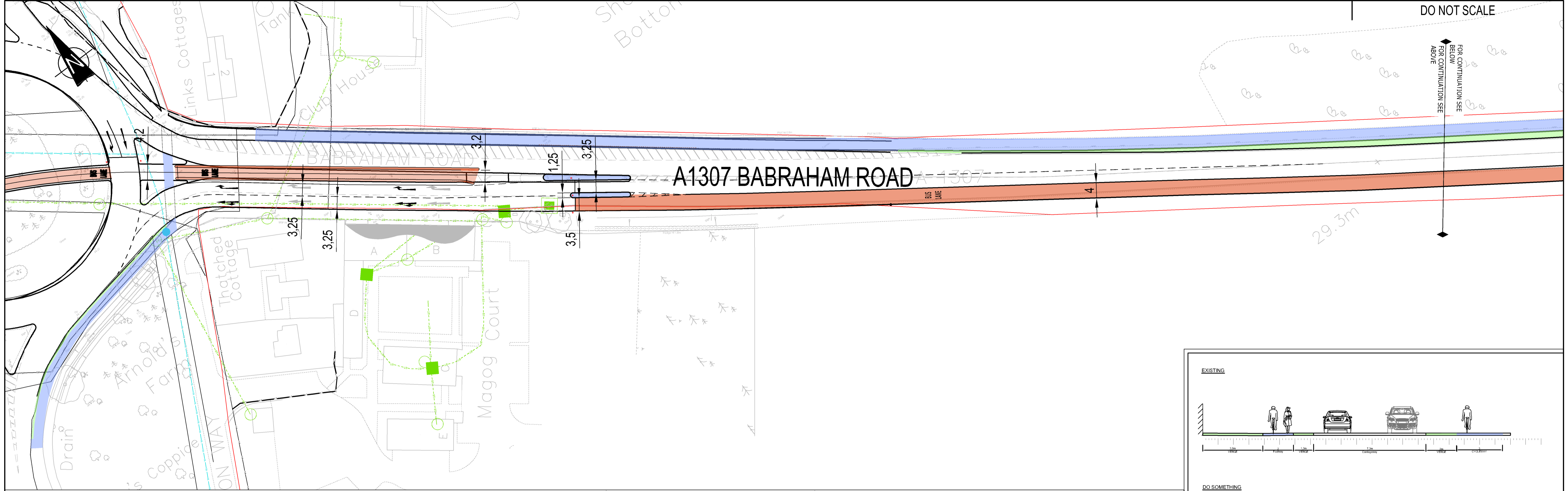
PROJECT: A1307 HAVERHILL TO CAMBRIDGE CORRIDOR STUDY SUSTAINABLE TRANSPORT IMPROVEMENTS

TITLE: PROPOSED IMPROVEMENTS CHERRY HINTON ROUNDABOUT OPTION 2 SHEET 2 OF 7

SCALE @ A1: 1:500	CHECKED: AKM	APPROVED:
CAD FILE: 2014-GA-CH-RB-01-07.DWG	DESIGN DRAWN: MW	DATE: December 16
PROJECT NO: 70012014	DRAWING NO: 2014-GA-CH-RB-02	REV: A

© WSP Group Ltd

DO NOT SCALE



0 25 metres

Reproduced from the Ordnance Survey map with the permission of the Controller of Her Majesty's Stationery Office. Licence no. 100048795. Crown copyright reserved.

LEGEND	
	HIGHWAY BOUNDARY
	BUS LANE
	FOOTWAY
	TREE TO BE REMOVED
	PUBLIC REALM PLANTING
	PLANTING OR PARKING
	EXISTING FOOTWAY
	CARRIAGEWAY
	RAISED ACCESS JUNCTION
	RAISED CROSSING
	SHARED BUS AREA AT BUS STOP/CROSSING
	BUS STOP/CROSSING
	BUS STOP/CROSSING
	BUS STOP/CROSSING
	BUS STOP/CROSSING
	BUS STOP/CROSSING
	BUS STOP/CROSSING
	BUS STOP/CROSSING
	BUS STOP/CROSSING

REV	DATE	BY	DESCRIPTION	CHK	APP
A	14/11/2016	MW	FIRST ISSUE		

DRAWING STATUS: FOR INFORMATION ONLY

**WSP** | **PARSONS BRINCKERHOFF**

Newnham House, Cambridge Business Park, Cambridge CB4 0WZ  
Tel: +44 (0)1223 436 600 Fax: +44 (0)1223 436 601  
www.wspgroup.com www.pbworld.com

CLIENT: **Cambridgeshire County Council**

ARCHITECT:

PROJECT: **A1307 HAVERHILL TO CAMBRIDGE CORRIDOR STUDY SUSTAINABLE TRANSPORT IMPROVEMENTS**

TITLE: **PROPOSED IMPROVEMENTS CHERRY HINTON ROUNDABOUT OPTION 2 SHEET 2 OF 7**

SCALE @ A1: 1:500

CHECKED: AKM

APPROVED:

CAD FILE: 2014-GA-CH-RB-01-07.DWG

DESIGN DRAWN: MW

DATE: December 16

PROJECT NO: 70012014

DRAWING NO: 2014-GA-CH-02

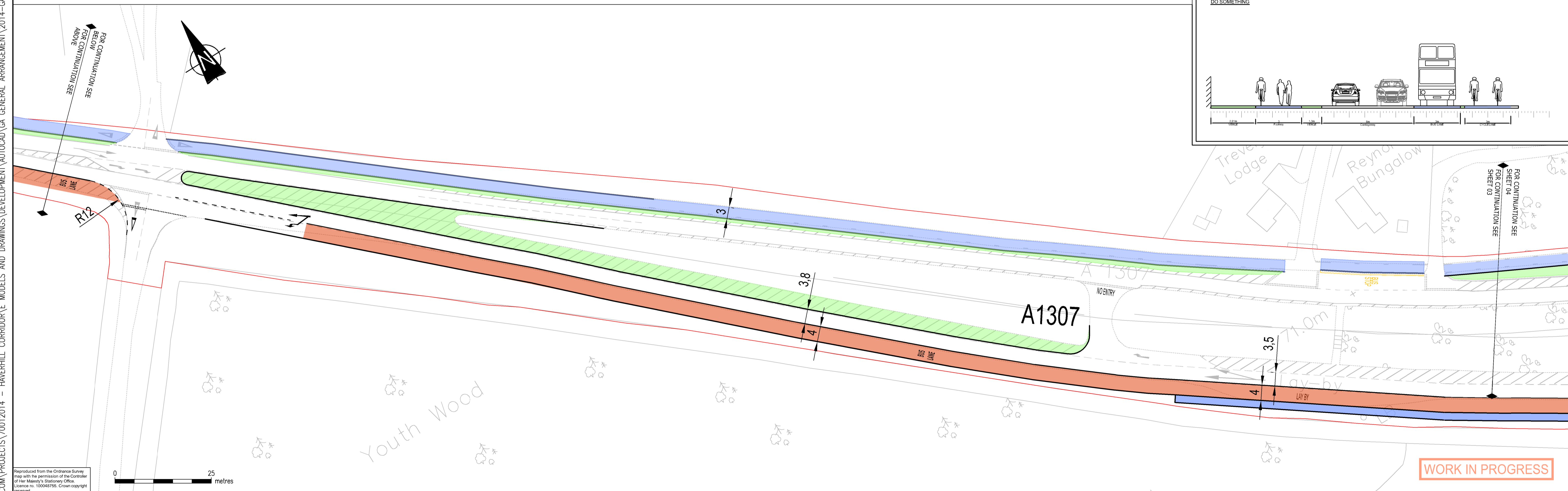
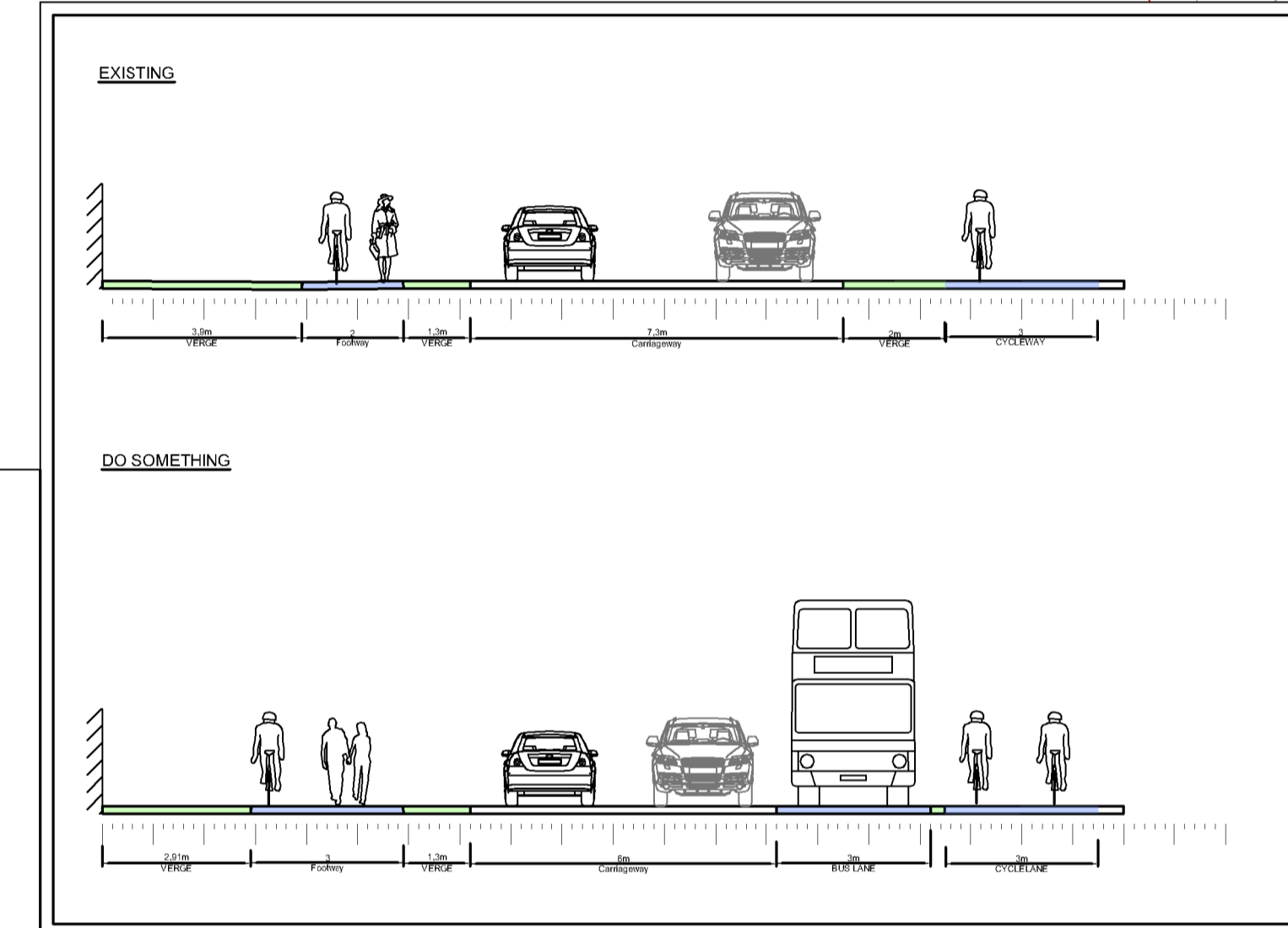

REV: A

© WSP Group Ltd

WORK IN PROGRESS

\\SER02012\UK.WSPGROUP.COM\PROJECTS\70012014 - HAVERHILL CORRIDOR\E MODELS AND DRAWINGS\DEVELOPMENT\AUTOCAD\GA GENERAL ARRANGEMENT\2014-GA-CH-RB-01-07.DWG 07/02/2017 09:24:21 McChichrist, Drew

DO NOT SCALE



Reproduced from the Ordnance Survey map with the permission of the Controller of Her Majesty's Stationery Office. Licence no. 100048795. Crown copyright reserved.

LEGEND	
	HIGHWAY BOUNDARY
	BUS LANE
	FOOTWAY
	TREE TO BE REMOVED
	PUBLIC REALM PLANTING
	EXISTING VERGE
	PLANTING OR PARKING
	EXISTING FOOTWAY
	CARRIAGEWAY
	RAISED ACCESS JUNCTION
	RAISED CROSSING
	SHARED BUS AREA AT BUS STOP/CROSSING
	BUS STOP/CROSSING
	BUS SHELTER

REV	DATE	BY	DESCRIPTION	CHK	APP
A	14/11/2016	MW	FIRST ISSUE		

DRAWING STATUS: FOR INFORMATION ONLY

**WSP** | **PARSONS BRINCKERHOFF**

Newnham House, Cambridge Business Park, Cambridge CB4 0WZ  
 Tel: +44 (0)1223 436 600 Fax: +44 (0)1223 436 601  
 www.wspgroup.com www.pbworld.com

CLIENT: **Cambridgeshire County Council**

ARCHITECT:

PROJECT: **A1307 HAVERHILL TO CAMBRIDGE CORRIDOR STUDY SUSTAINABLE TRANSPORT IMPROVEMENTS**

TITLE: **PROPOSED IMPROVEMENTS CHERRY HINTON ROUNDABOUT OPTION 2 SHEET 3 OF 7**

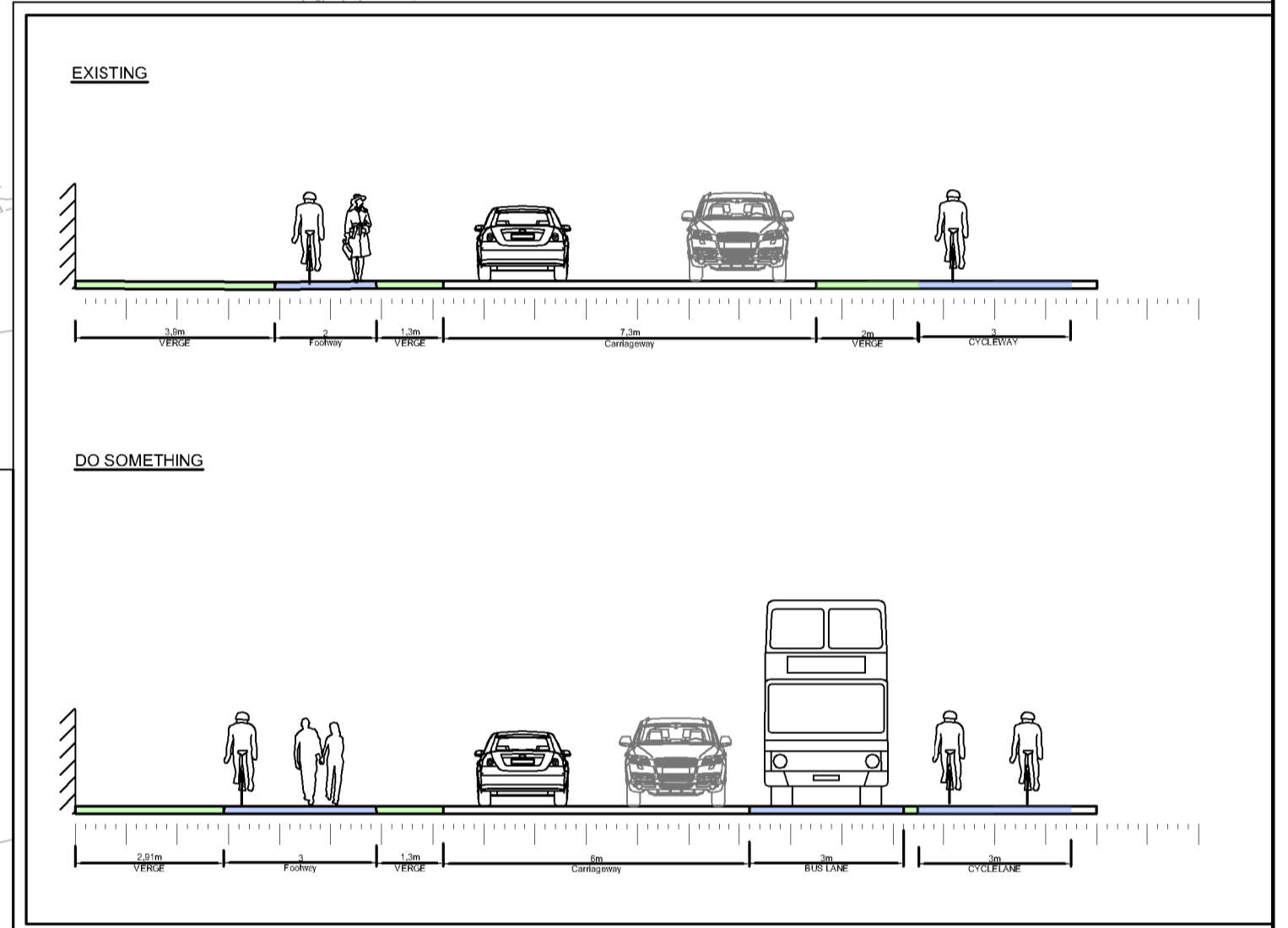
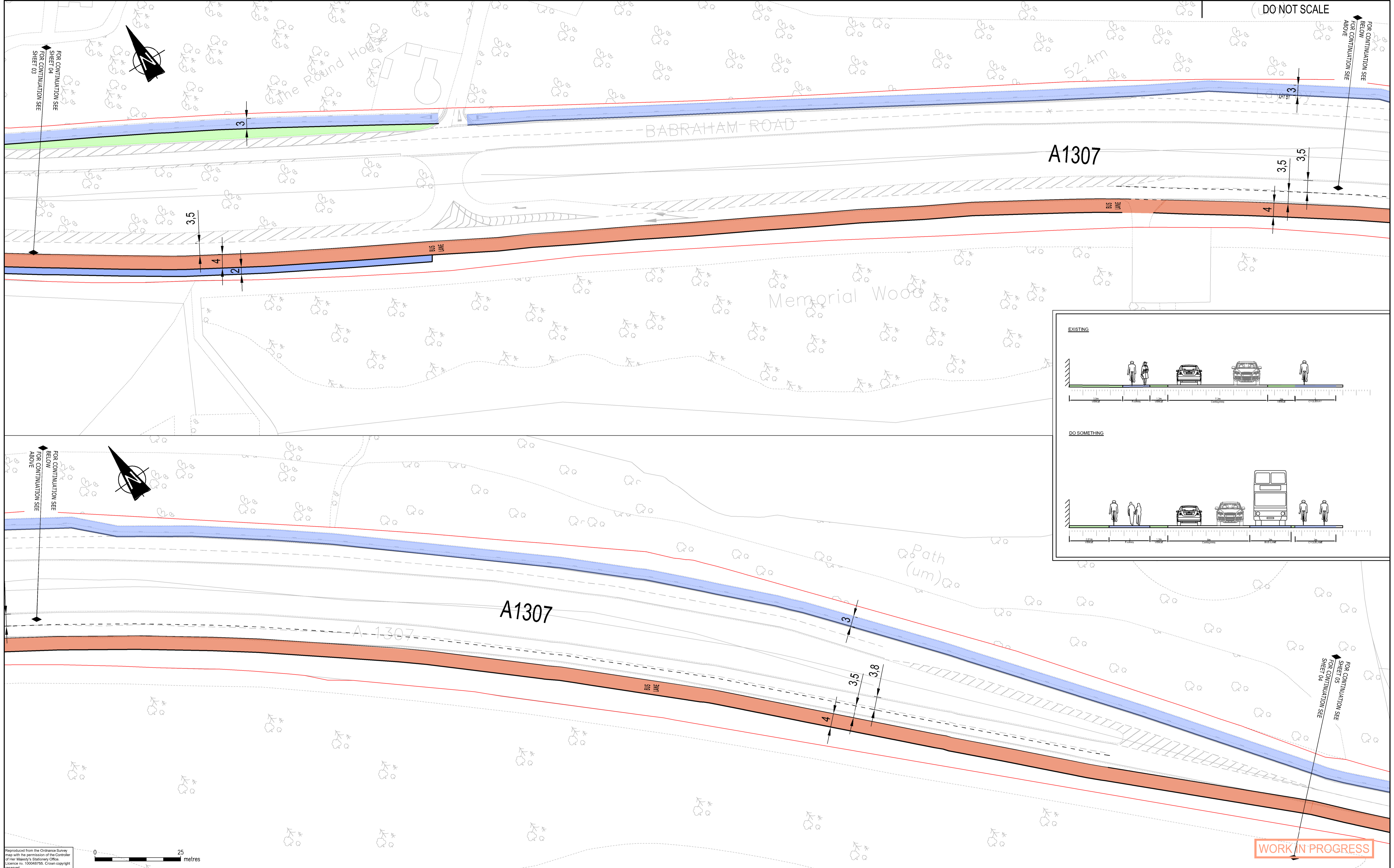
SCALE @ A1: 1:500	CHECKED: AKM	APPROVED:
CAD FILE: 2014-GA-CH-RB-01-07.DWG	DESIGN-DRAWN: MW	DATE: December 16
PROJECT NO: 70012014	DRAWING NO: 2014-GA-CH-03	REV: A

© WSP Group Ltd

WORK IN PROGRESS

\\SERV02012\UK.WSPGROUP.COM\PROJECTS\70012014 - HAVERHILL CORRIDOR\E MODELS AND DRAWINGS\DEVELOPMENT\AUTOCAD\GA GENERAL ARRANGEMENT\2014-GA-CH-RB-01-07.DWG 07/02/2017 09:28:15 McClelland, Drew

DO NOT SCALE



Reproduced from the Ordnance Survey map with the permission of the Controller of Her Majesty's Stationery Office. Licence no. 100048755. Crown copyright reserved.

0 25 metres

LEGEND	
	HIGHWAY BOUNDARY
	BUS LANE
	FOOTWAY
	TREE TO BE REMOVED
	PUBLIC REALM PLANTING
	EXISTING VERGE
	PLANTING OR PARKING
	EXISTING FOOTWAY
	CARRIAGEWAY
	RAISED ACCESS JUNCTION
	RAISED BUS STOP CROSSING
	SHARED BUS AREA AT BUS STOP CROSSING
	BUS STOP CROSSING
	BUS STOP CROSSING
	BUS STOP CROSSING
	BUS STOP CROSSING

REV	DATE	BY	DESCRIPTION	CHK	APP
A	14/11/2016	MM	FIRST ISSUE		

DRAWING STATUS: FOR INFORMATION ONLY

**WSP** | **PARSONS BRINCKERHOFF**

Newnham House, Cambridge Business Park, Cambridge CB4 0WZ  
 Tel: +44 (0)1223 436 600 Fax: +44 (0)1223 436 601  
 www.wspgroup.com www.pbworld.com

CLIENT: Cambridgeshire County Council

ARCHITECT:

PROJECT: A1307 HAVERHILL TO CAMBRIDGE CORRIDOR STUDY SUSTAINABLE TRANSPORT IMPROVEMENTS

TITLE: PROPOSED IMPROVEMENTS CHERRY HINTON ROUNDABOUT OPTION 2 SHEET 4 OF 7

SCALE @ A1: 1:500	CHECKED: AKM	APPROVED:
CAD FILE: 2014-GA-CH-RB-01-07.DWG	DESIGN-DRAWING: MW	DATE: December 16
PROJECT NO: 70012014	DRAWING NO: 2014-GA-CH-04	REV: A

© WSP Group Ltd

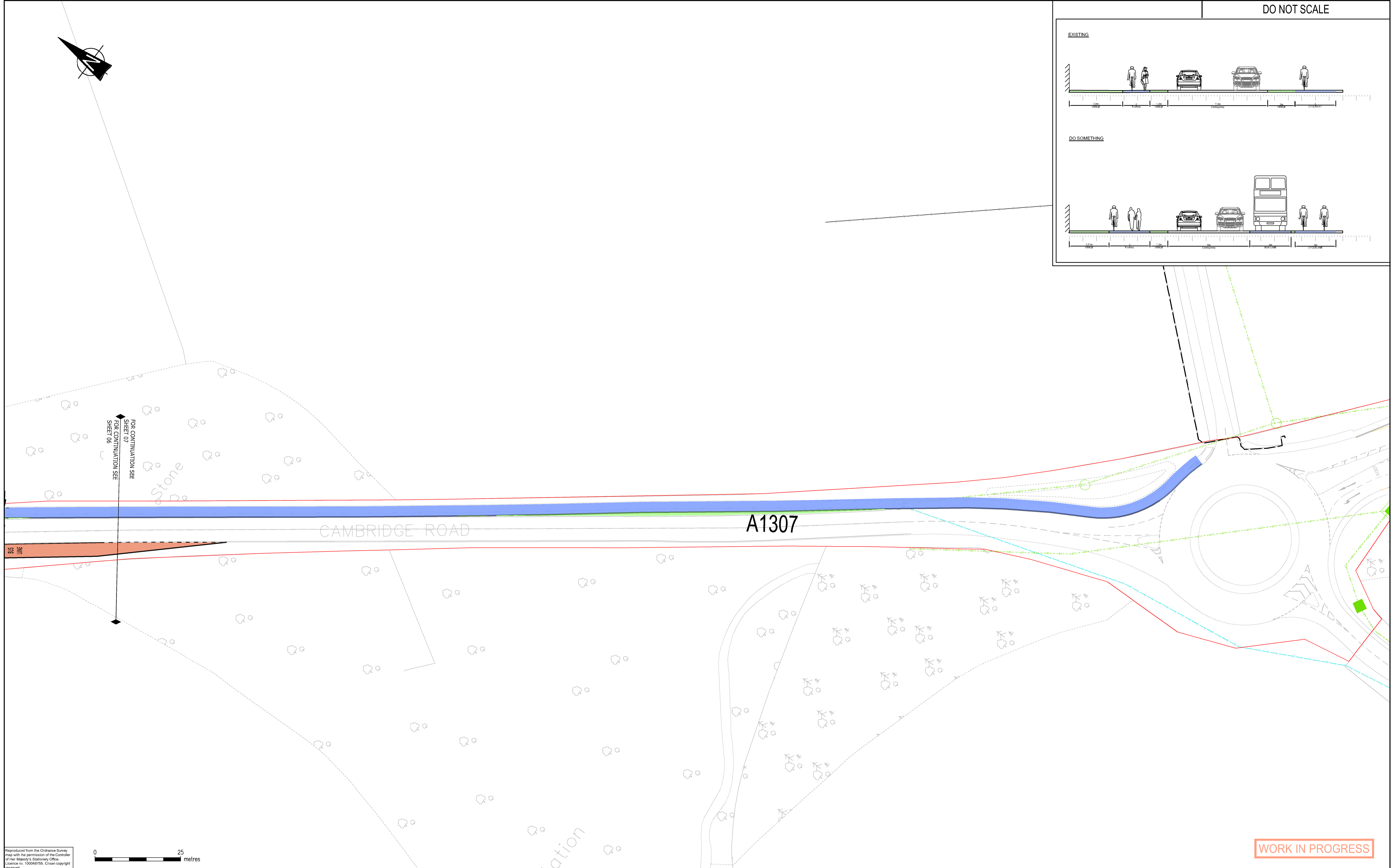
S:\SERVICES\UK\WSPGROUP\COM\PROJECTS\70012014 - HAVERHILL CORRIDOR\E MODELS AND DRAWINGS\DEVELOPMENT\AUTOCAD\GA GENERAL ARRANGEMENT\2014-GA-CH-RB-01-07.DWG 07/02/2017 09:30:38 McChirist, Drew







\\SER02012\UK.WSPGROUP.COM\PROJECTS\70012014 - HAVERHILL CORRIDOR\VE MODELS AND DRAWINGS\DEVELOPMENT\AUTOCAD\GA GENERAL ARRANGEMENT\2014-GA-CH-RB-01-07.DWG 07/02/2017 09:39:10 McClelland, Drew



Reproduced from the Ordnance Survey map with the permission of the Controller of Her Majesty's Stationery Office. Licence no. 100048755. Crown copyright reserved.

0 25 metres

WORK IN PROGRESS

LEGEND	
	HIGHWAY BOUNDARY
	BUS LANE
	FOOTWAY
	TREE TO BE REMOVED
	PUBLIC REALM PLANTING
	EXISTING VERGE
	PLANTING OR PARKING
	EXISTING FOOTWAY
	CARRIAGEWAY
	RAISED ACCESS JUNCTION
	RAISED BUS STOP CROSSING
	SHARED BUS AREA AT BUS STOP CROSSING
	BUS STOP CROSSING
	BUS STOP CROSSING
	BUS SHELTER

REV	DATE	BY	DESCRIPTION	CHK	APP
A	14/11/2016	MW	FIRST ISSUE	AKM	

DRAWING STATUS: FOR INFORMATION ONLY

**WSP** | **PARSONS BRINCKERHOFF**

Newnham House, Cambridge Business Park, Cambridge CB4 0WZ  
 Tel: +44 (0)1223 436 600 Fax: +44 (0)1223 436 601  
 www.wspgroup.com www.pbworld.com


CLIENT: Cambridgeshire County Council

ARCHITECT:

PROJECT: A1307 HAVERHILL TO CAMBRIDGE CORRIDOR STUDY SUSTAINABLE TRANSPORT IMPROVEMENTS

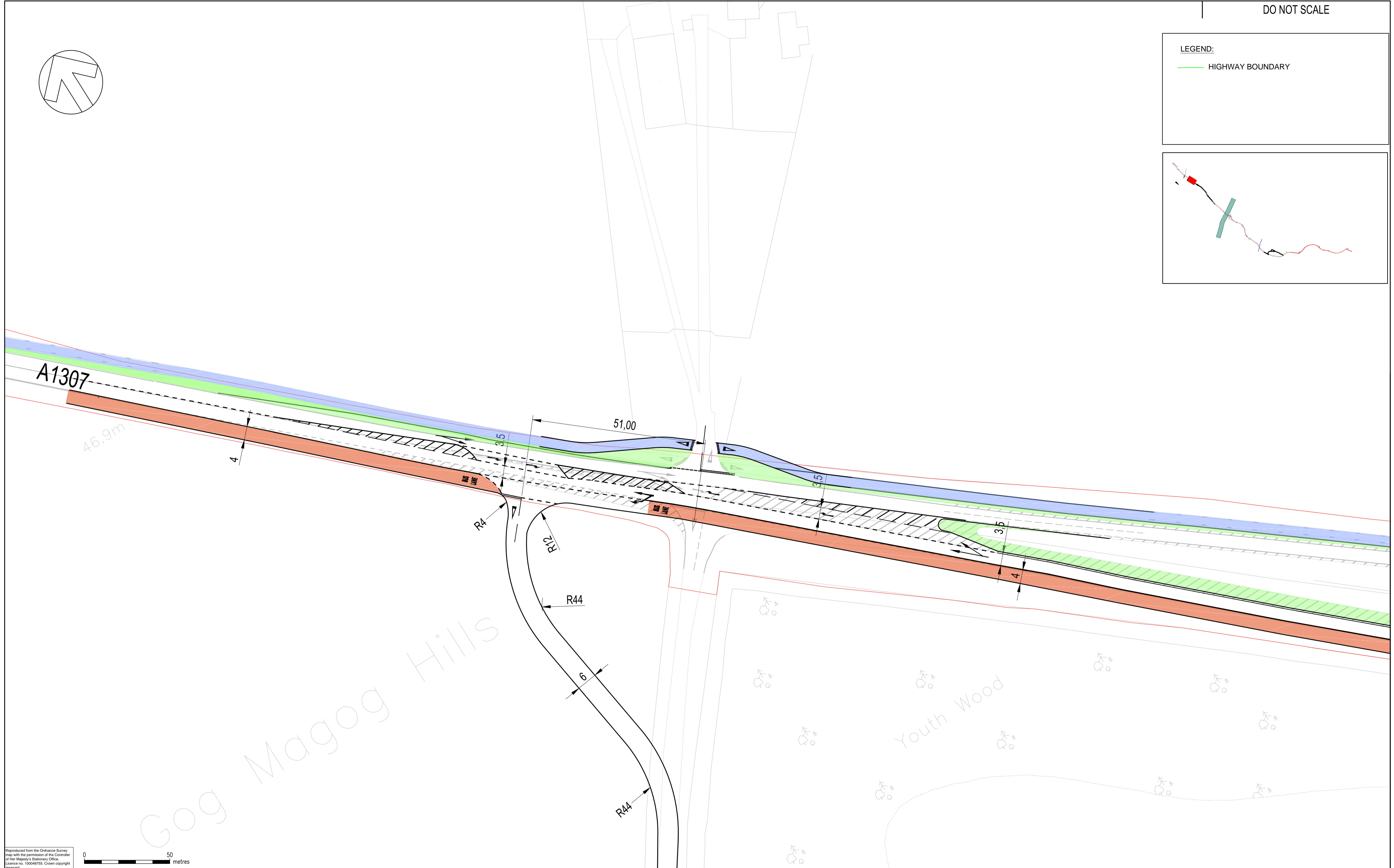
TITLE: PROPOSED IMPROVEMENTS CHERRY HINTON ROUNDABOUT OPTION 2 SHEET 7 OF 7

SCALE @ A1: 1:500	CHECKED: AKM	APPROVED:
CAD FILE: 2014-GA-CH-RB-01-07.DWG	DESIGN-DRAWN: MW	DATE: December 16
PROJECT NO: 70012014	DRAWING NO: 2014-GA-CH-07	REV: A
© WSP Group Ltd		



**LEGEND:**

— HIGHWAY BOUNDARY



L:\70012014 - HAVERHILL CORRIDOR\E MODELS AND DRAWINGS\DEVELOPMENT\AUTOCAD\GA GENERAL ARRANGEMENT\2014-GA-GM-01.DWG 08/02/2017 00:33:22 Malecki, Artur

Reproduced from the Ordnance Survey map with the permission of the Controller of Her Majesty's Stationary Office. Licence no. 100048755. Crown copyright reserved.

REV	DATE	BY	DESCRIPTION	CHK	APD
E	18/01/2017	AKM	REDUCE STAGGER JUNCTION LENGTH	AKM	
D	18/01/2017	AKM	RIGHT TURN LANE	AKM	
C	17/01/2017	AKM	TRAFFIC ISLAND WIDENED	AKM	
B	12/01/2017	AKM	SCALE AMENDED	AKM	
A	22/11/2016	MW	FIRST ISSUE	AKM	SR

DRAWING STATUS: FOR INFORMATION ONLY

**WSP | PARSONS BRINCKERHOFF**

Newnham House, Cambridge Business Park, Cambridge CB4 0WZ  
 Tel: +44 (0)1223 436 600 Fax: +44 (0)1223 436 601  
 www.wspgroup.com www.pbworld.com

CLIENT: **Cambridgeshire County Council**

ARCHITECT:

PROJECT: **A1307 HAVERHILL TO CAMBRIDGE CORRIDOR STUDY SUSTAINABLE TRANSPORT IMPROVEMENTS**

TITLE: **HIGHWAY CHANGES TO KEY JUNCTIONS GOG MAGOG HILL**

SCALE @ A1: 1:500	CHECKED: AKM	APPROVED: SR
CAD FILE: 2014-GA-GM-01.DWG	DESIGN-DRAWN: MW	DATE: January 17
PROJECT No: 70012014	DRAWING No: 2014-GA-GM-01	REV: E

© WSP Group Ltd