

REPORT N° 70012014-2016-04

# A1307 HAVERHILL TO CAMBRIDGE

PREFERRED OPTIONS REPORT  
APPENDICES

FEBRUARY 2017

# APPENDIX E



DO NOT SCALE

KEY:

- OPTION 1 VIA UPGRADED BRIDGE
- OPTION 2 ALONG RIVER
- OPTION 3 UNDERPASS BY-PASS
- OPTION 4 UNDERPASS CUT
- C/F — ON STREET CYCLE FACILITIES

- GA-BRC03 OPTION 1
- GA-BRC04 OPTION 2
- GA-BRC05 OPTION 3
- GA-BRC06 OPTION 4

GA-BRC02- OPTION 1A

ON STREET SIGNED CYCLE-WAY

REV	DATE	BY	DESCRIPTION	CHK	APP
B	07/02/2017	AKM	UNDERPASS OPTION REVISED	AKM	PJC
A	07/12/2016	GW	FIRST ISSUE	AKM	PJC

DRAWING STATUS: FOR INFORMATION ONLY



66-68 Hills Road, Cambridge CB2 1LA  
 Tel: +44 (0)1223 558 050 Fax: +44 (0)1223 558 051  
 www.wspgroup.com www.pbworld.com

CLIENT: Cambridgeshire County Council

ARCHITECT:

PROJECT: HAVERHILL CORRIDOR

TITLE: GRANTA PARK CYCLEWAYS

SCALE @ A1: 1:250      CHECKED: AKM      APPROVED: PJC

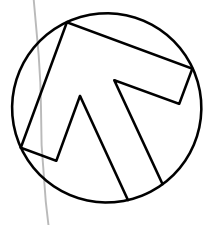
CAD FILE: 2014-GA-BRC-01      DESIGN/DRAWN: GW      DATE: February 2017

PROJECT No: 70012014      DRAWING No: 2014-GA-BRC-01      REV: B

© WSP Group Ltd

L:\Y0012014 - HAVERHILL CORRIDOR E MODELS AND DRAWINGS\DEVELOPMENT\AUTOCAD\GA GENERAL ARRANGEMENT\2014-GA-BRC-01.DWG 08/02/2017 11:25:54 Malecki, Artur

Reproduced from the Ordnance Survey map with the permission of the Controller of Her Majesty's Stationery Office. Licence no. 100048755. Crown copyright reserved.





**LEGEND:**

- HIGHWAY BOUNDARY
- BUS LANE
- FOOTWAY
- CARRIAGEWAY
- PUBLIC REALM/PLANTING



L:\Y0012014 - HAVERHILL CORRIDOR\E MODELS AND DRAWINGS\DEVELOPMENT\AUTOCAD\GA GENERAL ARRANGEMENT\2014-GA-BRC-01.DWG 08/02/2017 11:26:05 Matecki, Artur

Reproduced from the Ordnance Survey map with the permission of the Controller of Her Majesty's Stationery Office. Licence no. 10048755. Crown copyright reserved.

WORK IN PROGRESS

REV	DATE	BY	DESCRIPTION	CHK	APD
B	07/02/2017	AKM	UNDERPASS OPTION REVISED	AKM	PJC
A	12/10/2016	AKM	FIRST ISSUE	AKM	SR

DRAWING STATUS: FOR INFORMATION ONLY

**WSP | PARSONS BRINCKERHOFF**

66-68 Hills Road, Cambridge CB2 1LA  
 Tel: +44 (0)1223 558 050 Fax: +44 (0)1223 558 051  
 www.wspgroup.com www.pbworld.com

CLIENT: Cambridgeshire County Council

ARCHITECT:

PROJECT: A1307 HAVERHILL TO CAMBRIDGE CORRIDOR STUDY SUSTAINABLE TRANSPORT IMPROVEMENTS

TITLE: GRANTA PARK CYCLEWAYS SHEET 2 OF 6

SCALE @ A1: 1:500	CHECKED: AKM	APPROVED: SR
CAD FILE: 2014-GA-BRC-01.DWG	DESIGN-DRAWN: GW	DATE: February 17
PROJECT No: 70012014	DRAWING No: 2014-GA-BRC-02	REV: B

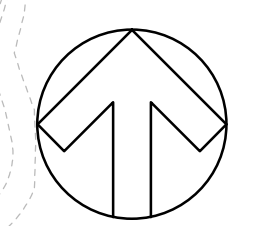
© WSP Group Ltd



DO NOT SCALE

**LEGEND:**

- HIGHWAY BOUNDARY
- BUS LANE
- FOOTWAY
- CARRIAGEWAY
- PUBLIC REALM/PLANTING



OPTION 1  
UPGRADE EXISTING FOOTPATHS TO CYCLEWAY VIA A11 BRIDGE

WORK IN PROGRESS

Reproduced from the Ordnance Survey map with the permission of the Controller of Her Majesty's Stationery Office. Licence no. 100048755. Crown copyright reserved.

REV	DATE	BY	DESCRIPTION	CHK	APD
B	07/02/2017	AKM	UNDERPASS OPTION REVISED	AKM	PJC
A	12/10/2016	AKM	FIRST ISSUE	AKM	SR

DRAWING STATUS: FOR INFORMATION ONLY

66-68 Hills Road, Cambridge CB2 1LA  
Tel: +44 (0)1223 558 050 Fax: +44 (0)1223 558 051  
www.wspgroup.com www.pbworld.com

CLIENT:

ARCHITECT:

PROJECT: A1307 HAVERHILL TO CAMBRIDGE CORRIDOR STUDY SUSTAINABLE TRANSPORT IMPROVEMENTS


TITLE: GRANTA PARK CYCLEWAYS SHEET 3 OF 6

SCALE @ A1: 1:1000	CHECKED: AKM	APPROVED: SR
CAD FILE: 2014-GA-BRC-01.DWG	DESIGN-DRAWN: AKM	DATE: February 17
PROJECT No: 70012014	DRAWING No: 2014-GA-BRC-03	REV: B

© WSP Group Ltd

L:\70012014 - HAVERHILL CORRIDOR/E MODELS AND DRAWINGS\DEVELOPMENT\AUTOCAD\GA GENERAL ARRANGEMENT\2014-GA-BRC-01.DWG 08/02/2017 11:26:15 Matecki, Artur





**LEGEND:**

- HIGHWAY BOUNDARY
- ▨ BUS LANE
- FOOTWAY
- CARRIAGEWAY
- PUBLIC REALM/PLANTING



WORK IN PROGRESS

Reproduced from the Ordnance Survey map with the permission of the Controller of Her Majesty's Stationery Office. Licence no. 100048755. Crown copyright reserved.

REV	DATE	BY	DESCRIPTION	CHK	APD
B	07/02/2017	AKM	UNDERPASS OPTION REVISED	AKM	P.J.C.
A	12/10/2016	AKM	FIRST ISSUE	AKM	SR

DRAWING STATUS: **FOR INFORMATION ONLY**

**WSP** | **PARSONS BRINCKERHOFF**

66-68 Hills Road, Cambridge CB2 1LA  
 Tel: +44 (0)1223 558 050 Fax: +44 (0)1223 558 051  
 www.wspgroup.com www.pbworld.com

CLIENT: Cambridgeshire County Council

ARCHITECT:

PROJECT: **A1307 HAVERHILL TO CAMBRIDGE CORRIDOR STUDY SUSTAINABLE TRANSPORT IMPROVEMENTS**

TITLE: **GRANTA PARK CYCLEWAYS SHEET 5 OF 6**

SCALE @ A1: 1:1000	CHECKED: AKM	APPROVED: SR
CAD FILE: 2014-GA-BRC-01.DWG	DESIGN-DRAWN: AKM	DATE: February 17
PROJECT No: 70012014	DRAWING No: 2014-GA-BRC-05	REV: B

© WSP Group Ltd

L:\70012014 - HAVERHILL CORRIDOR\E MODELS AND DRAWINGS\DEVELOPMENT\AUTOCAD\GA GENERAL ARRANGEMENT\2014-GA-BRC-01.DWG 08/02/2017 11:26:34 Matecki, Artur