

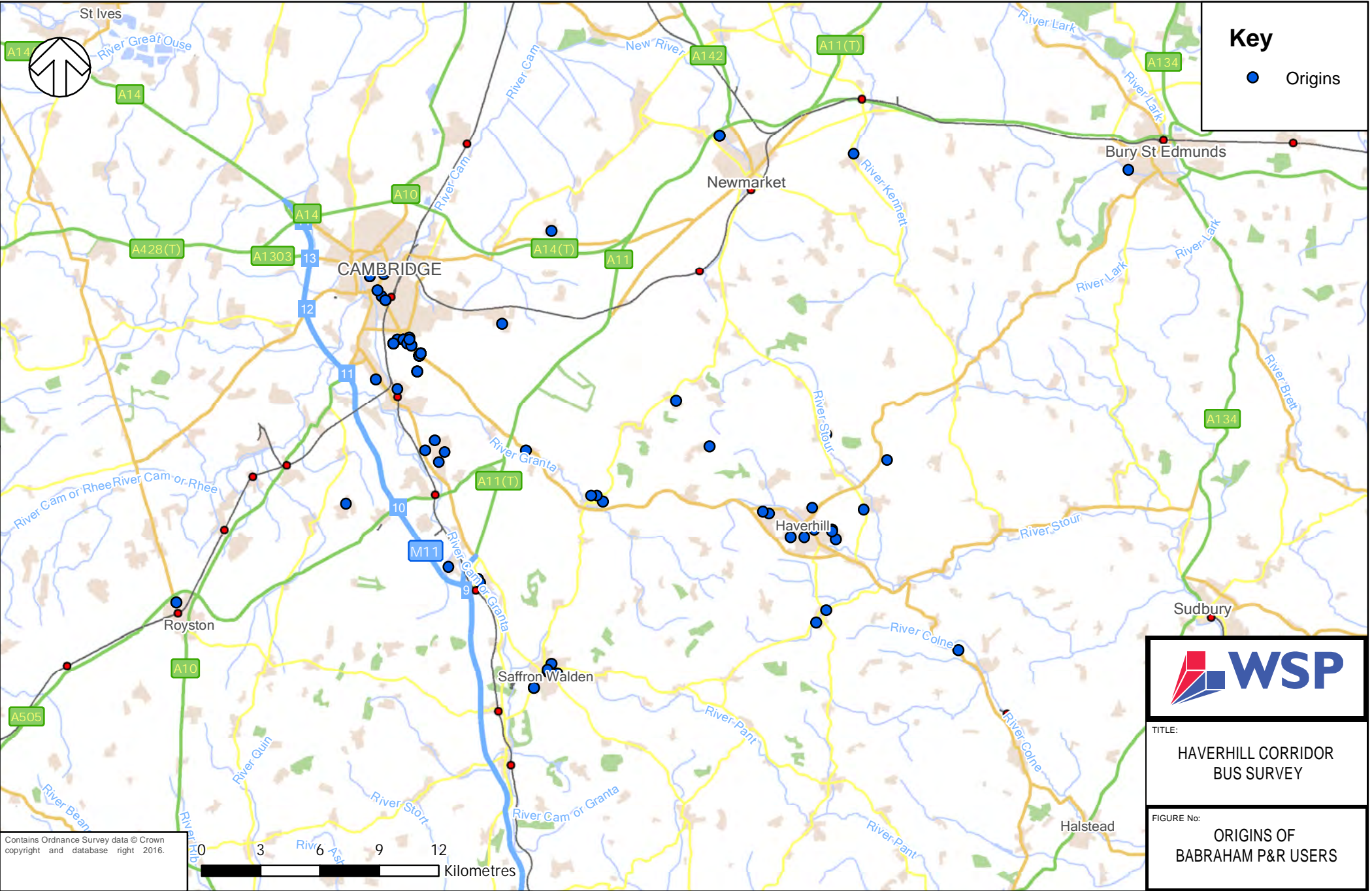
REPORT N° 70012014-2016-04

# A1307 HAVERHILL TO CAMBRIDGE

PREFERRED OPTIONS REPORT  
APPENDICES

FEBRUARY 2017

# APPENDIX G



**Key**


- Origins

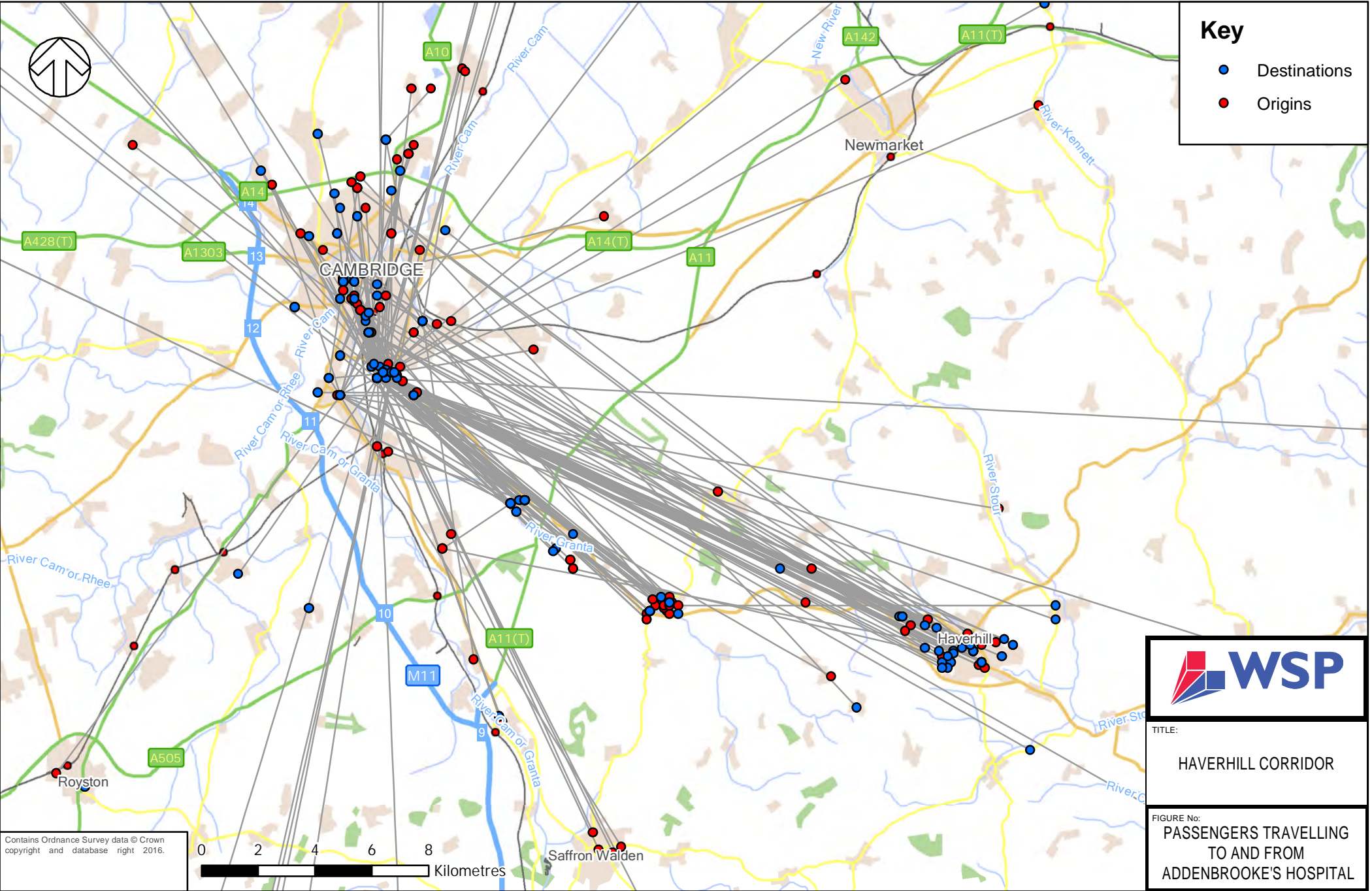


TITLE:  
HAVERHILL CORRIDOR  
BUS SURVEY

FIGURE No:  
ORIGINS OF  
BABRAHAM P&R USERS

Contains Ordnance Survey data © Crown copyright and database right 2016.

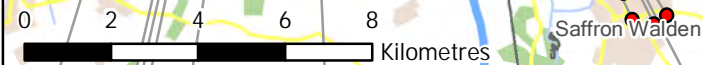




**Key**

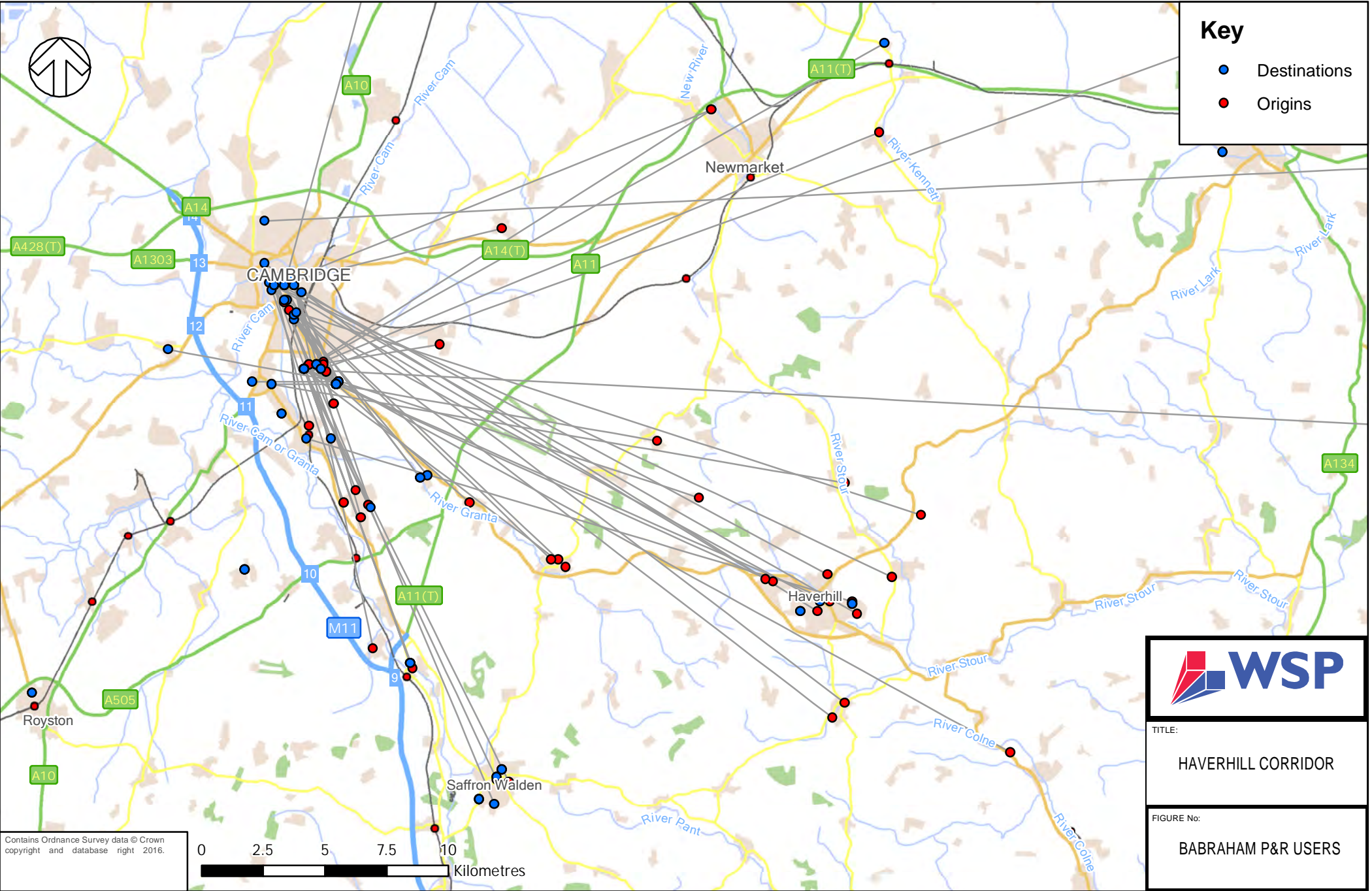
- Destinations
- Origins

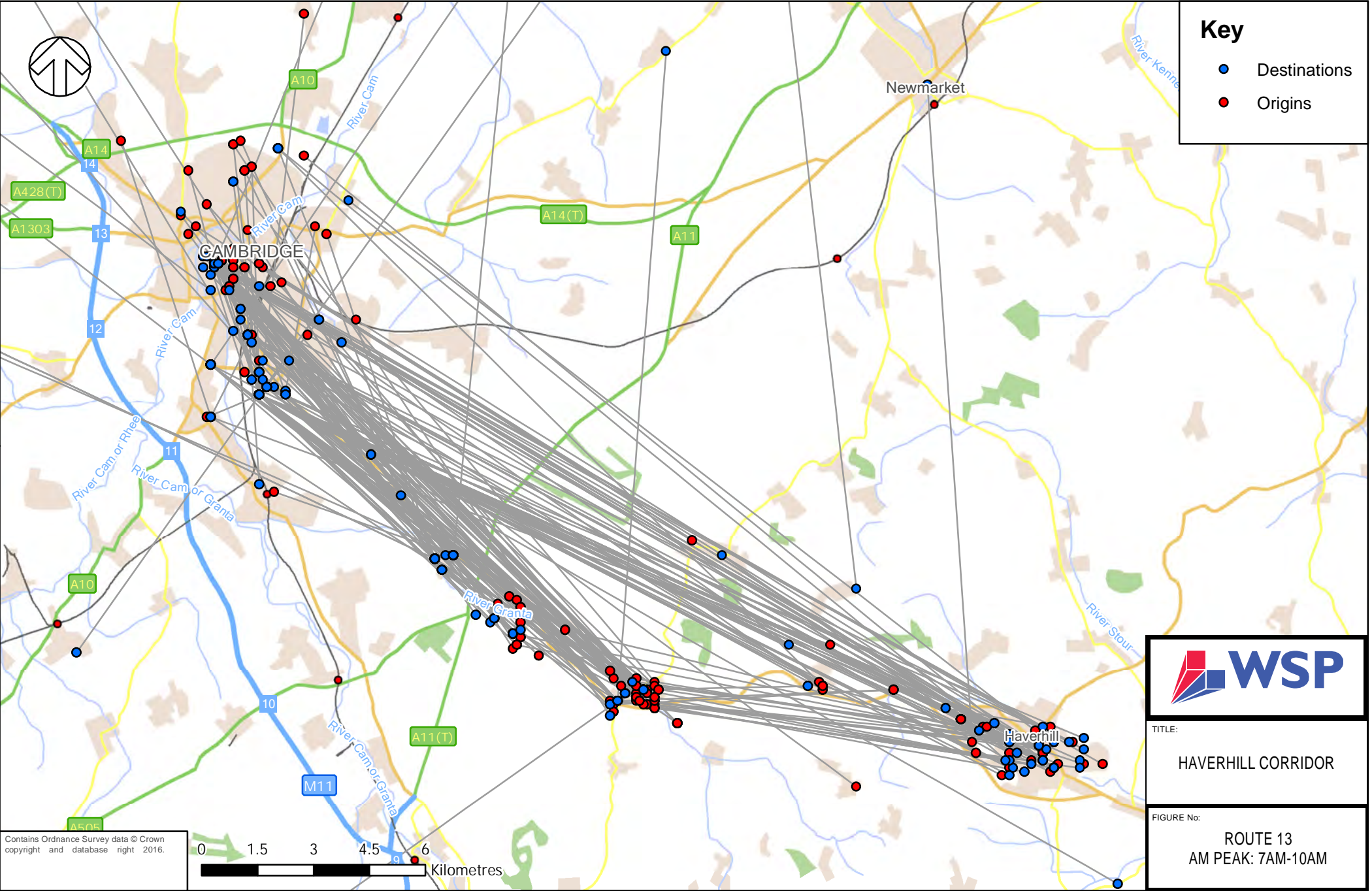
Contains Ordnance Survey data © Crown copyright and database right 2016.



TITLE:  
HAVERHILL CORRIDOR

FIGURE No:  
PASSENGERS TRAVELLING  
TO AND FROM  
ADDENBROOKE'S HOSPITAL





**Key**

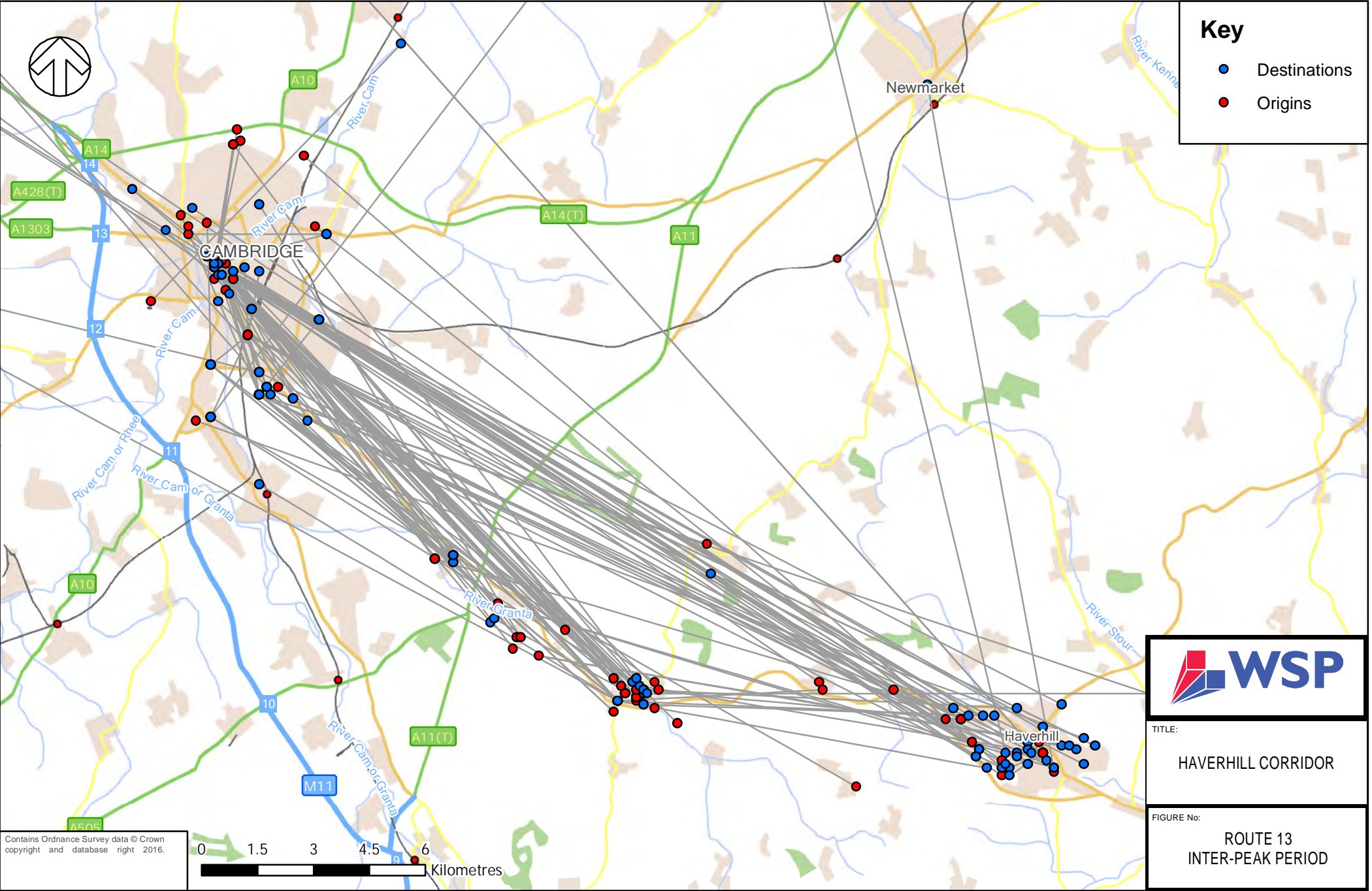
- Destinations
- Origins

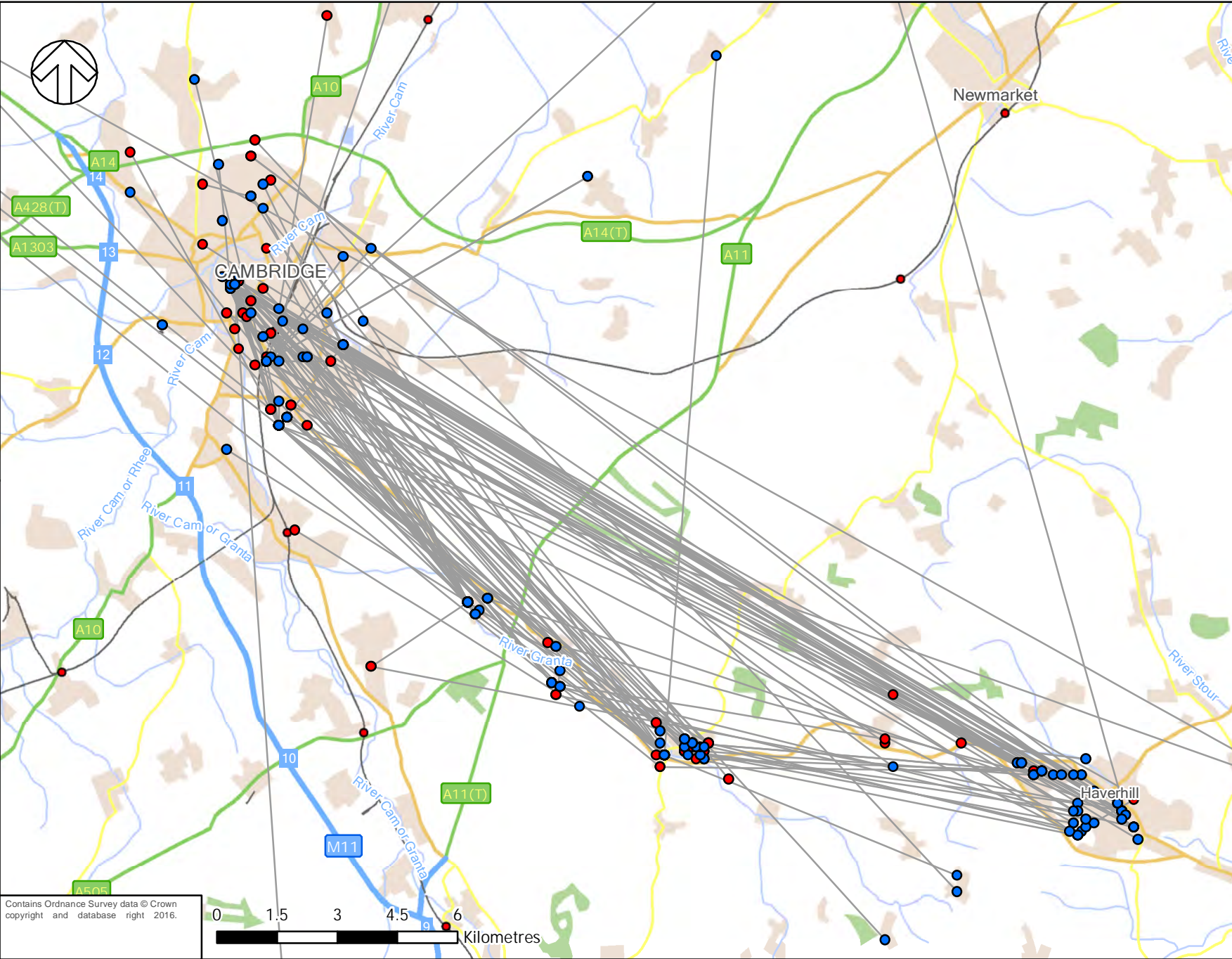


TITLE:  
HAVERHILL CORRIDOR

FIGURE No:  
ROUTE 13  
AM PEAK: 7AM-10AM

Contains Ordnance Survey data © Crown copyright and database right 2016.





**Key**

- Destinations
- Origins

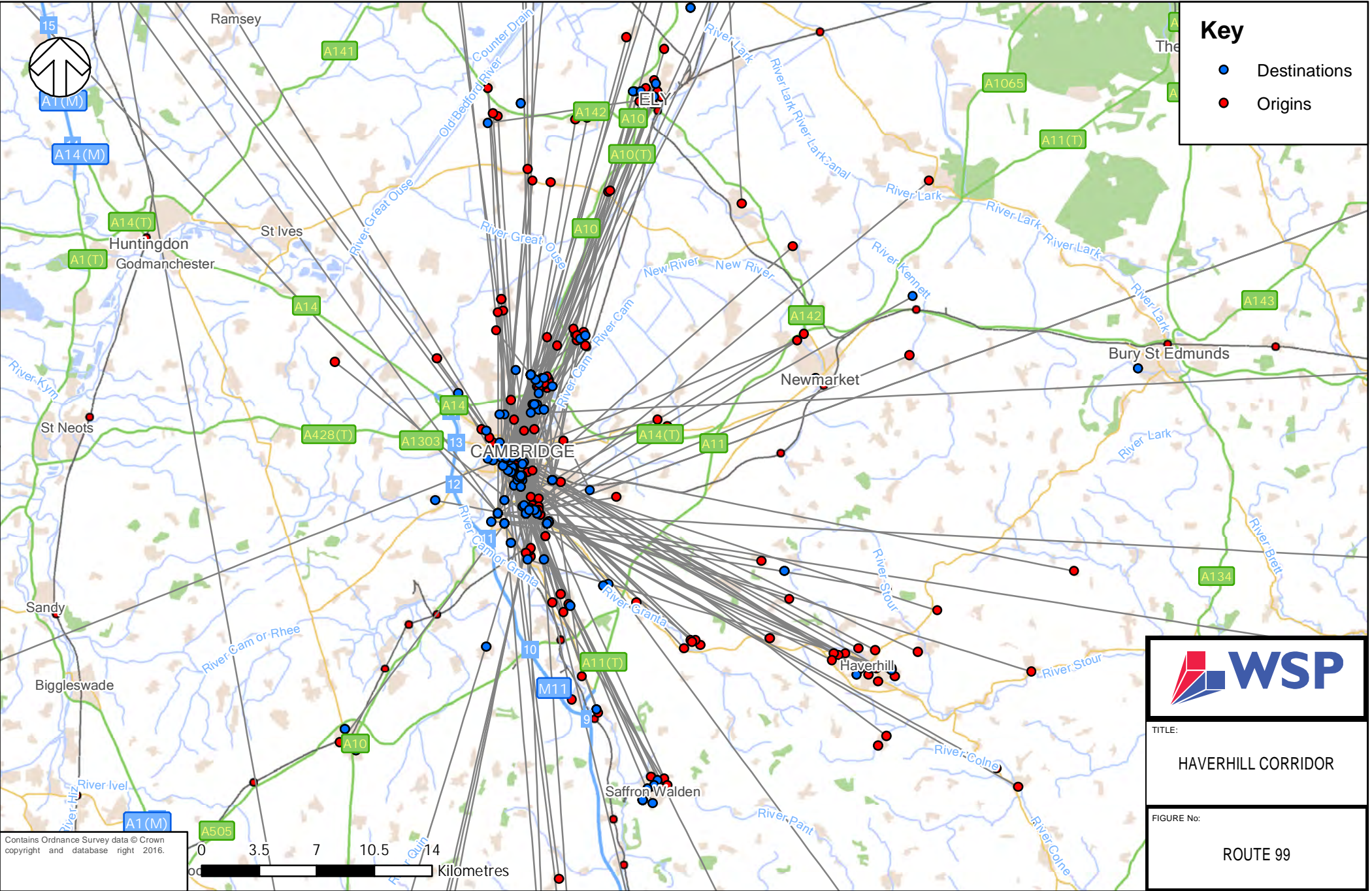
Contains Ordnance Survey data © Crown copyright and database right 2016.




TITLE:  
HAVERHILL CORRIDOR

FIGURE No:  
ROUTE 13  
PM PEAK: 4PM-7PM





Contains Ordnance Survey data © Crown copyright and database right 2016.



TITLE:  
**HAVERHILL CORRIDOR**

FIGURE No:  
**ROUTE 99**